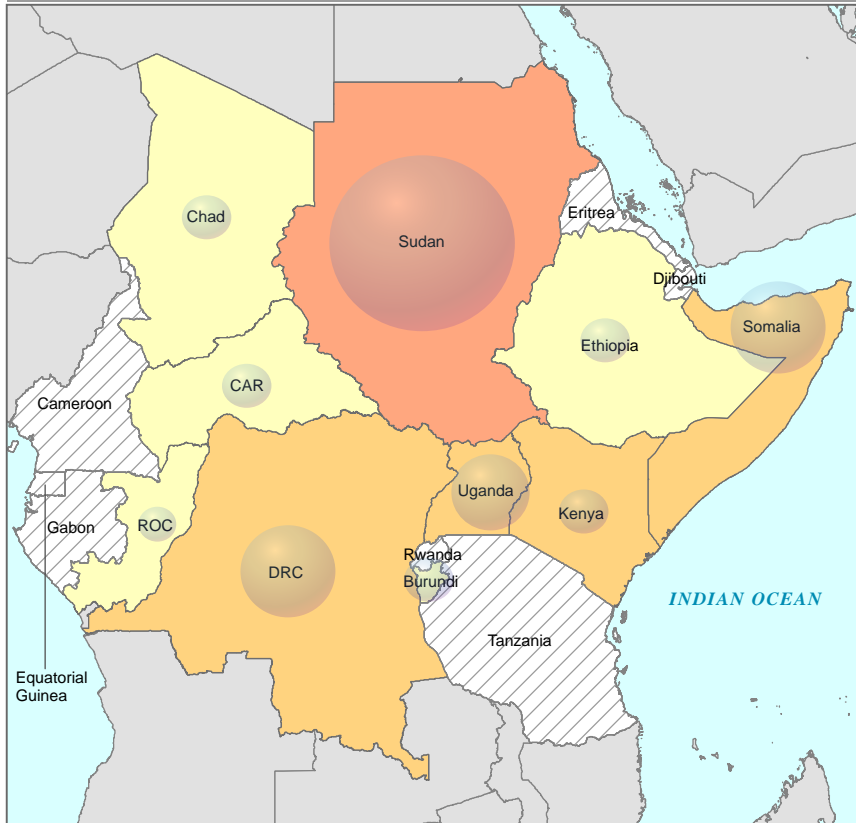
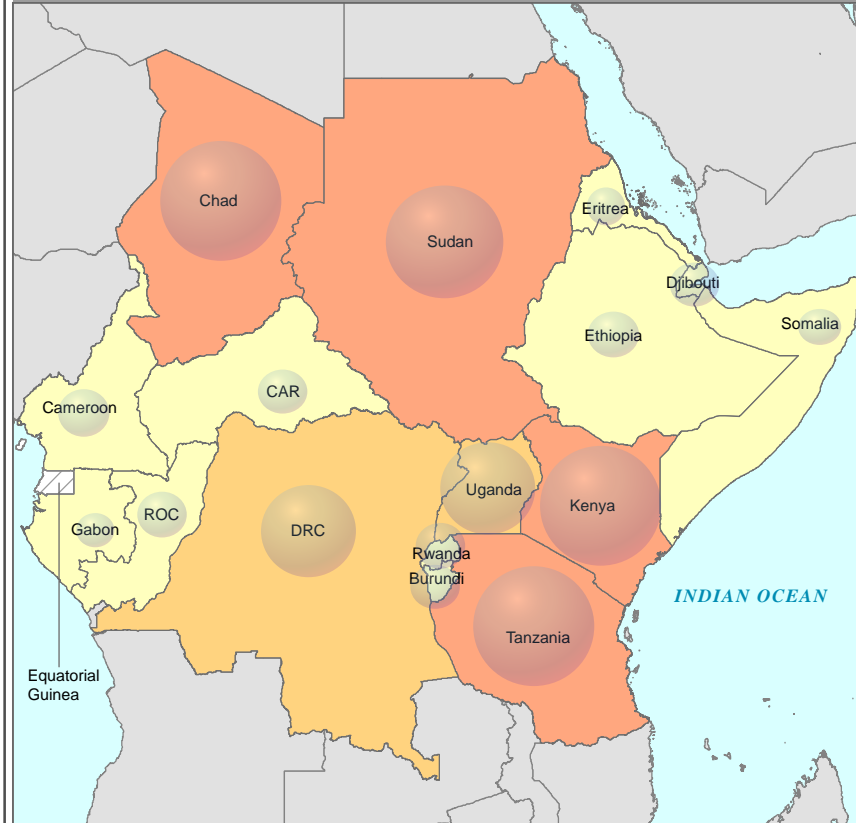


# IDPs AND REFUGEES IN CENTRAL AND EAST AFRICA: March 2009





## IDPs IN CENTRAL AND EAST AFRICA







## REFUGEES IN CENTRAL AND EAST AFRICA



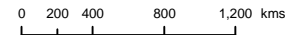
### IDPs

-  Less than 300,000 persons
-  300,000 - 1.4M
-  Greater than 1.4M
-  No IDPs

### REFUGEES

-  Less than 100,000 persons
-  100,000 - 200,000
-  Greater than 200,000
-  No Refugees

**Cartography:** OCHA ROCEA  
**Creation Date:** 14 May 2009  
**Projection/Datum:** WGS 1984  
**Web Resources:** <http://ochaonline.un.org/rocea>  
**Nominal Scale at A4 paper size:**



**Map data source(s):** IDPs and Refugees: OCHA, UNHCR

**Contact:** roceainfo@un.org

**Disclaimers:** The designations employed and the presentation of material on this map do not imply the expression of any opinion whatsoever on the part of the Secretariat of the United Nations concerning the legal status of any country, territory, city or area or of its authorities, or concerning the delimitation of its frontiers or boundaries.

