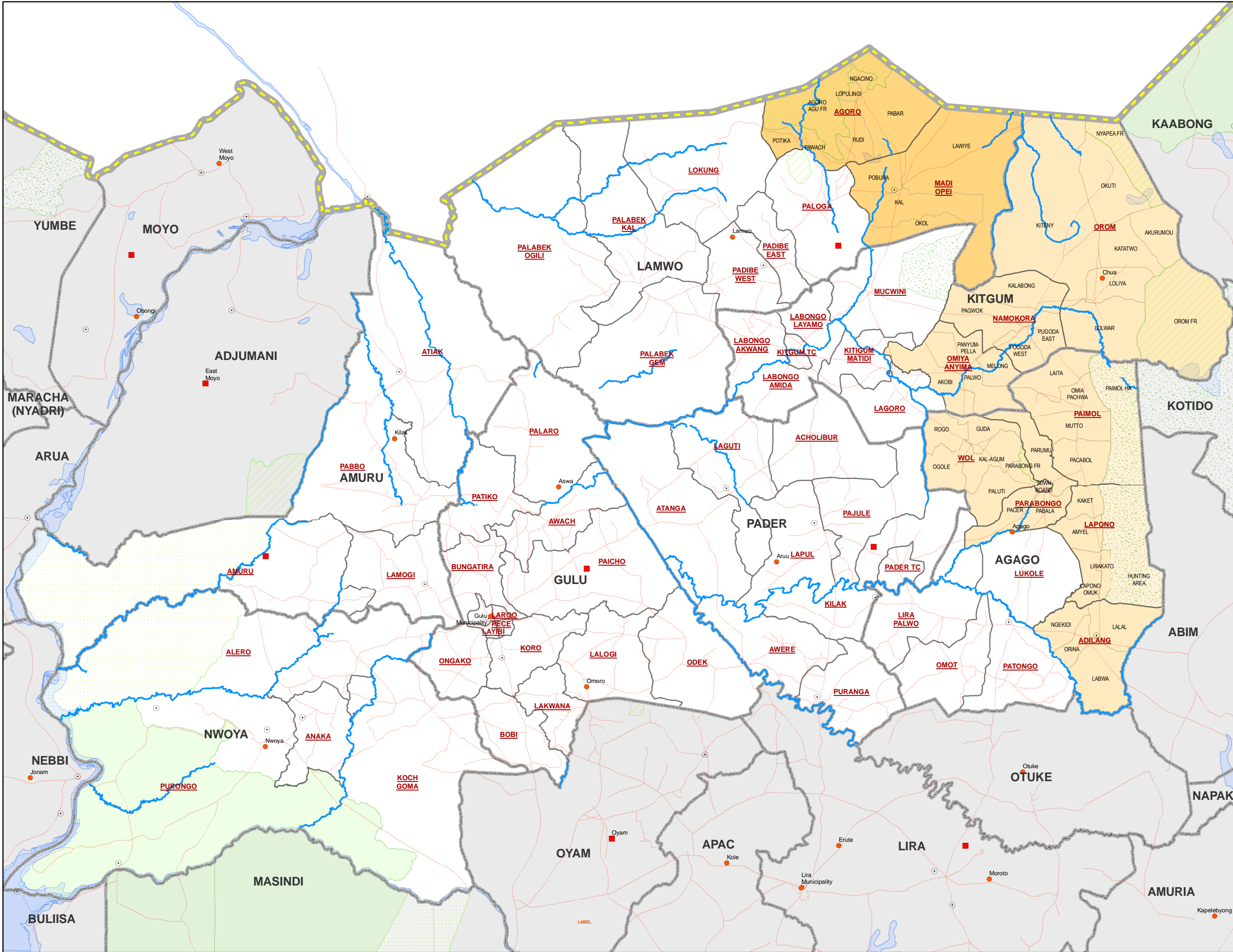
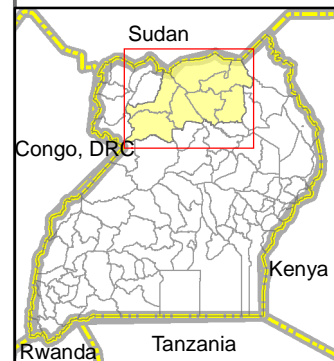


Acholi Sub-Region: Areas prone to Raids (August 2010)



Uganda Overview



- District Admin Centres
- County Admin Centres
- Towns
- Motorable Road
- Major River
- ▭ National Boundary
- ▭ District Boundary
- ▭ Sub-County boundary

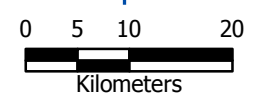
- ### Landuse Type
- ▨ Forest Reserve
 - ▨ Game Reserve
 - ▨ National Park
 - ▨ Rangeland
 - ▨ Water Body/Lakes

- ### Areas prone to Raids
- ▨ Karimojong raids
 - ▨ Sudanese raids

Data Sources:
 Admin Boundaries - UBOS, 2010
 District/County Admin Centres - UBOS, 2006
 Road Network - FAO
 Town/Settlement - Humanitarian Agencies in Districts.
 Thematic - OPM, Disaster Department, Aug 2010

Draft

This map is a work in progress. Please contact the IMU/OCHA as soon as possible with any corrections.



Map Disclaimer:

The boundaries and names shown and the designations used on this map do not imply official endorsement or acceptance by the United Nations.

Map Prepare Date: 20 August, 2010
 (IMU Kampala/OCHA)
 File: UG-Vul-56_A3_20Aug2010_Acholi
 Hazard Mapping - Area Prone to Raids (AM)