

SILVEIRA CLINIC MAP, MASVINGO PROVINCE, ZAKA DISTRICT, ZIMBABWE

Analysis with GeoEye-1 Data Acquired 03 May 2013

This map illustrates the area of Silveira medical clinic as of 03 May 2013 using a satellite image collected by the GeoEye satellite. It presents the site of the medical clinic and roads in a radius of approximately 1.5 km around the clinic. Silveira lies approximately 250 km south

of the capital of Zimbabwe, Harare. Note that Silveira is about 25 km North-East away from Mandhloro where another clinic is located. This is a preliminary analysis & has not yet been validated in the field. Please send ground feedback to UNITAR / UNOSAT.



Production Date:
11-Dec-13

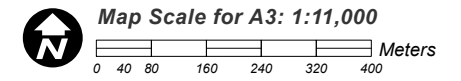
Version 1.0

Activation Number:
OT20131209ZWE



LEGEND

-  Clinic
-  Local Roads



Satellite Data (1): GeoEye-1
 Imagery Dates: 03 May 2013
 Resolution: 0.5 m
 Copyright: DigitalGlobe
 Source: European Space Imaging
 Road Data : Google Map Maker / OSM / ESRI
 Other Data: USGS, UNCS, NASA, NGA
 Analysis : UNITAR / UNOSAT
 Production: UNITAR / UNOSAT
 Analysis conducted with ArcGIS v10.1

Coordinate System: World Robinson
 Projection: Robinson
 Datum: WGS 1984
 Units: Meter

The depiction and use of boundaries, geographic names and related data shown here are not warranted to be error-free nor do they imply official endorsement or acceptance by the United Nations. UNOSAT is a program of the United Nations Institute for Training and Research (UNITAR), providing satellite imagery and related geographic information, research and analysis to UN humanitarian and development agencies and their implementing partners.

This work by UNITAR/UNOSAT is licensed under a Creative Commons Attribution-NonCommercial-ShareAlike 3.0 Unported License.



UNOSAT

Contact Information: unosat@unitar.org
 24/7 Hotline: +41 76 487 4998
www.unitar.org/unosat