



Context

Agriculture Office site in Goro Gutu woreda in East Harerge Zone, was established on September 18 2017 in response to inter-ethnic clashes.

Methodology

The information for this site profile was collected through key informant interviews and group discussions with the Site Management Committees and beneficiaries by the Site Management Support(SMS) team in the area. Population figures are collected and aligned through SMS and DTM and allow for the most accurate analysis possible.

Sector Overview

Sector	Indicator	Target	Achieved	Implementing Agencies
SMS	Relevant Site Management Committee(s) have been formed	4	5	IOM
	Women are represented in Camp Governance Structure	Yes	Yes	IOM
	# of IDPs involved in capacity building meeting and workshops	20	10	IOM
	Regular Site Coordination meeting	Yes	Yes	IOM
	Complaint and Feedback Mechanism is operational	Yes	Yes	IOM
	# of service monitoring maps produced and shared with partners	1	1	IOM
	Site plan available to service providers	Yes	No	IOM
	# of IDP sites reached with SMS	1	1	IOM
	# of IOM-facilitated/mobilized recreational events between IDPs and Host Communities	1	0	IOM
	PSNs registered for support	Yes	Yes	IOM
	# of solar street lights installed at communal facilities	3	2	IOM
	IDPs hired through cash-for-work programmes	Yes	Yes	IOM
Shelter/ NFI	% of IDPs covered with non-food items	80%	-	Government
	Average covered space per person (sq. meter/person)	≥3.5	1.7	Government
WASH	Average water availability (liters/person/day)	≥15	10	Government
	# of person per latrine	<50	13	Government
	# of functional latrines available on site	14	12	Government
Education	% of School age children enrolled in primary school	100%	100%	Government
	% of enrolled in primary school	30%	71%	Government
FSL	% of households receiving food ration	100%	100%	WFP
Health	Number of health facilities established	<1	0	Government
Nutrition	% of SAM prevalence below 5 years of age (by MUAC)	<2%	-	-
	% of GAM prevalence below 5 years of age (by MUAC)	<10%	-	-
Protection	% of general protection cases assisted, of those identified	100%	100%	Government/SMC
	Children received psychosocial support through CFS	Yes	No	-

● Target reached ● Target more than 50% ● Target less than 50% reached ○ No data

Current Priority Needs

- Shelter
- NFI
- Food

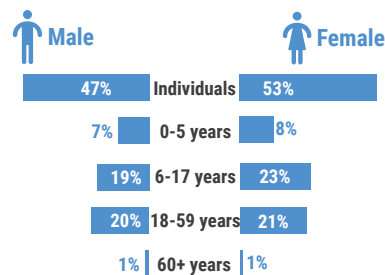
Site Overview

Site Location
 Latitude: 9.374940
 Longitude: 41.366250
 Site Area: 1,950 m²
 Established in: Sep. 18 2017

Site Population

Current Population as June 26 2019
677 individuals
141 households

Demographics

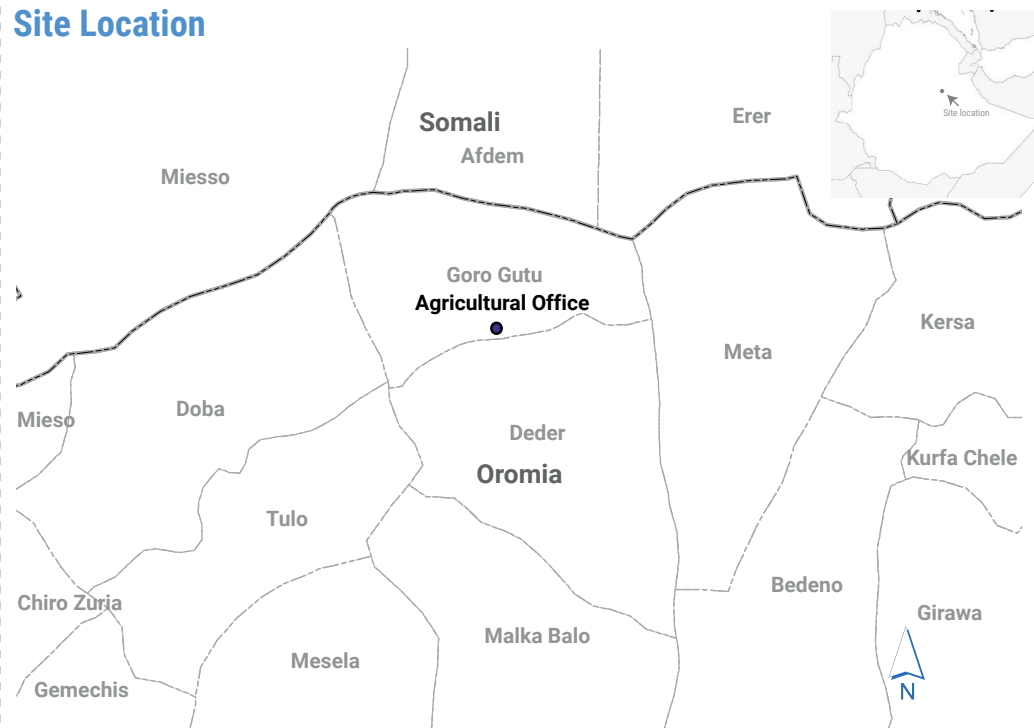


Vulnerabilities

Unaccompanied children	0%
Orphaned Children	0%
Pregnant and Lactating Women	8%
Elderly People	2%
People with Disabilities	0%

* Vulnerabilities are calculated out of the total IDP population in the Site

Site Location



Site Management



Site Manger: **Maruuf Mohammed**
 Agency: **Committee Chairman**
 Contact: **905617108**

Donors

IOM's SMS Programme is funded by



DATA SOURCES: DTM, SMS, OCHA, ESRI.

Feedback: sokanga@iom.int or jamogi@iom.int
 or bkifle@iom.int
 www.iom.int/sitemanagementsupport
 www.reliefweb.int

Disclaimer: The Boundaries and names shown and used on this dashboard do not imply official endorsement by IOM



Context

Woreda Administration office site in Deder woreda in East Harerge Zone, was established on September 18 2017 in response to inter-ethnic clashes.

Methodology

The information for this site profile was collected through key informant interviews and group discussions with the Site Management Committees and beneficiaries by the Site Management Support(SMS) team in the area. Population figures are collected and aligned through SMS and DTM and allow for the most accurate analysis possible.

Sector Overview

Sector	Indicator	Target	Achieved	Implementing Agencies
SMS	Relevant Site Management Committee(s) have been formed	4	5	IOM
	Women are represented in Camp Governance Structure	Yes	Yes	IOM
	# of IDPs involved in capacity building meeting and workshops	20	12	IOM
	Regular Site Coordination meeting	Yes	Yes	IOM
	Complaint and Feedback Mechanism is operational	Yes	Yes	IOM
	# of service monitoring maps produced and shared with partners	1	1	IOM
	Site plan available to service providers	Yes	No	IOM
	# of IDP sites reached with SMS	1	1	IOM
	# of IOM-facilitated/mobilized recreational events between IDPs and Host Communities	1	0	IOM
	PSNs registered for support	Yes	Yes	IOM
	# of solar street lights installed at communal facilities	3	3	IOM
	IDPs hired through cash-for-work programmes	Yes	Yes	IOM
Shelter/ NFI	% of IDPs covered with non-food items	80%	100%	IOM
	Average covered space per person (sq. meter/person)	≥3.5	1.12	Government, IOM
WASH	Average water availability (liters/person/day)	≥15	8.6	Government
	# of person per latrine	<50	44	IOM
	# of functional latrines available on site	18	20	IOM
Education	% of School age children enrolled in primary school	100%	66	Government
	% of enrolled in primary school	30%	55	Government
FSL	% of households receiving food ration	100%	100%	WFP
Health	Number of health facilities established	<1	0	Government
Nutrition	% of SAM prevalence below 5 years of age (by MUAC)	<2%	-	-
	% of GAM prevalence below 5 years of age (by MUAC)	<10%	-	-
Protection	% of general protection cases assisted, of those identified	100%	100	Government/SMC
	Children received psychosocial support through CFS	Yes	No	-

● Target reached ● Target more than 50% ● Target less than 50% reached ○ No data

Current Priority Needs

- Shelter
- Supplementary food
- Fire wood

Site Overview



Site Location

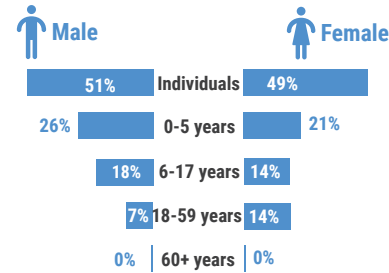
Latitude: 9.313450
Longitude: 41.441890
Site Area: 1,600 m²
Established in: Sep. 18 2017

Site Population

Current Population as of 26 June 2019

698 individuals
178 households

Demographics

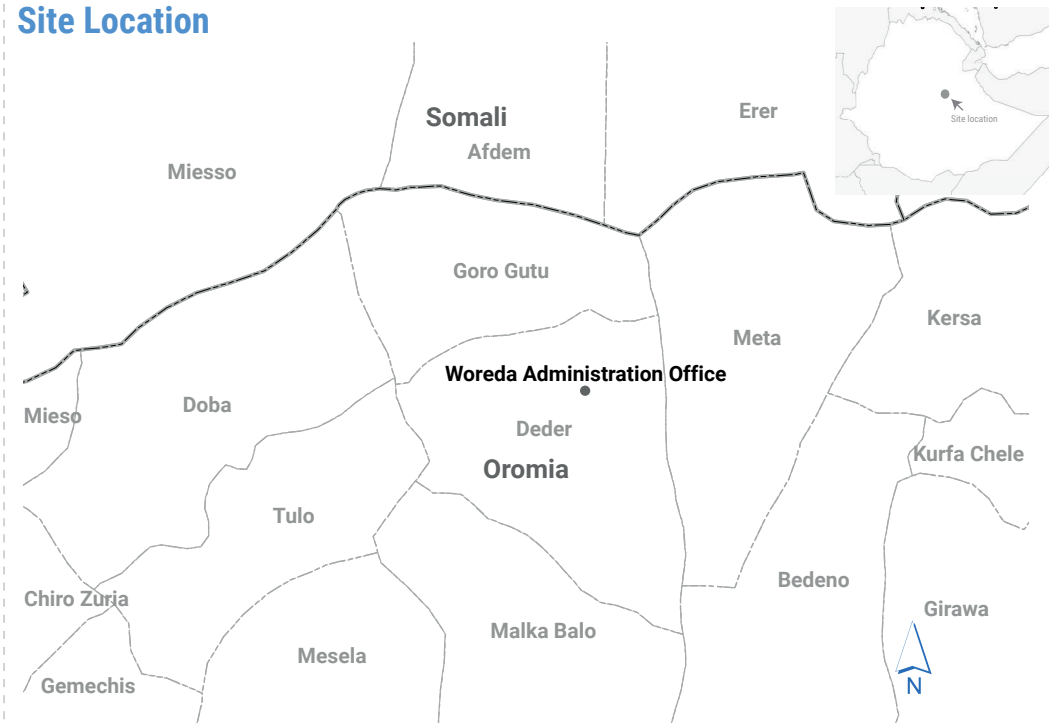


Vulnerabilities

Unaccompanied children	0%
Orphaned Children	0%
Pregnant and Lactating Women	10%
Elderly People	0%
People with Disabilities	1%

* Vulnerabilities are calculated out of the total IDP population in the Site

Site Location



Site Management



Site Manger: **Furad Abdulahi**
Agency: **Committee Chairman**
Contact: **931942181**

Donors

IOM's SMS Programme is funded by



DATA SOURCES: DTM, SMS, OCHA, ESRI.

Feedback: sokanga@iom.int or jomagi@iom.int
or bkfile@iom.int
www.iom.int/sitemanagementsupport
www.reliefweb.int

Disclaimer: The Boundaries and names shown and used on this dashboard do not imply official endorsement by IOM

SITE PROFILE - ETHIOPIA, GORO GUTU

Ali Sheko Camp

(July 2019)

Publication: 01 July 2019



Context

Ali Sheko Camp site in Goro Gutu woreda in East Harerge Zone, was established on September 18 2017 in response to inter-ethnic clashes.

Methodology

The information for this site profile was collected through key informant interviews and group discussions with the Site Management Committees and beneficiaries by the Site Management Support(SMS) team in the area. Population figures are collected and aligned through SMS and DTM and allow for the most accurate analysis possible.

Sector Overview

Sector	Indicator	Target	Achieved	Implementing Agencies
SMS	Relevant Site Management Committee(s) have been formed	4	3	IOM
	Women are represented in Camp Governance Structure	Yes	Yes	IOM
	# of IDPs involved in capacity building meeting and workshops	20	10	IOM
	Regular Site Coordination meeting	Yes	Yes	IOM
	Complaint and Feedback Mechanism is operational	Yes	Yes	IOM
	# of service monitoring maps produced and shared with partners	1	1	IOM
	Site plan available to service providers	Yes	No	IOM
	# of IDP sites Reached with SMS	1	1	IOM
	# of IOM-facilitated/mobilized recreational events between IDPs and Host Communities	1	0	IOM
	PSNs registered for support	Yes	Yes	IOM
	# of solar street lights installed at communal facilities	3	1	IOM
IDPs hired through cash-for-work programmes	Yes	Yes	IOM	
Shelter/ NFI	% of IDPs covered with non-food items	80%	0%	-
	Average covered space per person (sq. meter/person)	≥3.5	1.12	Government
WASH	Average water availability (liters/person/day)	≥15	5	Natural Spring, Gov
	# of person per latrine	<50	0	Government
	# of functional latrines available on site	9	0	Government
Education	% of School age children enrolled in primary school	100%	79%	Government
	% of enrollment in primary school	30%	63%	Government
FSL	% of households receiving food ration	100%	100%	WFP
Health	Number of health facilities established	<1	0	Government
Nutrition	% of SAM prevalence below 5 years of age (by MUAC)	<2%	-	-
	% of GAM prevalence below 5 years of age (by MUAC)	<10%	-	-
Protection	% of general protection cases assisted, of those identified	100%	100%	Government/SMC
	Children received psychosocial support through CFS	Yes	No	-

● Target reached ● Target more than 50% ● Target less than 50% reached ○ No data

Current Priority Needs

- 1 WASH
- 2 Livelihood
- 3 Nutrition

Site Overview

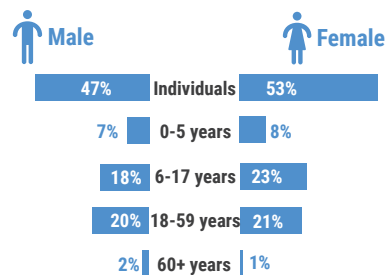
Site Location
 Latitude: 9.375350
 Longitude: 41.363960
 Site Area: 1,600 m²
 Established in: Sep. 18 2017

Site Population

Current Population as June 26 2019

462 individuals
99 households

Demographics

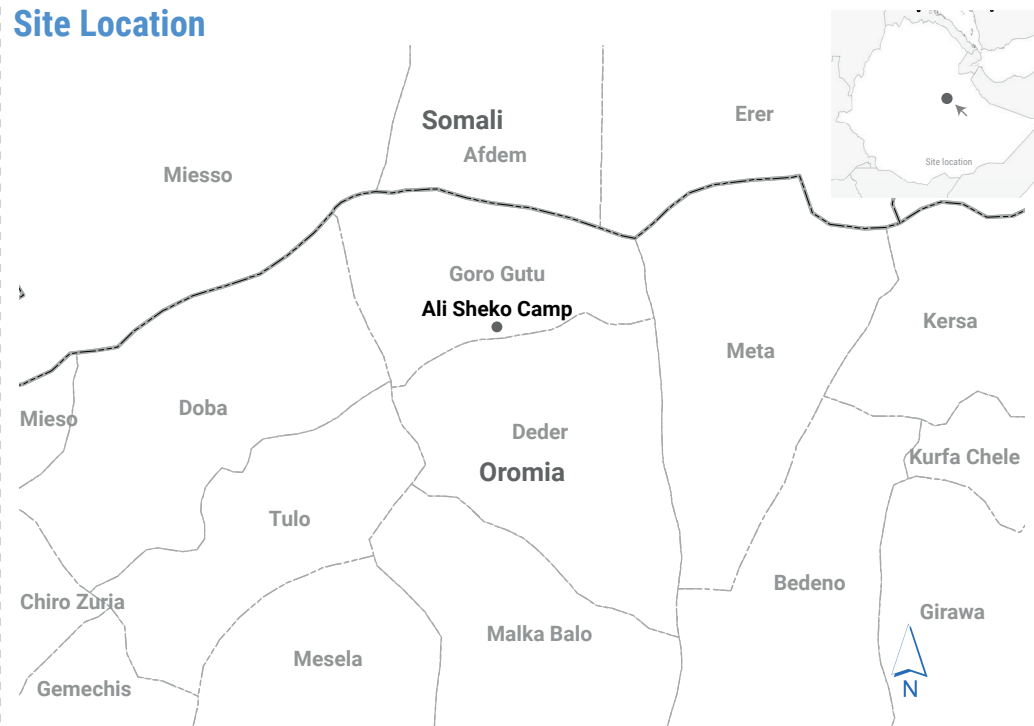


Vulnerabilities

Unaccompanied children	0%
Orphaned Children	0%
Pregnant and Lactating Women	3%
Elderly People	3%
People with Disabilities	1%

* Vulnerabilities are calculated out of the total IDP population in the Site

Site Location



Site Management



Site Manger: **Kadir Mohammad**
 Agency: **Committe Chairman**
 Contact: **948607505**

Donors

IOM's SMS Programme is funded by



DATA SOURCES: DTM, SMS, OCHA, ESRI. Feedback: sokanga@iom.int or jomogi@iom.int or bkifle@iom.int www.iom.int/sitemanagementsupport www.reliefweb.int

Disclaimer: The Boundaries and names shown and used on this dashboard do not imply official endorsement by IOM

SITE PROFILE - ETHIOPIA, GORO GUTU

Baroda

(July 2019)

Publication: 01 July 2019



Context

Baroda site in Goro Gutu woreda in East Harerge Zone, was established on September 18 2017 in response to inter-ethnic clashes.

Methodology

The information for this site profile was collected through key informant interviews and group discussions with the Site Management Committees and beneficiaries by the Site Management Support (SMS) team in the area. Population figures are collected and aligned through SMS and DTM and allow for the most accurate analysis possible.

Sector Overview

Sector	Indicator	Target	Achieved	Implementing Agencies
SMS	Relevant Site Management Committee(s) have been formed	4	2	IOM
	Women are represented in Camp Governance Structure	Yes	Yes	IOM
	# of IDPs involved in capacity building meeting and workshops	20	7	IOM
	Regular Site Coordination meeting	Yes	Yes	IOM
	Complaint and Feedback Mechanism is operational	Yes	Yes	IOM
	# of service monitoring maps produced and shared with partners	1	1	IOM
	Site plan available to service providers	Yes	No	IOM
	# of IDP sites reached with SMS	1	1	IOM
	# of IOM-facilitated/mobilized recreational events between IDPs and Host Communities	1	0	IOM
	PSNs registered for support	Yes	Yes	IOM
	# of solar street lights installed at communal facilities	3	1	IOM
	IDPs hired through cash-for-work programmes	Yes	Yes	IOM
	Shelter/ NFI	% of IDPs covered with non-food items	80%	0%
Average covered space per person (sq. meter/person)		≥3.5	2.1	Government
WASH	Average water availability (liters/person/day)	≥15	7	Government
	# of person per latrine	<50	68	Government
	# of functional latrines available on site	6	12	Government
Education	% of school age children enrolled in primary school	100%	100%	Government
	% of enrollment in primary school	30%	67%	Government
FSL	% of households receiving food ration	100%	100%	WFP
Health	Number of health facilities established	<1	0	Government
Nutrition	% of SAM prevalence below 5 years of age (by MUAC)	<2%	-	-
	% of GAM prevalence below 5 years of age (by MUAC)	<10%	-	-
Protection	% of general protection cases assisted, of those identified	100%	100%	Government/SMC
	Children received psychosocial support through CFS	Yes	No	-

● Target reached ● Target more than 50% ● Target less than 50% reached ○ No data

Current Priority Needs

- NFI
- Food
- Cash

Site Overview

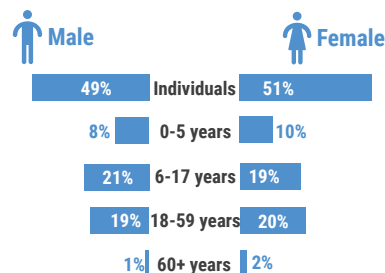
Site Location
 Latitude: 9.336550
 Longitude: 41.285710
 Site Area: 3,800 m²
 Established in: Sep. 18 2017

Site Population

Current Population as June 26 2019

306 individuals
61 households

Demographics

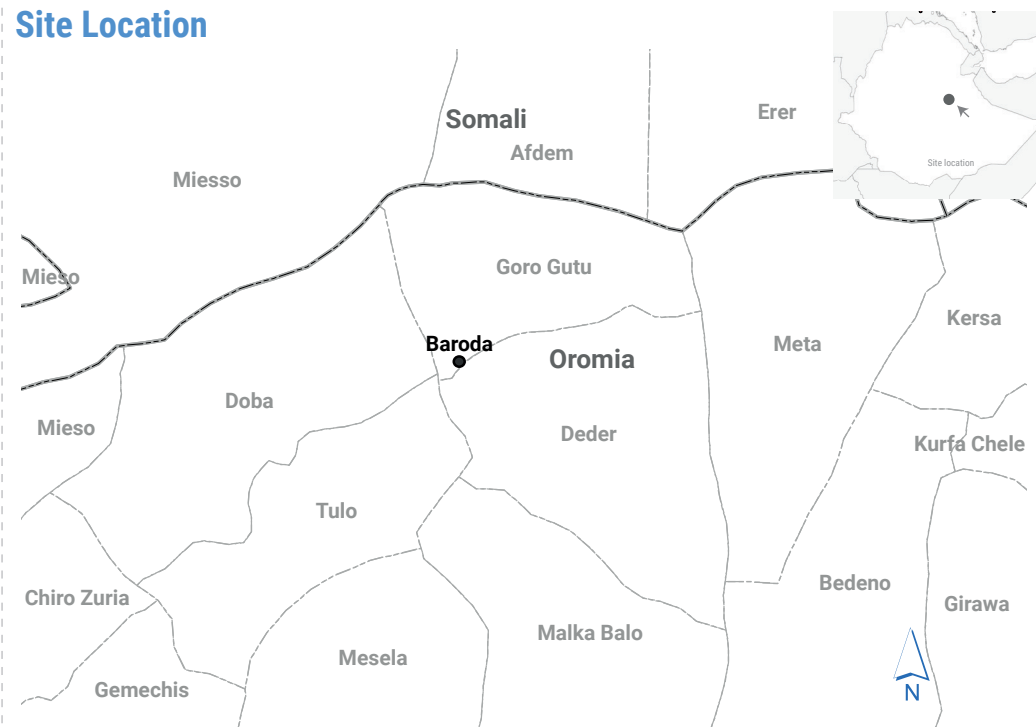


Vulnerabilities

Unaccompanied children	0%
Orphaned Children	0%
Pregnant and Lactating Women	2%
Elderly People	3%
People with Disabilities	0%

* Vulnerabilities are calculated out of the total IDP population in the Site

Site Location



Site Management



Site Manger: **Abdi Ahmad**
 Agency: **Committee Chairman**
 Contact: **948076112**

Donors

IOM's SMS Programme is funded by



DATA SOURCES: DTM, SMS, OCHA, ESRI.

Feedback: sokanga@iom.int or jomagi@iom.int
 or bkifle@iom.int
 www.iom.int/sitemanagementsupport
 www.reliefweb.int

Disclaimer: The Boundaries and names shown and used on this dashboard do not imply official endorsement by IOM

SITE PROFILE - ETHIOPIA, DEDER

DDC Site

(July 2019)

Publication: 01 July 2019



Context

DDC site in Deder woreda in East Harerge Zone, was established on September 18 2017 in response to inter-ethnic clashes.

Methodology

The information for this site profile was collected through key informant interviews and group discussions with the Site Management Committees and beneficiaries by the Site Management Support(SMS) team in the area. Population figures are collected and aligned through SMS and DTM and allow for the most accurate analysis possible.

Sector Overview

Sector	Indicator	Target	Achieved	Implementing Agencies
SMS	Relevant Site Management Committee(s) have been formed	4	5	IOM
	Women are represented in Camp Governance Structure	Yes	Yes	IOM
	# of IDPs involved in capacity building meeting and workshops	20	12	IOM
	Regular Site Coordination meeting	Yes	Yes	IOM
	Complaint and Feedback Mechanism is operational	Yes	Yes	IOM
	# of service monitoring maps produced and shared with partners	1	1	IOM
	Site plan available to service providers	Yes	No	IOM
	# of IDP sites reached with SMS	1	1	IOM
	# of IOM-facilitated/mobilized recreational events between IDPs and Host Communities	1	0	IOM
	PSNs registered for support	Yes	Yes	IOM
	# of solar street lights installed at communal facilities	3	2	IOM
	IDPs hired through cash-for-work programmes	Yes	Yes	IOM
Shelter/ NFI	% of IDPs covered with non-food items	80%	100%	IOM
	Average covered space per person (sq. meter/person)	≥3.5	2.2	Government, HCS
WASH	Average water availability (liters/person/day)	≥15	7.1	Government
	# of person per latrine	<50	113	IOM
	# of functional latrines available on site	16	13	IOM
Education	% of School age children enrolled in primary school	100%	70%	Government
	% of enrolled in primary school	30%	66%	Government
FSL	% of households receiving food ration	100%	100%	WFP
Health	Number of health facilities established	<1	1	Government
Nutrition	% of SAM prevalence below 5 years of age (by MUAC)	<2%	-	-
	% of GAM prevalence below 5 years of age (by MUAC)	<10%	-	-
Protection	% of general protection cases assisted, of those identified	100%	100	Government/SMC
	Children received psychosocial support through CFS	Yes	No	-

● Target reached ● Target more than 50% ● Target less than 50% reached ○ No data

Current Priority Needs

- 1 Nutrition
- 2 Communal Kitchen
- 3 Fire wood

Site Overview

Site Location

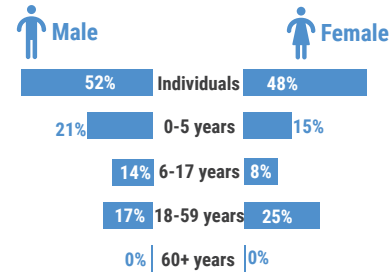
Latitude: 9.316560
Longitude: 41.440650
Site Area: 4,800 m²
Established in: Sep. 18 2017

Site Population

Current Population as June 26 2019

798 individuals
154 households

Demographics

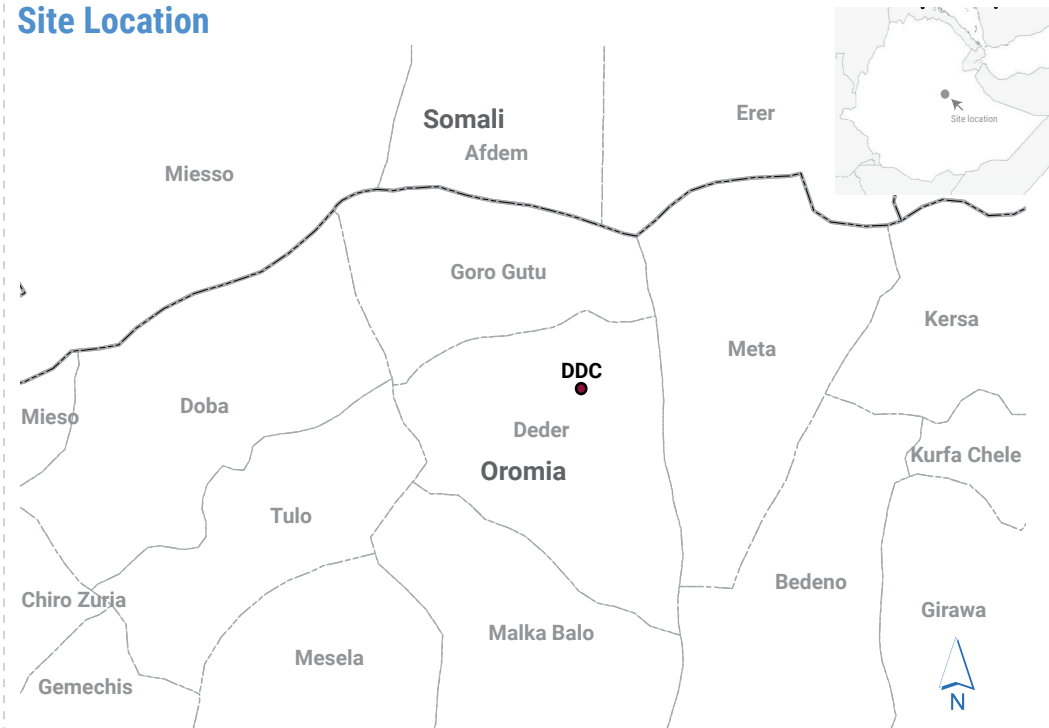


Vulnerabilities

Unaccompanied children	0%
Orphaned Children	0%
Pregnant and Lactating Women	7%
Elderly People	0%
People with Disabilities	0%

* Vulnerabilities are calculated out of the total IDP population in the Site

Site Location



Site Management



Site Manger: **Ibsa Yusuf**
Agency: **Committee Chairman**
Contact: **923714663**

Donors

IOM's SMS Programme is funded by



DATA SOURCES: DTM, SMS, OCHA, ESRI. Feedback: sokanga@iom.int or jomagi@iom.int or bkifle@iom.int www.iom.int/sitemanagementsupport www.reliefweb.int

Disclaimer: The Boundaries and names shown and used on this dashboard do not imply official endorsement by IOM

SITE PROFILE - ETHIOPIA, DEDER

Fadiso

(July 2019)

Publication: 01 July 2019

Context

Fadiso site in Deder woreda in East Harerge Zone, was established on September 18 2017 in response to inter-ethnic clashes.

Methodology

The information for this site profile was collected through key informant interviews and group discussions with the Site Management Committees and beneficiaries by the Site Management Support (SMS) team in the area. Population figures are collected and aligned through SMS and DTM and allow for the most accurate analysis possible.

Sector Overview

Sector	Indicator	Target	Achieved	Implementing Agencies
SMS	Relevant Site Management Committee(s) have been formed	4	5	IOM
	Women are represented in Camp Governance Structure	Yes	Yes	IOM
	# of IDPs involved in capacity building meeting and workshops	20	12	IOM
	Regular Site Coordination meeting	Yes	Yes	IOM
	Complaint and Feedback Mechanism is operational	Yes	Yes	IOM
	# of service monitoring maps produced and shared with partners	1	1	IOM
	Site plan available to service providers	Yes	No	IOM
	# of IDP sites reached with SMS	1	1	IOM
	# of IOM-facilitated/mobilized recreational events between IDPs and Host Communities	1	0	IOM
	PSNs registered for support	Yes	Yes	IOM
	# of solar street lights installed at communal facilities	3	2	IOM
	IDPs hired through cash-for-work programmes	Yes	Yes	IOM
	Shelter/ NFI	% of IDPs covered with non-food items	80%	100%
Average covered space per person (sq. meter/person)		≥3.5	2.33	Government, HCS
WASH	Average water availability (liters/person/day)	≥15	12	Government
	# of person per latrine	<50	18	IOM
	# of functional latrines available on site	7	13	IOM
Education	% of School age children enrolled in primary school	100%	74%	Government
	% of enrolled in primary school	30%	66%	Government
FSL	% of households receiving food ration	100%	100%	WFP
Health	Number of health facilities established	<1	0	Government
Nutrition	% of SAM prevalence below 5 years of age (by MUAC)	<2%	-	-
	% of GAM prevalence below 5 years of age (by MUAC)	<10%	-	-
Protection	% of general protection cases assisted, of those identified	100%	100	Government/SMC
	Children that received psychosocial support through CFS	Yes	No	-

● Target reached ● Target more than 50% ● Target less than 50% reached ○ No data

Current Priority Needs

- 1 Wash
- 2 Nutrition
- 3 Fire Wood

Site Overview



Site Location

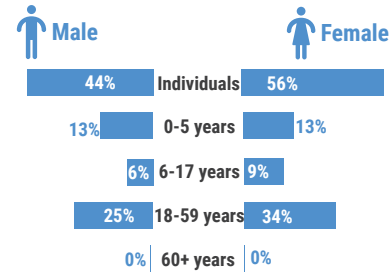
Latitude: 9.307430
Longitude: 41.448540
Site Area: 3,800 m²
Established in: Sep. 18 2017

Site Population

Current Population as June 26 2019

561 individuals
121 households

Demographics

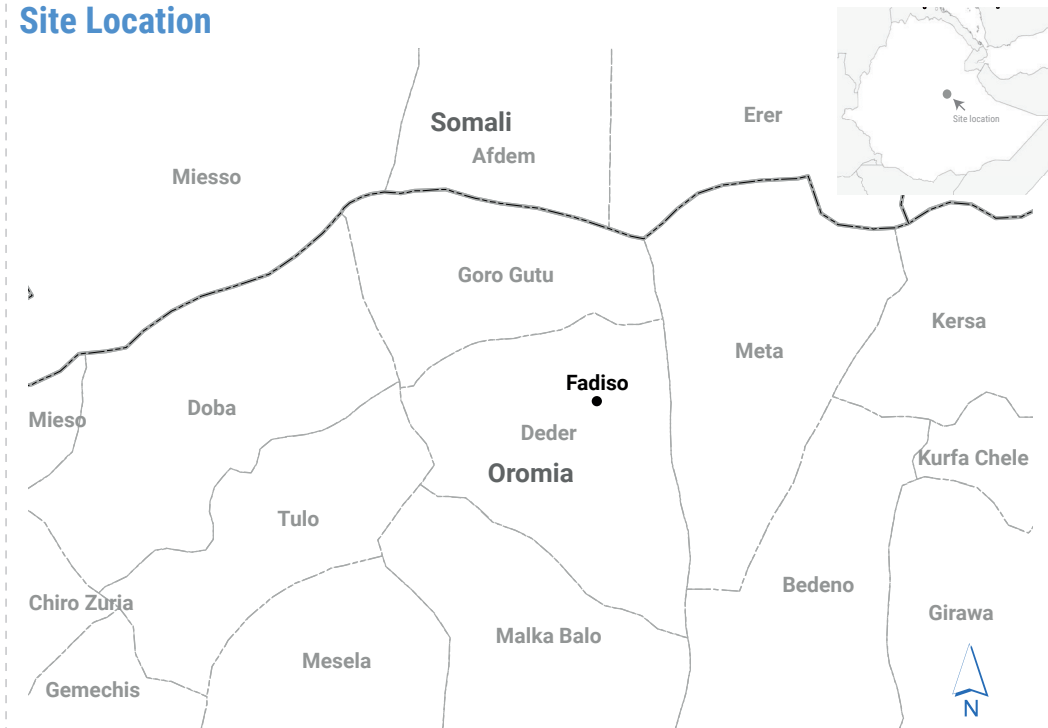


Vulnerabilities

	0%	Unaccompanied children
	0%	Orphaned Children
	11%	Pregnant and Lactating Women
	0%	Elderly People
	0%	People with Disabilities

* Vulnerabilities are calculated out of the total IDP population in the Site

Site Location



Site Management



Site Manger: **Musa Mohammed**
Agency: **Committee Chairman**
Contact: **924429905**

Donors

IOM's SMS Programme is funded by



DATA SOURCES: DTM, SMS, OCHA, ESRI.

Feedback: sokanga@iom.int or jomogi@iom.int
or bkifle@iom.int
www.iom.int/sitemanagementsupport
www.reliefweb.int

Disclaimer: The Boundaries and names shown and used on this dashboard do not imply official endorsement by IOM

SITE PROFILE - ETHIOPIA, GORO GUTU

Ganda Wagayehu

July 2019)

Publication: 01 July 2019



Context

Ganda Wagayehu site in Goro Gutu woreda in East Harerge Zone, was established on September 18 2017 in response to inter-ethnic clashes.

Methodology

The information for this site profile was collected through key informant interviews and group discussions with the Site Management Committees and beneficiaries by the Site Management Support (SMS) team in the area. Population figures are collected and aligned through SMS and DTM and allow for the most accurate analysis possible.

Sector Overview

Sector	Indicator	Target	Achieved	Implementing Agencies
SMS	Relevant Site Management Committee(s) have been formed	4	1	IOM
	Women are represented in Camp Governance Structure	Yes	Yes	IOM
	# of IDPs involved in capacity building meeting and workshops	20	5	IOM
	Regular Site Coordination meeting	Yes	No	IOM
	Complaint and Feedback Mechanism is operational	Yes	No	IOM
	# of service monitoring maps produced and shared with partners	1	0	IOM
	Site plan available to service providers	Yes	No	IOM
	# of IDP sites reached with SMS	1	1	IOM
	# of IOM-facilitated/mobilized recreational events between IDPs and Host Communities	1	0	IOM
	PSNs registered for support	Yes	Yes	IOM
	# of solar street lights installed at communal facilities	3	0	IOM
	IDPs hired through cash-for-work programmes	Yes	Yes	IOM
Shelter/ NFI	% of IDPs covered with non-food items	80%	0%	-
	Average covered space per person (sq. meter/person)	≥3.5	1.9	Government
WASH	Average water availability (liters/person/day)	≥15	4	Government
	# of person per latrine	<50	0	Government
	# of functional latrines available on site	7	0	Government
Education	% of School age children enrolled in primary school	100%	74%	Government
	% of enrolled in primary school	30%	84%	Government
FSL	% of households receiving food ration	100%	100%	WFP
Health	Number of health facilities established	<1	0	Government
Nutrition	% of SAM prevalence below 5 years of age (by MUAC)	<2%	-	-
	% of GAM prevalence below 5 years of age (by MUAC)	<10%	-	-
Protection	% of general protection cases assisted, of those identified	100%	100%	Government/SMC
	Children that received psychosocial support through CFS	Yes	No	-

● Target reached ● Target more than 50% ● Target less than 50% reached ○ No data

Current Priority Needs

- Latrine
- Nutrition
- NFI

Site Overview

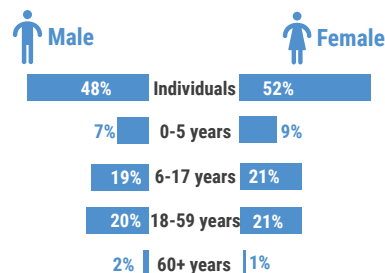
Site Location
 Latitude: 9.3843090
 Longitude: 41.3699780
 Site Area: 1,300 m²
 Established in: Sep. 18 2017

Site Population

Current Population as June 26 2019

342 individuals
72 households

Demographics

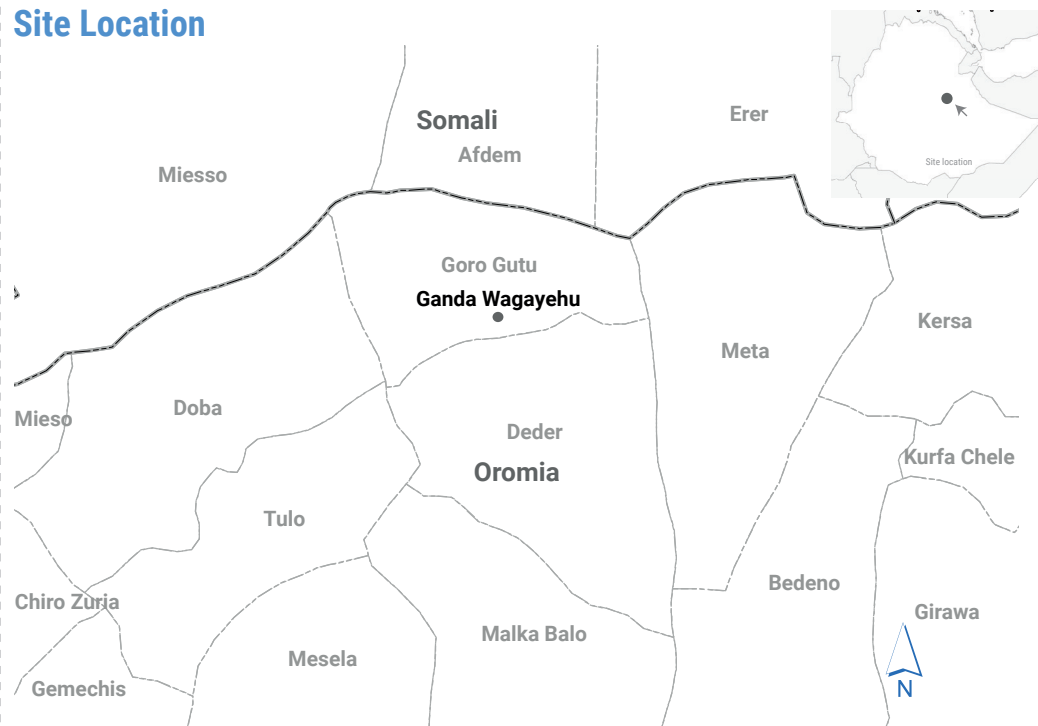


Vulnerabilities

Unaccompanied children	0%
Orphaned Children	0%
Pregnant and Lactating Women	4%
Elderly People	3%
People with Disabilities	0%

* Vulnerabilities are calculated out of the total IDP population in the Site

Site Location



Site Management



Site Manger: **Aliyi Beyan**
 Agency: **Committee Chairman**
 Contact: **903170410**

Donors

IOM's SMS Programme is funded by



DATA SOURCES: DTM, SMS, OCHA, ESRI.

Feedback: sokanga@iom.int or jomogi@iom.int
 or bkifle@iom.int
 www.iom.int/sitemanagementsupport
 www.reliefweb.int

Disclaimer: The Boundaries and names shown and used on this dashboard do not imply official endorsement by IOM

SITE PROFILE - ETHIOPIA, DEDER

Woreda Golmasa

(July 2019)

Publication: 01 July 2019

Context

Golmasa site in Deder woreda in East Harerge Zone, was established on September 18 2017 in response to inter-ethnic clashes.

Methodology

The information for this site profile was collected through key informant interviews and group discussions with the Site Management Committees and beneficiaries by the Site Management Support(SMS) team in the area. Population figures are collected and aligned through SMS and DTM and allow for the most accurate analysis possible.

Sector Overview

Sector	Indicator	Target	Achieved	Implementing Agencies
SMS	Relevant Site Management Committee(s) have been formed	4	5	IOM
	Women are represented in Camp Governance Structure	Yes	Yes	IOM
	# of IDPs involved in capacity building meeting and workshops	20	0	IOM
	Regular Site Coordination meeting	Yes	Yes	IOM
	Complaint and Feedback Mechanism is operational	Yes	Yes	IOM
	# of service monitoring maps produced and shared with partners	1	1	IOM
	Site plan available to service providers	Yes	No	IOM
	# of IDP sites reached with SMS	1	1	IOM
	# of IOM-facilitated/mobilized recreational events between IDPs and Host Communities	1	0	IOM
	PSNs registered for support	Yes	Yes	IOM
	# of solar street lights installed at communal facilities	3	2	IOM
	IDPs hired through cash-for-work programmes	Yes	Yes	IOM
	Shelter/ NFI	% of IDPs covered with non-food items	80%	20%
Average covered space per person (sq. meter/person)		≥3.5	3	Government, IOM
WASH	Average water availability (liters/person/day)	≥15	2	Government
	# of person per latrine	<50	18	IOM
	# of functional latrines available on site	13	12	IOM
Education	% of School age children enrolled in primary school	100%	80%	Government
	% of enrolled in primary school	30%	80%	Government
FSL	% of households receiving food ration	100%	100%	WFP
Health	Number of health facilities established	<1	1	Government
Nutrition	% of SAM prevalence below 5 years of age (by MUAC)	<2%	-	-
	% of GAM prevalence below 5 years of age (by MUAC)	<10%	-	-
Protection	% of general protection cases assisted, of those identified	100%	100	Government/SMC
	Children received psychosocial support through CFS	Yes	No	-

● Target reached ● Target more than 50% ● Target less than 50% reached ○ No data

Current Priority Needs

- Water
- Nutrition
- Shelter

Site Overview

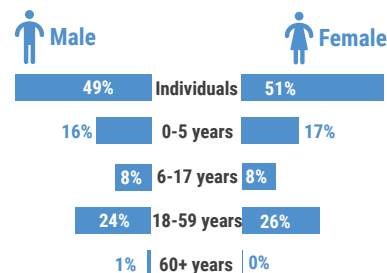
Site Location
 Latitude: 9.329910
 Longitude: 41.448120
 Site Area: 2,500 m²
 Established in: Sep. 18 2017

Site Population

Current Population as June 26 2019

669 individuals
144 households

Demographics

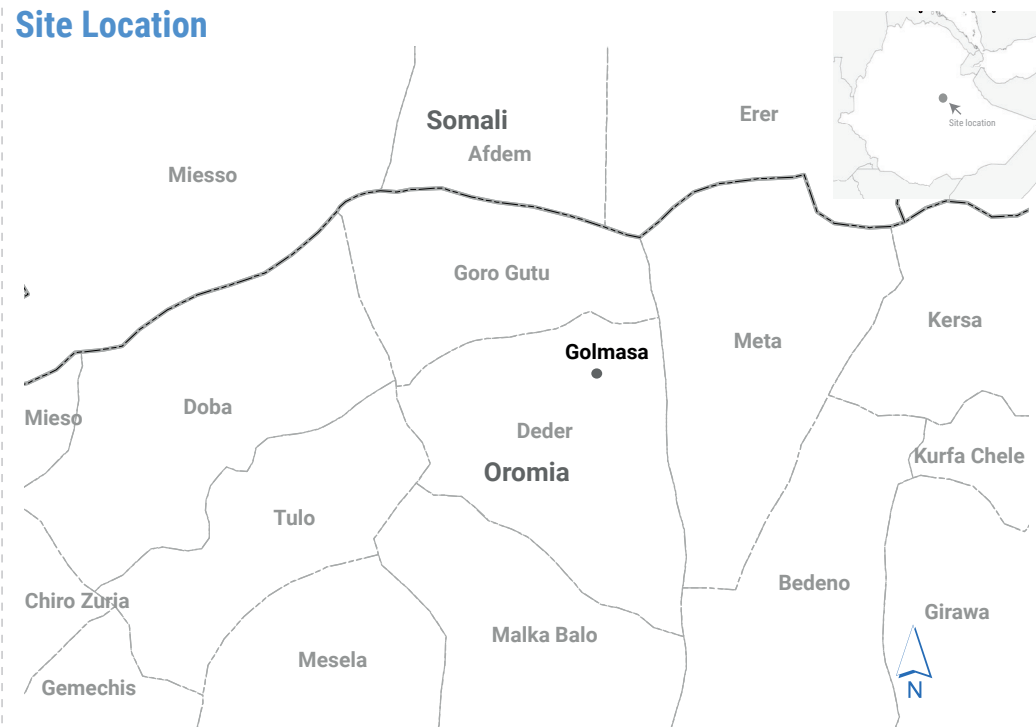


Vulnerabilities

Unaccompanied children	0%
Orphaned Children	0%
Pregnant and Lactating Women	12%
Elderly People	1%
People with Disabilities	1%

* Vulnerabilities are calculated out of the total IDP population in the Site

Site Location



Site Management



Site Manger: **Daniel Sime**
 Agency: **Committee Chairman**
 Contact: **955028202**

Donors

IOM's SMS Programme is funded by



DATA SOURCES: DTM, SMS, OCHA, ESRI.

Feedback: sokanga@iom.int or jomagi@iom.int
 or bkifle@iom.int
www.iom.int/sitemanagementsupport
www.reliefweb.int

Disclaimer: The Boundaries and names shown and used on this dashboard do not imply official endorsement by IOM

SITE PROFILE - ETHIOPIA, KERSA

Kersa Town

(July 2019)

Publication: 01 July 2019



Context

Kersa Town site in Kersa woreda in East Harerge Zone, was established on September 18 2017 in response to inter-ethnic clashes.

Methodology

The information for this site profile was collected through key informant interviews and group discussions with the Site Management Committees and beneficiaries by the Site Management Support (SMS) team in the area. Population figures are collected and aligned through SMS and DTM and allow for the most accurate analysis possible.

Sector Overview

Sector	Indicator	Target	Achieved	Implementing Agencies
SMS	Relevant Site Management Committee(s) have been formed	4	6	IOM
	Women are represented in Camp Governance Structure	Yes	Yes	IOM
	# of IDPs involved in capacity building meeting and workshops	20	26	IOM
	Regular Site Coordination meeting	Yes	Yes	IOM
	Complaint and Feedback Mechanism is operational	Yes	Yes	IOM
	# of service monitoring maps produced and shared with partners	1	1	IOM
	Site plan available to service providers	Yes	No	IOM
	# of IDP sites reached with SMS	1	1	IOM
	# of IOM-facilitated/mobilized recreational events between IDPs and Host Communities	1	0	IOM
	PSNs registered for support	Yes	Yes	IOM
	# of solar street lights installed at communal facilities	3	2	IOM
	IDPs hired through cash-for-work programmes	Yes	Yes	IOM
Shelter/ NFI	% of IDPs covered with non-food items	80%	100%	World Vision
	Average covered space per person (sq. meter/person)	≥3.5	2	IOM
WASH	Average water availability (liters/person/day)	≥15	5	Government
	# of person per latrine	<50	18	IOM, WV
	# of functional latrines available on site	29	12	IOM, WV
Education	% of School age children enrolled in primary school	100%	10%	Government
	% of enrolled in primary school	30%	20%	Government
FSL	% of households receiving food ration	100%	100%	WFP, WV
Health	Number of health facilities established	<1	1	Government
Nutrition	% of SAM prevalence below 5 years of age (by MUAC)	<2%	-	-
	% of GAM prevalence below 5 years of age (by MUAC)	<10%	-	-
Protection	% of general protection cases assisted, of those identified	100%	42%	Government/SMC
	Children that received psychosocial support through CFS	Yes	No	-

● Target reached ● Target more than 50% ● Target less than 50% reached ○ No data

Current Priority Needs

- 1 Nutrition
- 2 Food
- 3 Health

Site Overview

Site Location

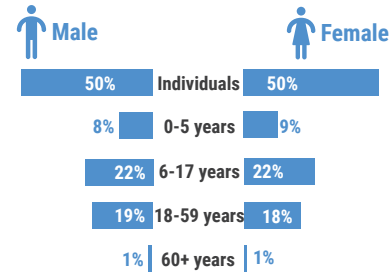
Latitude: 9.449640
Longitude: 41.86153
Site Area: 44,300 m²
Established in: Sep. 18 2017

Site Population

Current Population as June 26 2019

1,437 individuals
215 households

Demographics

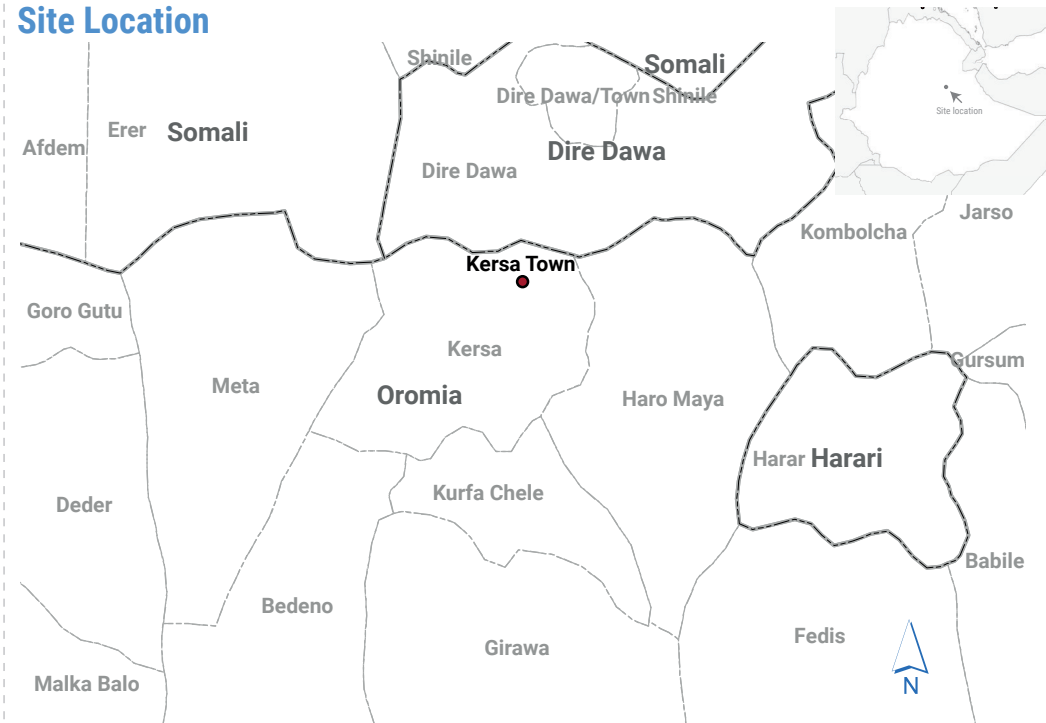


Vulnerabilities

Unaccompanied children	0%
Orphaned Children	0%
Pregnant and Lactating Women	5%
Elderly People	2%
People with Disabilities	0%

* Vulnerabilities are calculated out of the total IDP population in the Site

Site Location



Site Management



Site Manger: **Hamid Sharaf**
Agency: **Committee Chairman**
Contact: **923211788**

Donors

IOM's SMS Programme is funded by



DATA SOURCES: DTM, SMS, OCHA, ESRI.

Feedback: sokanga@iom.int or jomagi@iom.int
or bkfile@iom.int
www.iom.int/sitemanagementsupport
www.reliefweb.int

Disclaimer: The Boundaries and names shown and used on this dashboard do not imply official endorsement by IOM

SITE PROFILE - ETHIOPIA, GORO GUTU

Karamile

(July 2019)

Publication: 01 July 2019



Context

Karamile site in Goro Gutu woreda in East Harerge Zone, was established on September 18 2017 in response to inter-ethnic clashes.

Methodology

The information for this site profile was collected through key informant interviews and group discussions with the Site Management Committees and beneficiaries by the Site Management Support (SMS) team in the area. Population figures are collected and aligned through SMS and DTM and allow for the most accurate analysis possible.

Sector Overview

Sector	Indicator	Target	Achieved	Implementing Agencies
SMS	Relevant Site Management Committee(s) have been formed	4	5	IOM
	Women are represented in Camp Governance Structure	Yes	Yes	IOM
	# of IDPs involved in capacity building meeting and workshops	20	12	IOM
	Regular Site Coordination meeting	Yes	Yes	IOM
	Complaint and Feedback Mechanism is operational	Yes	Yes	IOM
	# of service monitoring maps produced and shared with partners	1	1	IOM
	Site plan available to service providers	Yes	No	IOM
	# of IDP sites reached with SMS	1	1	IOM
	# of IOM-facilitated/mobilized recreational events between IDPs and Host Communities	1	0	IOM
	PSNs registered for support	Yes	Yes	IOM
	# of solar street lights installed at communal facilities	3	2	IOM
	IDPs hired through cash-for-work programmes	Yes	Yes	IOM
Shelter/ NFI	% of IDPs covered with non-food items	80%	0%	-
	Average covered space per person (sq. meter/person)	≥3.5	2.1	Government, IOM
WASH	Average water availability (liters/person/day)	≥15	5	Natural Spring
	# of person per latrine	<50	54	Government
	# of functional latrines available on site	15	4	Government
Education	% of School age children enrolled in primary school	100%	88.3%	Government
	% of enrolled in primary school	30%	87%	Government
FSL	% of households receiving food ration	100%	100%	WFP
Health	Number of health facilities established	<1	0%	Government
Nutrition	% of SAM prevalence below 5 years of age (by MUAC)	<2%	-	-
	% of GAM prevalence below 5 years of age (by MUAC)	<10%	-	-
Protection	% of general protection cases assisted, of those identified	100%	100%	Government/SMC
	Children that received psychosocial support through CFS	Yes	No	-

● Target reached ● Target more than 50% ● Target less than 50% reached ○ No data

Current Priority Needs

- Shelter
- NFI
- Health

Site Overview



Site Location

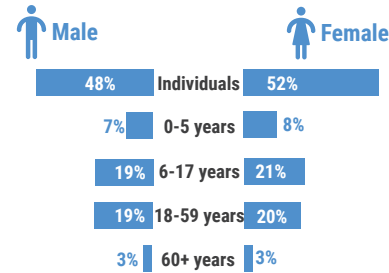
Latitude: 41.362280
Longitude: 41.285710
Site Area: 1,600 m²
Established in: Sep. 18 2017

Site Population

Current Population as June 26 2019

731 individuals
149 households

Demographics

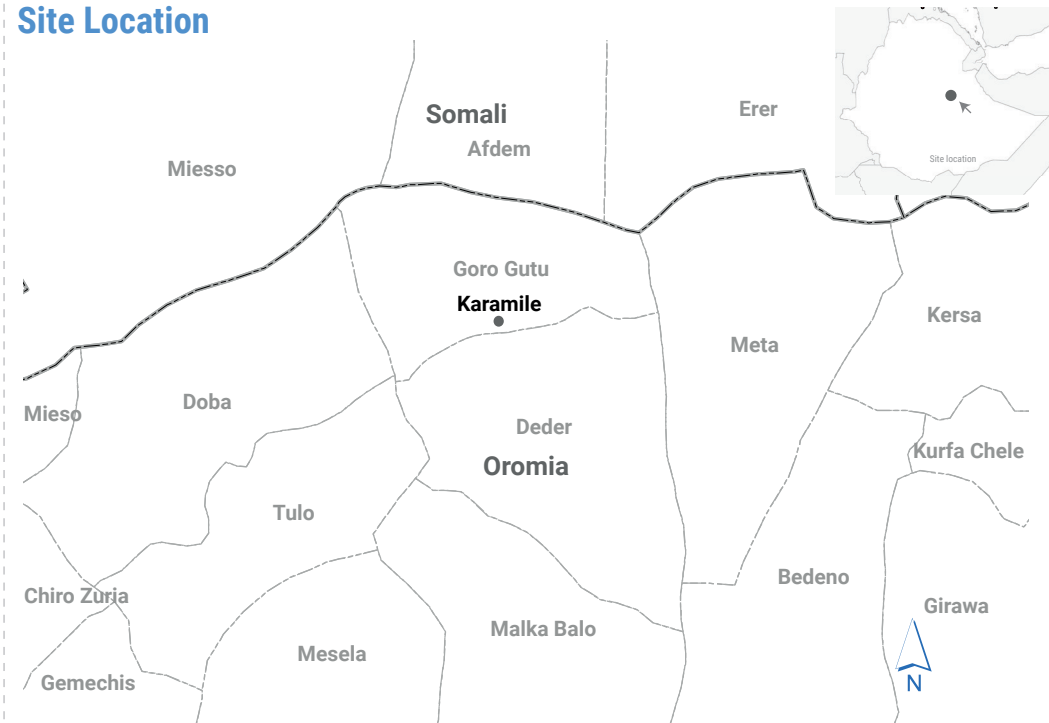


Vulnerabilities

Unaccompanied children	0%
Orphaned Children	0%
Pregnant and Lactating Women	3%
Elderly People	6%
People with Disabilities	1%

* Vulnerabilities are calculated out of the total IDP population in the Site

Site Location



Site Management



Site Manger: **Adem Sadike**
Agency: **Committee Chairman**
Contact: **920437831**

Donors

IOM's SMS Programme is funded by



DATA SOURCES: DTM, SMS, OCHA, ESRI.

Feedback: sokanga@iom.int or jomagi@iom.int
or bkifle@iom.int
www.iom.int/sitemanagementsupport
www.reliefweb.int

Disclaimer: The Boundaries and names shown and used on this dashboard do not imply official endorsement by IOM

SITE PROFILE - ETHIOPIA, DEDER

Woreda Water Office

(July 2019)

Publication: 01 July 2019









Context

Woreda Water Office site in Deder woreda in East Harerge Zone, was established on September 18 2017 in response to inter-ethnic clashes.

Methodology

The information for this site profile was collected through key informant interviews and group discussions with the Site Management Committees and beneficiaries by the Site Management Support(SMS) team in the area. Population figures are collected and aligned through SMS and DTM and allow for the most accurate analysis possible.

Sector Overview

Sector	Indicator	Target	Achieved	Implementing Agencies
 SMS	Relevant Site Management Committee(s) have been formed	4	5	IOM
	Women are represented in Camp Governance Structure	Yes	Yes	IOM
	# of IDPs involved in capacity building meeting and workshops	20	12	IOM
	Regular Site Coordination meeting	Yes	Yes	IOM
	Complaint and Feedback Mechanism is operational	Yes	Yes	IOM
	# of service monitoring maps produced and shared with partners	1	1	IOM
	Site plan available to service providers	Yes	No	IOM
	# of IDP sites reached with SMS	1	1	IOM
	# of IOM-facilitated/mobilized recreational events between IDPs and Host Communities	1	0	IOM
	PSNs registered for support	Yes	Yes	IOM
	# of solar street lights installed at communal facilities	3	3	IOM
	IDPs hired through cash-for-work programmes	Yes	Yes	IOM
 Shelter/ NFI	% of IDPs covered with non-food items	80%	100%	IOM
	Average covered space per person (sq. meter/person)	≥3.5	1.15	Government,IOM
 WASH	Average water availability (liters/person/day)	≥15	7	Government
	# of person per latrine	<50	75	IOM
	# of functional latrines available on site	19	8	IOM
 Education	% of School age children enrolled in primary school	100%	79.2%	Government
	% of enrolled in primary school	30%	50%	Government
 FSL	% of households receiving food ration	100%	100%	WFP
 Health	Number of health facilities established	<1	0	Government
 Nutrition	% of SAM prevalence below 5 years of age (by MUAC)	<2%	-	-
	% of GAM prevalence below 5 years of age (by MUAC)	<10%	-	-
 Protection	% of general protection cases assisted, of those identified	100%	100%	Government/SMC
	Cchildren that received psychosocial support through CFS	Yes	No	-

● Target reached ● Target more than 50% ● Target less than 50% reached ○ No data

Current Priority Needs

- NFI
- Protection
- Wash

Site Overview



Site Location

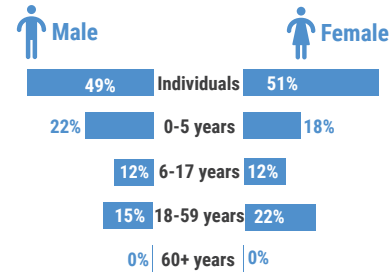
Latitude: 9.319550
Longitude: 41.443960
Site Area: 5,200 m²
Established in: Sep. 18 2017

Site Population

Current Population a
June 26 2019

663 individuals
116 households

Demographics

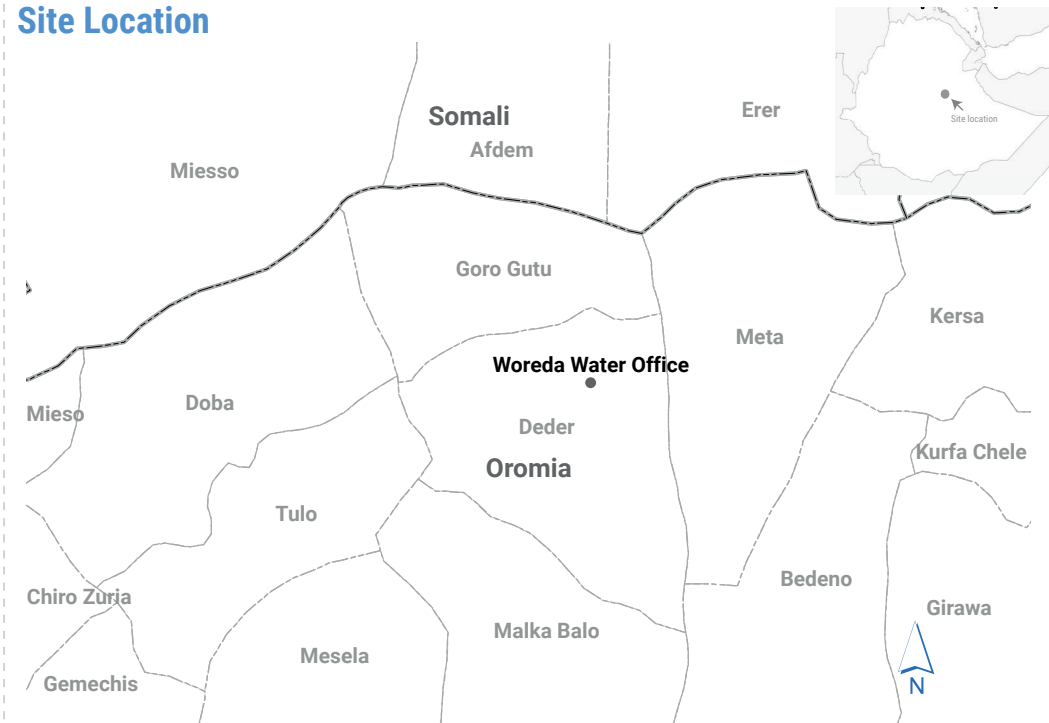


Vulnerabilities

	0%	Unaccompanied children
	0%	Orphaned Children
	10%	Pregnant and Lactating Women
	0%	Elderly People
	1%	People with Disabilities

* Vulnerabilities are calculated out of the total IDP population in the Site

Site Location



Site Management



Site Manger: **Sadike Abibeker**
Agency: **Committee Chairman**
Contact: **942680732**

Donors

IOM's SMS Programme is funded by



DATA SOURCES: DTM, SMS, OCHA, ESRI.

Feedback: sokanga@iom.int or jomagi@iom.int
or bkfile@iom.int
www.iom.int/sitemanagementsupport
www.reliefweb.int

Disclaimer: The Boundaries and names shown and used on this dashboard do not imply official endorsement by IOM

SITE PROFILE - ETHIOPIA, DEDER

Woreda Youth Association Hall

(July 2019)

Publication: 01 July 2019



Context

Woreda Youth Association Hall site in Deder woreda in East Harerge Zone, was established on September 18 2017 in response to inter-ethnic clashes.

Methodology

The information for this site profile was collected through key informant interviews and group discussions with the Site Management Committees and beneficiaries by the Site Management Support(SMS) team in the area. Population figures are collected and aligned through SMS and DTM and allow for the most accurate analysis possible.

Sector Overview

Sector	Indicator	Target	Achieved	Implementing Agencies
SMS	Relevant Site Management Committee(s) have been formed	4	5	IOM
	Women are represented in Camp Governance Structure	Yes	Yes	IOM
	# of IDPs involved in capacity building meeting and workshops	20	17	IOM
	Regular Site Coordination meeting	Yes	Yes	IOM
	Feedback and Complaint mechanism is operational	Yes	Yes	IOM
	# of service monitoring maps produced and shared with partners	1	1	IOM
	Site plan available to service providers	Yes	No	IOM
	# of IDP sites reached with SMS	1	1	IOM
	# of IOM-facilitated/mobilized recreational events between IDPs and Host Communities	1	0	IOM
	PSNs registered for support	Yes	Yes	IOM
	# of solar street lights installed at communal facilities	3	1	IOM
	IDPs hired through cash-for-work programmes	Yes	No	IOM
Shelter/ NFI	% of IDPs covered with non-food items	80%	100%	IOM
	Average covered space per person (sq. meter/person)	≥3.5	3	Government, IOM
WASH	Average water availability (liters/person/day)	≥15	5	Government
	# of person per latrine	<50	28	IOM
	# of functional latrines available on site	7	16	IOM
Education	% of School age children enrolled in primary school	100%	80%	Government
	% of enrolled in primary school	30%	70%	Government
FSL	% of households receiving food ration	100%	100%	WFP
Health	Number of health facilities established	<1	0	Government
Nutrition	% of SAM prevalence below 5 years of age (by MUAC)	<2%	-	-
	% of GAM prevalence below 5 years of age (by MUAC)	<10%	-	-
Protection	% of general protection cases assisted, of those identified	100%	100%	Government/SMC
	Children that received psychosocial support through CFS	Yes	No	-

● Target reached ● Target more than 50% ● Target less than 50% reached ○ No data

Current Priority Needs

- Supplementary food
- Bedding Materials
- Fire wood

Site Overview



Site Location

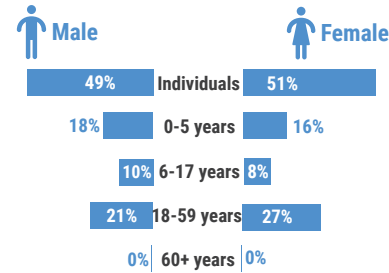
Latitude: 9.319830
Longitude: 41.441510
Site Area: 2,400 m²
Established in: Sep. 18 2017

Site Population

Current Population as May 31 2019

336 individuals
83 households

Demographics

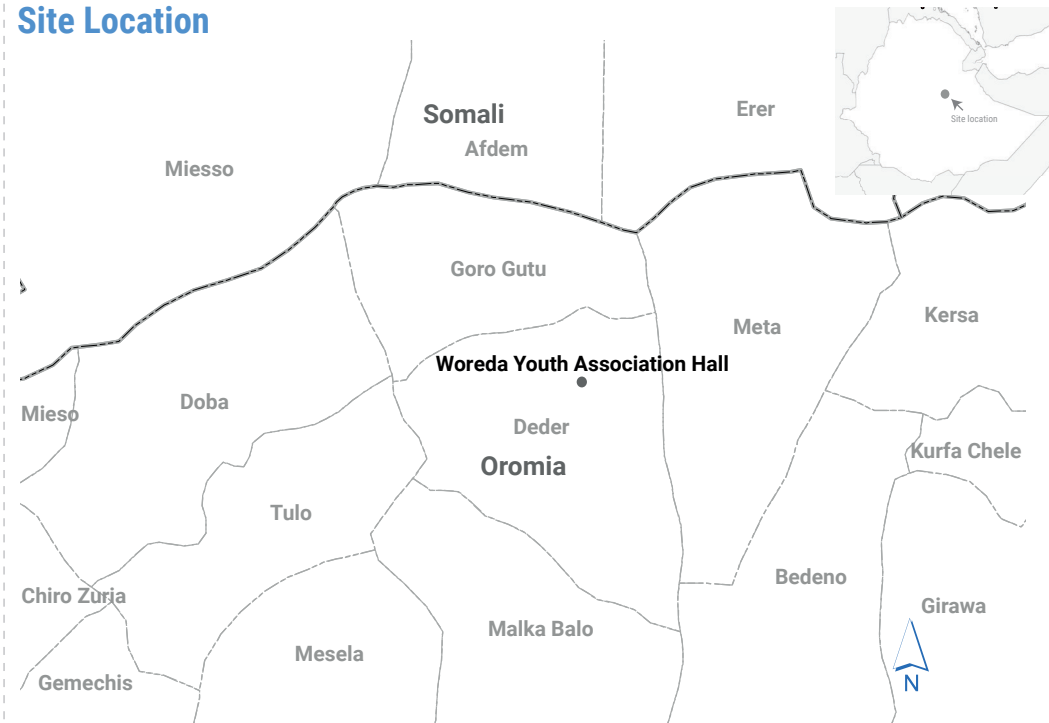


Vulnerabilities

Unaccompanied children	0%
Orphaned Children	0%
Pregnant and Lactating Women	11%
Elderly People	0%
People with Disabilities	1%

* Vulnerabilities are calculated out of the total IDP population in the Site

Site Location



Site Management



Site Manger: **Yusuf Mohammed**
Agency: **Committee Chairman**
Contact: **946927959**

Donors

IOM's SMS Programme is funded by



DATA SOURCES: DTM, SMS, OCHA, ESRI.

Feedback: sokanga@iom.int or jomagi@iom.int
or bkfile@iom.int
www.iom.int/sitemanagementsupport
www.reliefweb.int

Disclaimer: The Boundaries and names shown and used on this dashboard do not imply official endorsement by IOM

SITE PROFILE - ETHIOPIA, DIRE DAWA

Dire Dawa Millennium Park

(July 2019)

Publication: 01 July 2019



Context

Dire Dawa Millennium Park site in Dire Dawa, was established on 18 September 2017 in response to inter-ethnic clashes.

Methodology

The information for this site profile was collected through key informant interviews and group discussions with the Site Management Committees and beneficiaries by the Site Management Support team in the area. Population figures are collected and aligned through SMS and DTM and allow for the most accurate analysis possible.

Sector Overview

Sector	Indicator	Target	Achieved	Implementing Agencies
SMS	Relevant Site Management Committee(s) have been formed	4	6	● IOM
	Women are represented in Camp Governance Structure	Yes	Yes	● IOM
	# of IDPs involved in capacity building meeting and workshops	20	26	● IOM
	Regular Site Coordination meeting	Yes	Yes	● IOM
	Feedback and Complaint Mechanism is operational	Yes	Yes	● IOM
	# of service monitoring maps produced and shared with partners	1	1	● IOM
	Site plan available to service providers	Yes	No	● IOM
	# of IDP sites Reached with SMS	1	1	● IOM
	# of IOM-facilitated/mobilized recreational events between IDPs and Host Communities	1	No	● IOM
	# of PSNs registered for support	Yes	Yes	● IOM
	# of solar street lights installed at communal facilities	3	3	● IOM
	# of IDPs hired through cash-for-work programmes	Yes	Yes	● IOM
Shelter/ NFI	% of IDPs covered with non-food items	80%	70%	● IOM, HCS, ERCS, AAH
	Average Covered Space per Person (sq. meter/person)	≥3.5	2.5	● Government
WASH	Average water availability (liters/person/day)	≥15	10	● Government
	# of person per latrine	<50	154	● IOM
	# of functional latrines available on site	55	20	● IOM
Education	% of School age children enrollment in primary school	100%	10%	● Government
	% of enrollment in primary school	30%	20%	● Government
FSL	% of households receiving food ration	100%	100%	● Government
Health	Number of health facilities established	<1	1	● Government
Nutrition	% of SAM prevalence below 5 years of age (by MUAC)	<2%	0	○ -
	% of GAM prevalence below 5 years of age (by MUAC)	<10%	0	○ -
Protection	% of general protection cases assisted, of those identified	100%	100%	● SMC, Government
	Children received psychosocial support through CFS	Yes	No	○ -

● Target reached ● Target more than 50% ● Target less than 50% reached ○ No data

Current Priority Needs

- 1 Wash
- 2 Shelter
- 3 Water

Site Overview



Site Location

Latitude: 9.605202°
Longitude: 41.860415°
Site Area: 30,000m²

Established in: Sep. 18 2017

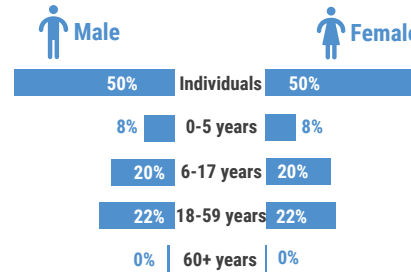
Site Population

Current Population as of 26 June 2019

2,772 individuals
870 households

*The figure is taken after 100 households moved to Erer Somali Region

Demographics

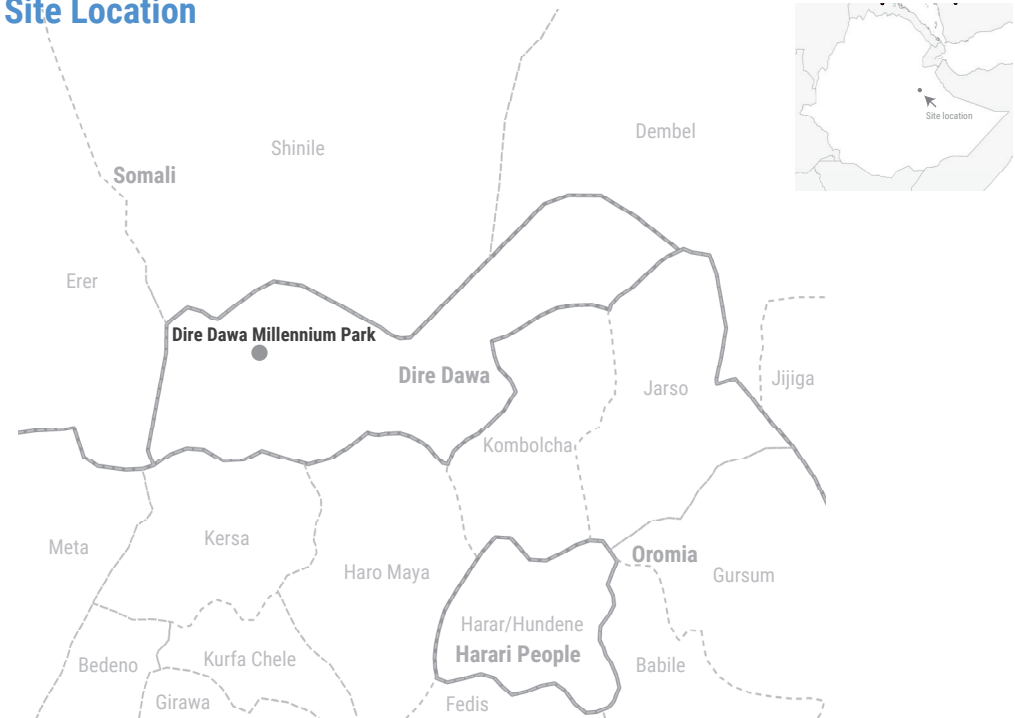


Vulnerabilities

Unaccompanied children	0
Orphaned Children	0
Pregnant and Lactating Women	118
Elderly People	10
People with Disabilities	8

*Vulnerabilities are counted out of the total IDP population in the Site

Site Location



Site Management



Site Manger: **Nasradin Adam**
Agency: **Committee Chairman**
Contact: **+251966822937**

Donors

IOM's SMS Programme is funded by



NOT FOR CIRCULATION, ONLY FOR OPERATIONAL

DATA SOURCES: DTM, SMS, OCHA, ESRI.

Feedback: sokanga@iom.int or jamogi@iom.int
or bkfile@iom.int
www.iom.int/sitemanagementsupport
www.reliefweb.int

Disclaimer: The Boundaries and names shown and used on this dashboard do not imply official endorsement by IOM