

## Context

Woreda Administration office site in Deder woreda in East Harerge Zone, was established on September 18 2017 in response to inter-ethnic clashes.

## Methodology

The information for this site profile was collected through key informant interviews and group discussions with the Site Management Committees and beneficiaries by the Site Management Support(SMS) team in the area. Population figures are collected and aligned through SMS and DTM and allow for the most accurate analysis possible.

## Sector Overview

| Sector       | Indicator  | Target | Achieved | Implementing Agencies |
|--------------|--|--------|----------|-----------------------|
| SMS          | Relevant Site Management Committee(s) have been formed                               | 4      | 5        | IOM                   |
|              | Women are represented in Camp Governance Structure                                   | Yes    | Yes      | IOM                   |
|              | # of IDPs involved in capacity building meeting and workshops                        | 20     | 12       | IOM                   |
|              | Regular Site Coordination meeting  | Yes    | Yes      | IOM                   |
|              | Complaint and Feedback Mechanism is operational                                      | Yes    | Yes      | IOM                   |
|              | # of service monitoring maps produced and shared with partners                       | 1      | 1        | IOM                   |
|              | Site plan available to service providers   | Yes    | No       | IOM                   |
|              | # of IDP sites reached with SMS  | 1      | 1        | IOM                   |
|              | # of IOM-facilitated/mobilized recreational events between IDPs and Host Communities | 1      | 1        | IOM                   |
|              | PSNs registered for support  | Yes    | Yes      | IOM                   |
|              | # of solar street lights installed at communal facilities                            | 3      | 3        | IOM                   |
|              | IDPs hired through cash-for-work programmes  | Yes    | Yes      | IOM                   |
| Shelter/ NFI | % of IDPs covered with non-food items  | 80%    | 50%      | IOM                   |
|              | Average covered space per person (sq. meter/person)                                  | ≥3.5   | 1.12     | Government, IOM       |
| WASH         | Average water availability (liters/person/day)                                       | ≥15    | 8.6      | Government            |
|              | # of person per latrine  | <50    | 44       | IOM                   |
|              | # of functional latrines available on site   | 18     | 20       | IOM                   |
| Education    | % of School age children enrolled in primary school                                  | 100%   | 66       | Government            |
|              | % of enrolled in primary school  | 30%    | 55       | Government            |
| FSL          | % of households receiving food ration  | 100%   | 50%      | WFP                   |
| Health       | Number of health facilities established  | <1     | 0        | Government            |
| Nutrition    | % of SAM prevalence below 5 years of age (by MUAC)                                   | <2%    | -        | -                     |
|              | % of GAM prevalence below 5 years of age (by MUAC)                                   | <10%   | -        | -                     |
| Protection   | % of general protection cases assisted, of those identified                          | 100%   | 100      | Government/SMC        |
|              | Children received psychosocial support through CFS                                   | Yes    | No       | -                     |

● Target reached ● Target more than 50% ● Target less than 50% reached ○ No data

## Current Priority Needs

- NFI
- Livelihood
- Nutrition

\* Priority needs as reported by residents through SMS-run Complaint and Feedback Mechanism

## Site Overview



### Site Location

Latitude: 9.313450  
Longitude: 41.441890  
Site Area: 1,600 m<sup>2</sup>

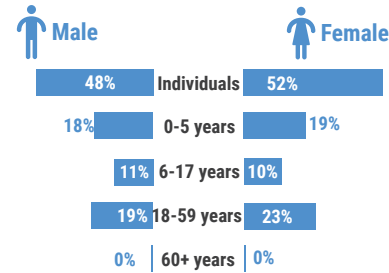
Established in: Sep. 18 2017

## Site Population

**892 individuals**  
**206 households**

\* Data source: IOM SMS Beneficiary database of August 2019.

## Demographics

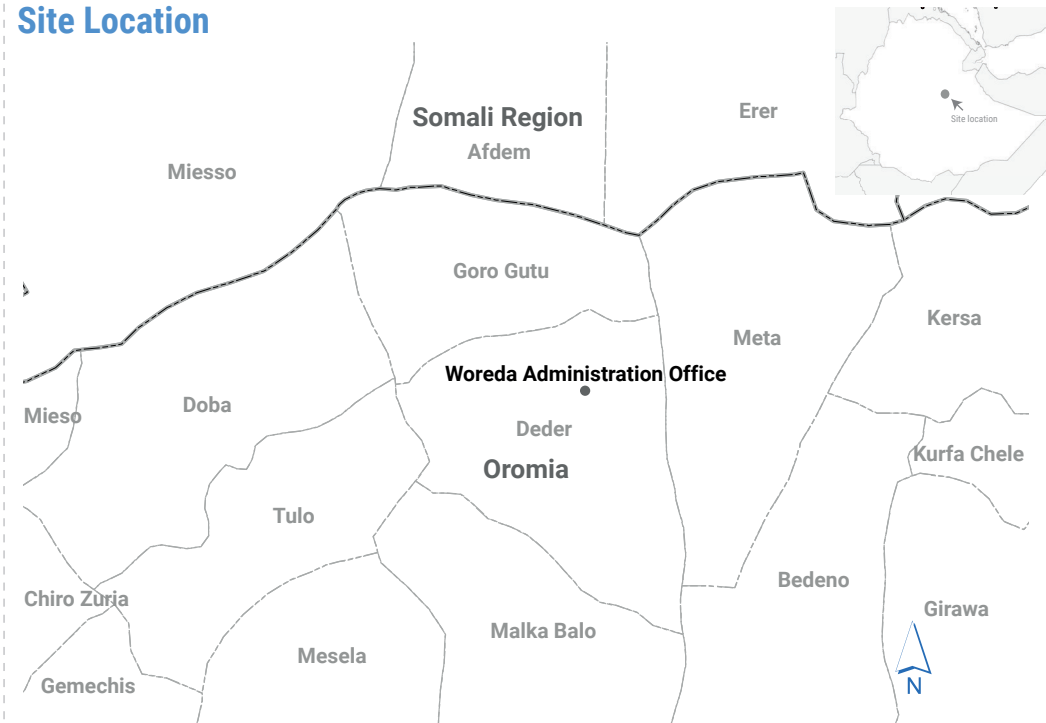


## Vulnerabilities

|                              |    |
|------------------------------|----|
| Unaccompanied children       | 1  |
| Orphaned Children            | 0  |
| Pregnant and Lactating Women | 81 |
| Elderly People               | 3  |
| People with Disabilities     | 2  |

\* Vulnerabilities are counted out of the total IDP population in the Site

## Site Location



## Site Management



Site Management Support Focal Person: **Mesfin Shawel**  
Agency: **IOM**  
Contact: **922817710**

## Donors

IOM's SMS Programme in Ethiopia is funded by:



DATA SOURCES: DTM, SMS, OCHA, ESRI.

Feedback: sokanga@iom.int or SLAddisAbabaEPCMSIM@iom.int or bkifle@iom.int  
www.iom.int/sitemanagementsupport  
www.reliefweb.int

Disclaimer: The Boundaries and names shown and used on this dashboard do not imply official endorsement by IOM

### Context

Agriculture Office site in Goro Gutu woreda in East Harerge Zone, was established on September 18 2017 in response to inter-ethnic clashes.

### Methodology

The information for this site profile was collected through key informant interviews and group discussions with the Site Management Committees and beneficiaries by the Site Management Support(SMS) team in the area. Population figures are collected and aligned through SMS and DTM and allow for the most accurate analysis possible.

### Sector Overview

| Sector       | Indicator  | Target | Achieved | Implementing Agencies |
|--------------|--|--------|----------|-----------------------|
| SMS          | Relevant Site Management Committee(s) have been formed                               | 4      | 5        | IOM                   |
|              | Women are represented in Camp Governance Structure                                   | Yes    | Yes      | IOM                   |
|              | # of IDPs involved in capacity building meeting and workshops                        | 20     | 10       | IOM                   |
|              | Regular Site Coordination meeting  | Yes    | Yes      | IOM                   |
|              | Complaint and Feedback Mechanism is operational                                      | Yes    | Yes      | IOM                   |
|              | # of service monitoring maps produced and shared with partners                       | 1      | 1        | IOM                   |
|              | Site plan available to service providers   | Yes    | No       | IOM                   |
|              | # of IDP sites reached with SMS  | 1      | 1        | IOM                   |
|              | # of IOM-facilitated/mobilized recreational events between IDPs and Host Communities | 1      | 0        | IOM                   |
|              | PSNs registered for support  | Yes    | Yes      | IOM                   |
|              | # of solar street lights installed at communal facilities                            | 3      | 2        | IOM                   |
|              | IDPs hired through cash-for-work programmes  | Yes    | Yes      | IOM                   |
| Shelter/ NFI | % of IDPs covered with non-food items  | 80%    | -        | -                     |
|              | Average covered space per person (sq. meter/person)                                  | ≥3.5   | 1.7      | Government            |
| WASH         | Average water availability (liters/person/day)                                       | ≥15    | 10       | Government            |
|              | # of person per latrine  | <50    | 13       | Government            |
|              | # of functional latrines available on site   | 14     | 12       | Government            |
| Education    | % of School age children enrolled in primary school                                  | 100%   | 80%      | Government            |
|              | % of enrolled in primary school  | 30%    | 71%      | Government            |
| FSL          | % of households receiving food ration  | 100%   | 50%      | WFP                   |
| Health       | Number of health facilities established  | <1     | 0        | Government            |
| Nutrition    | % of SAM prevalence below 5 years of age (by MUAC)                                   | <2%    | -        | -                     |
|              | % of GAM prevalence below 5 years of age (by MUAC)                                   | <10%   | -        | -                     |
| Protection   | % of general protection cases assisted, of those identified                          | 100%   | 100%     | Government/SMC        |
|              | Children received psychosocial support through CFS                                   | Yes    | No       | -                     |

● Target reached ● Target more than 50% ● Target less than 50% reached ○ No data

### Current Priority Needs

- NFI
- Food
- Livelihood

\* Priority needs as reported by residents through SMS-run Complaint and Feedback Mechanism

### Site Overview



#### Site Location

Latitude: 9.374940  
Longitude: 41.366250  
Site Area: 1,950 m<sup>2</sup>

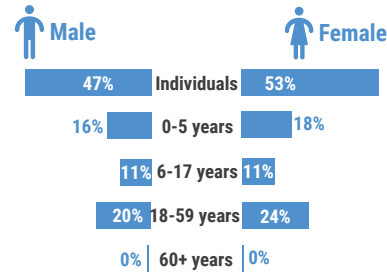
Established in: Sep. 18 2017

### Site Population

**260 individuals**  
**64 households**

\* Data source: IOM SMS Beneficiary database of August 2019.

### Demographics

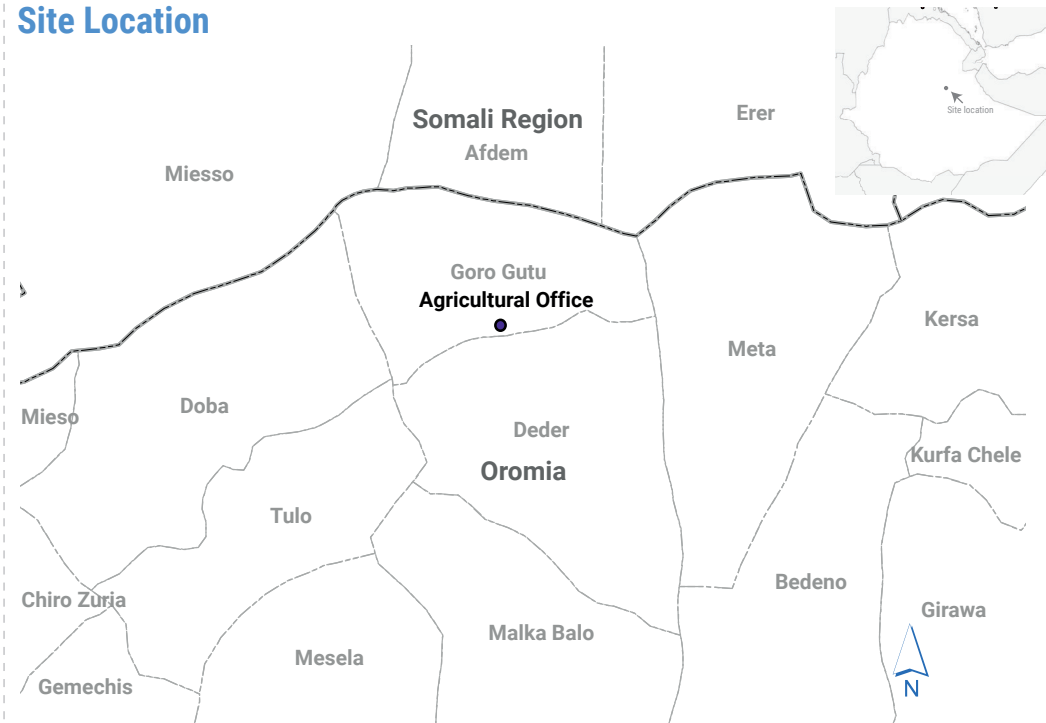


### Vulnerabilities

|                              |    |
|------------------------------|----|
| Unaccompanied children       | 1  |
| Orphaned Children            | 0  |
| Pregnant and Lactating Women | 28 |
| Elderly People               | 0  |
| People with Disabilities     | 1  |

\* Vulnerabilities are counted out of the total IDP population in the Site

### Site Location



### Site Management



Site Management Support Focal Person: **Gutu Jemal**  
Agency: **IOM**  
Contact: **933330852**

### Donors

IOM's SMS Programme in Ethiopia is funded by:



DATA SOURCES: DTM, SMS, OCHA, ESRI.

Feedback: sokanga@iom.int or SLAddisAbabaEPCMSM@iom.int or bkife@iom.int  
www.iom.int/sitemanagementsupport  
www.reliefweb.int

Disclaimer: The Boundaries and names shown and used on this dashboard do not imply official endorsement by IOM

# SITE PROFILE - ETHIOPIA, GORO GUTU

Ali Sheko Camp

(September 2019)

Publication: 15 October 2019

## Context

Ali Sheko Camp site in Goro Gutu woreda in East Harerge Zone, was established on September 18 2017 in response to inter-ethnic clashes.

## Methodology

The information for this site profile was collected through key informant interviews and group discussions with the Site Management Committees and beneficiaries by the Site Management Support (SMS) team in the area. Population figures are collected and aligned through SMS and DTM and allow for the most accurate analysis possible.

## Sector Overview

| Sector       | Indicator  | Target | Achieved | Implementing Agencies |
|--------------|--|--------|----------|-----------------------|
| SMS          | Relevant Site Management Committee(s) have been formed                               | 4      | 3        | IOM                   |
|              | Women are represented in Camp Governance Structure                                   | Yes    | Yes      | IOM                   |
|              | # of IDPs involved in capacity building meeting and workshops                        | 20     | 10       | IOM                   |
|              | Regular Site Coordination meeting  | Yes    | Yes      | IOM                   |
|              | Complaint and Feedback Mechanism is operational                                      | Yes    | Yes      | IOM                   |
|              | # of service monitoring maps produced and shared with partners                       | 1      | 1        | IOM                   |
|              | Site plan available to service providers   | Yes    | No       | IOM                   |
|              | # of IDP sites Reached with SMS  | 1      | 1        | IOM                   |
|              | # of IOM-facilitated/mobilized recreational events between IDPs and Host Communities | 1      | 0        | IOM                   |
|              | PSNs registered for support  | Yes    | Yes      | IOM                   |
|              | # of solar street lights installed at communal facilities                            | 3      | 1        | IOM                   |
|              | IDPs hired through cash-for-work programmes  | Yes    | Yes      | IOM                   |
| Shelter/ NFI | % of IDPs covered with non-food items  | 80%    | 0%       | -                     |
|              | Average covered space per person (sq. meter/person)                                  | ≥3.5   | 1.12     | Government            |
| WASH         | Average water availability (liters/person/day)                                       | ≥15    | 5        | Natural Spring, Gov   |
|              | # of person per latrine  | <50    | 0        | Government            |
|              | # of functional latrines available on site   | 9      | 0        | Government            |
| Education    | % of School age children enrolled in primary school                                  | 100%   | 79%      | Government            |
|              | % of enrollment in primary school  | 30%    | 63%      | Government            |
| FSL          | % of households receiving food ration  | 100%   | 50%      | WFP                   |
| Health       | Number of health facilities established  | <1     | 0        | Government            |
| Nutrition    | % of SAM prevalence below 5 years of age (by MUAC)                                   | <2%    | -        | -                     |
|              | % of GAM prevalence below 5 years of age (by MUAC)                                   | <10%   | -        | -                     |
| Protection   | % of general protection cases assisted, of those identified                          | 100%   | 100%     | Government/SMC        |
|              | Children received psychosocial support through CFS                                   | Yes    | No       | -                     |

● Target reached ● Target more than 50% ● Target less than 50% reached ○ No data

## Current Priority Needs

- NFI
- WASH
- Food

\* Priority needs as reported by residents through SMS-run Complaint and Feedback Mechanism

## Site Overview



### Site Location

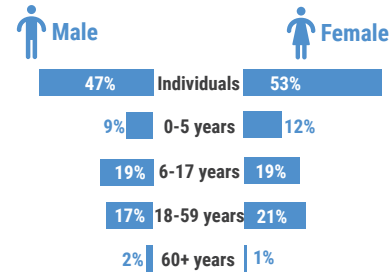
Latitude: 9.375350  
Longitude: 41.363960  
Site Area: 1,600 m<sup>2</sup>  
Established in: Sep. 18 2017

## Site Population

**120 individuals**  
**23 households**

\* Data source: IOM SMS Beneficiary database of August 2019.

## Demographics

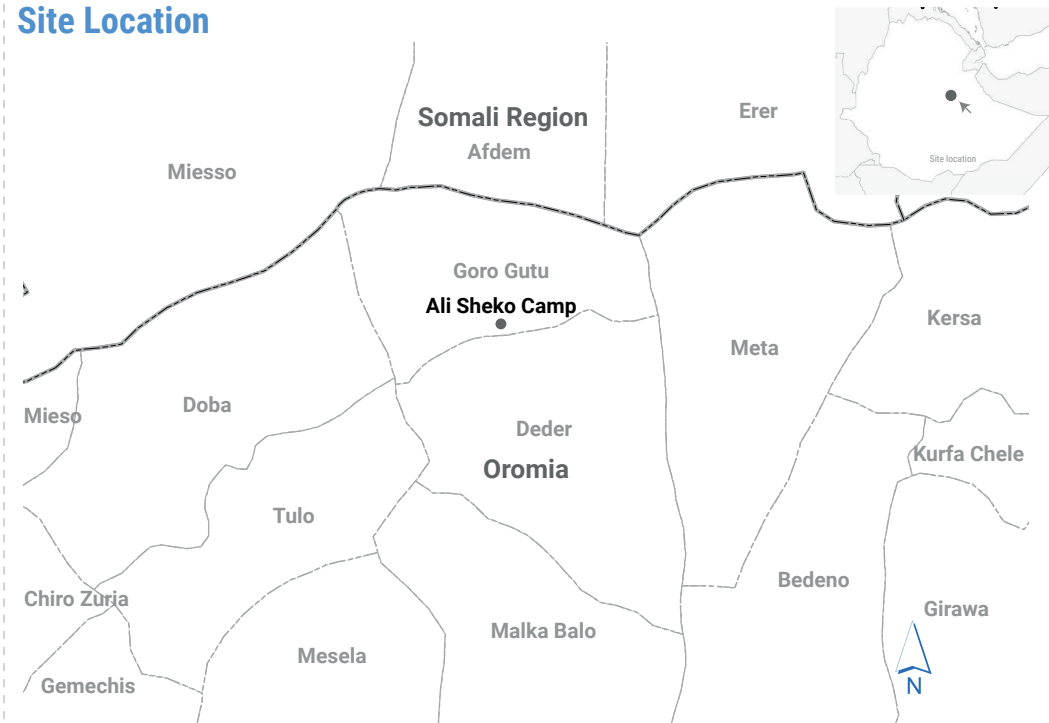


## Vulnerabilities

|                              |    |
|------------------------------|----|
| Unaccompanied children       | 0  |
| Orphaned Children            | 0  |
| Pregnant and Lactating Women | 11 |
| Elderly People               | 4  |
| People with Disabilities     | 3  |

\* Vulnerabilities are counted out of the total IDP population in the Site

## Site Location



## Site Management



Site Management Support Focal Person: **Gutu Jemal**  
Agency: **IOM**  
Contact: **933330852**

## Donors

IOM's SMS Programme in Ethiopia is funded by:



DATA SOURCES: DTM, SMS, OCHA, ESRI.

Feedback: sokanga@iom.int or SLAddisAbabaEPCSMSIM@iom.int or bkifle@iom.int  
www.iom.int/sitemanagementsupport  
www.reliefweb.int

Disclaimer: The Boundaries and names shown and used on this dashboard do not imply official endorsement by IOM

# SITE PROFILE - ETHIOPIA, GORO GUTU

Baroda

(September 2019)

Publication: 15 October 2019

## Context

Baroda site in Goro Gutu woreda in East Harerge Zone, was established on September 18 2017 in response to inter-ethnic clashes.

## Methodology

The information for this site profile was collected through key informant interviews and group discussions with the Site Management Committees and beneficiaries by the Site Management Support (SMS) team in the area. Population figures are collected and aligned through SMS and DTM and allow for the most accurate analysis possible.

## Sector Overview

| Sector       | Indicator  | Target | Achieved | Implementing Agencies |
|--------------|--|--------|----------|-----------------------|
| SMS          | Relevant Site Management Committee(s) have been formed                               | 4      | 2        | IOM                   |
|              | Women are represented in Camp Governance Structure                                   | Yes    | Yes      | IOM                   |
|              | # of IDPs involved in capacity building meeting and workshops                        | 20     | 7        | IOM                   |
|              | Regular Site Coordination meeting  | Yes    | Yes      | IOM                   |
|              | Complaint and Feedback Mechanism is operational                                      | Yes    | Yes      | IOM                   |
|              | # of service monitoring maps produced and shared with partners                       | 1      | 1        | IOM                   |
|              | Site plan available to service providers   | Yes    | No       | IOM                   |
|              | # of IDP sites reached with SMS  | 1      | 1        | IOM                   |
|              | # of IOM-facilitated/mobilized recreational events between IDPs and Host Communities | 1      | 0        | IOM                   |
|              | PSNs registered for support  | Yes    | Yes      | IOM                   |
|              | # of solar street lights installed at communal facilities                            | 3      | 1        | IOM                   |
|              | IDPs hired through cash-for-work programmes  | Yes    | Yes      | IOM                   |
| Shelter/ NFI | % of IDPs covered with non-food items  | 80%    | 0%       | -                     |
|              | Average covered space per person (sq. meter/person)                                  | ≥3.5   | 2.1      | Government            |
| WASH         | Average water availability (liters/person/day)                                       | ≥15    | 7        | Government            |
|              | # of person per latrine  | <50    | 68       | Government            |
|              | # of functional latrines available on site   | 6      | 12       | Government            |
| Education    | % of school age children enrolled in primary school                                  | 100%   | 50%      | Government            |
|              | % of enrollment in primary school  | 30%    | 67%      | Government            |
| FSL          | % of households receiving food ration  | 100%   | 50%      | WFP                   |
| Health       | Number of health facilities established  | <1     | 0        | Government            |
| Nutrition    | % of SAM prevalence below 5 years of age (by MUAC)                                   | <2%    | -        | -                     |
|              | % of GAM prevalence below 5 years of age (by MUAC)                                   | <10%   | -        | -                     |
| Protection   | % of general protection cases assisted, of those identified                          | 100%   | 100%     | Government/SMC        |
|              | Children received psychosocial support through CFS                                   | Yes    | No       | -                     |

● Target reached ● Target more than 50% ● Target less than 50% reached ○ No data

## Current Priority Needs

- NFI
- Food
- Livelihood

\* Priority needs as reported by residents through SMS-run Complaint and Feedback Mechanism

## Site Overview

### Site Location

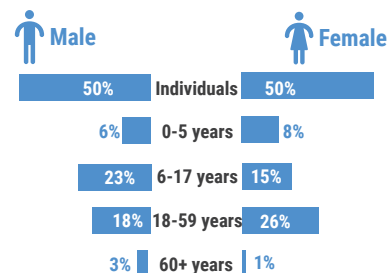
Latitude: 9.336550  
Longitude: 41.285710  
Site Area: 3,800 m<sup>2</sup>  
Established in: Sep. 18 2017

## Site Population

66 individuals  
19 households

\* Data source: IOM SMS Beneficiary database of August 2019.

## Demographics

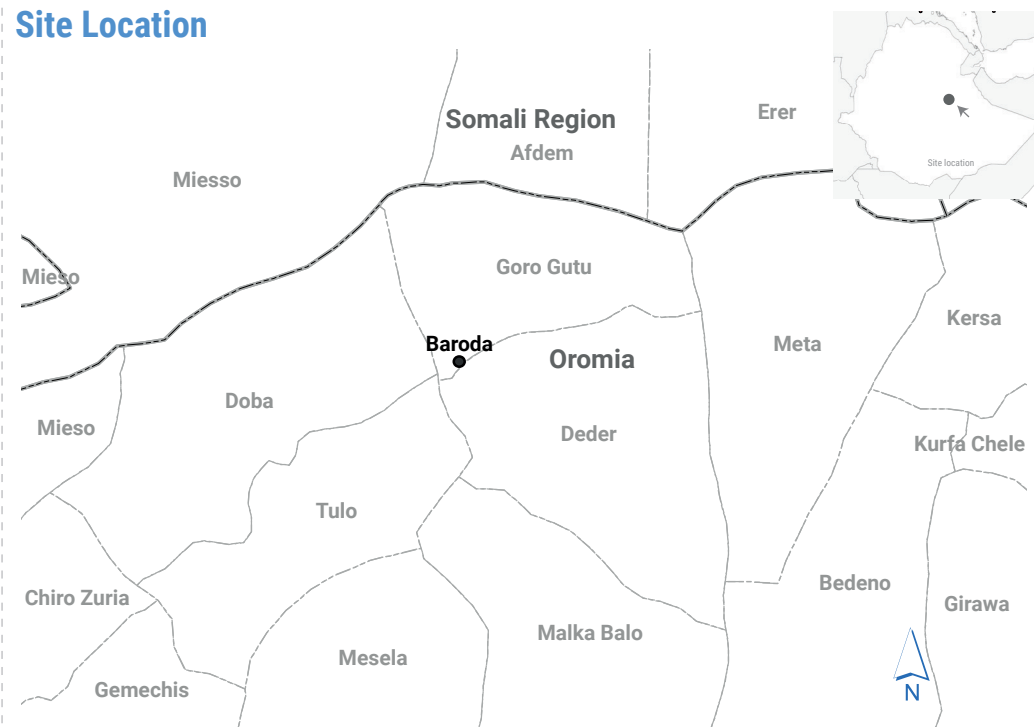


## Vulnerabilities

|                              |    |
|------------------------------|----|
| Unaccompanied children       | 0  |
| Orphaned Children            | 0  |
| Pregnant and Lactating Women | 10 |
| Elderly People               | 3  |
| People with Disabilities     | 1  |

\* Vulnerabilities are calculated out of the total IDP population in the Site

## Site Location



## Site Management



Site Management Support Focal Person: **Teshome Kebede**  
Agency: **IOM**  
Contact: **915743024**

## Donors

IOM's SMS Programme in Ethiopia is funded by:



DATA SOURCES: DTM, SMS, OCHA, ESRI.

Feedback: sokanga@iom.int or SLAddisAbabaEPCMSM@iom.int or bkfile@iom.int  
www.iom.int/sitemanagementsupport  
www.reliefweb.int

Disclaimer: The Boundaries and names shown and used on this dashboard do not imply official endorsement by IOM

## Context

DDC site in Deder woreda in East Harerge Zone, was established on September 18 2017 in response to inter-ethnic clashes.

## Methodology

The information for this site profile was collected through key informant interviews and group discussions with the Site Management Committees and beneficiaries by the Site Management Support(SMS) team in the area. Population figures are collected and aligned through SMS and DTM and allow for the most accurate analysis possible.

## Sector Overview

| Sector       | Indicator  | Target | Achieved | Implementing Agencies |
|--------------|--|--------|----------|-----------------------|
| SMS          | Relevant Site Management Committee(s) have been formed                               | 4      | 5        | IOM                   |
|              | Women are represented in Camp Governance Structure                                   | Yes    | Yes      | IOM                   |
|              | # of IDPs involved in capacity building meeting and workshops                        | 20     | 12       | IOM                   |
|              | Regular Site Coordination meeting  | Yes    | Yes      | IOM                   |
|              | Complaint and Feedback Mechanism is operational                                      | Yes    | Yes      | IOM                   |
|              | # of service monitoring maps produced and shared with partners                       | 1      | 1        | IOM                   |
|              | Site plan available to service providers   | Yes    | No       | IOM                   |
|              | # of IDP sites reached with SMS  | 1      | 1        | IOM                   |
|              | # of IOM-facilitated/mobilized recreational events between IDPs and Host Communities | 1      | 1        | IOM                   |
|              | PSNs registered for support  | Yes    | Yes      | IOM                   |
|              | # of solar street lights installed at communal facilities                            | 3      | 2        | IOM                   |
|              | IDPs hired through cash-for-work programmes  | Yes    | Yes      | IOM                   |
| Shelter/ NFI | % of IDPs covered with non-food items  | 80%    | 0%       | IOM                   |
|              | Average covered space per person (sq. meter/person)                                  | ≥3.5   | 2.2      | Government,HCS        |
| WASH         | Average water availability (liters/person/day)                                       | ≥15    | 7.1      | Government            |
|              | # of person per latrine  | <50    | 113      | IOM                   |
|              | # of functional latrines available on site   | 16     | 13       | IOM                   |
| Education    | % of School age children enrolled in primary school                                  | 100%   | 70%      | Government            |
|              | % of enrolled in primary school  | 30%    | 66%      | Government            |
| FSL          | % of households receiving food ration  | 100%   | 50%      | WFP                   |
| Health       | Number of health facilities established  | <1     | 1        | Government            |
| Nutrition    | % of SAM prevalence below 5 years of age (by MUAC)                                   | <2%    | -        | -                     |
|              | % of GAM prevalence below 5 years of age (by MUAC)                                   | <10%   | -        | -                     |
| Protection   | % of general protection cases assisted, of those identified                          | 100%   | 100      | Government/SMC        |
|              | Children received psychosocial support through CFS                                   | Yes    | No       | -                     |

● Target reached ● Target more than 50% ● Target less than 50% reached ○ No data

## Current Priority Needs

- Livelihood
- Nutrition
- Food

\* Priority needs as reported by residents through SMS-run Complaint and Feedback Mechanism

## Site Overview



### Site Location

Latitude: 9.316560  
Longitude: 41.440650  
Site Area: 4,800 m<sup>2</sup>

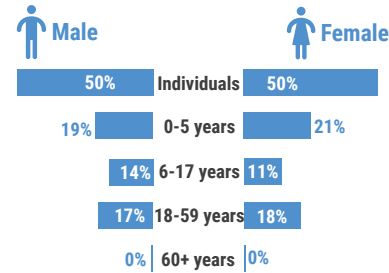
Established in: Sep. 18 2017

## Site Population

**695 individuals**  
**128 households**

\* Data source: IOM SMS Beneficiary database of August 2019.

## Demographics

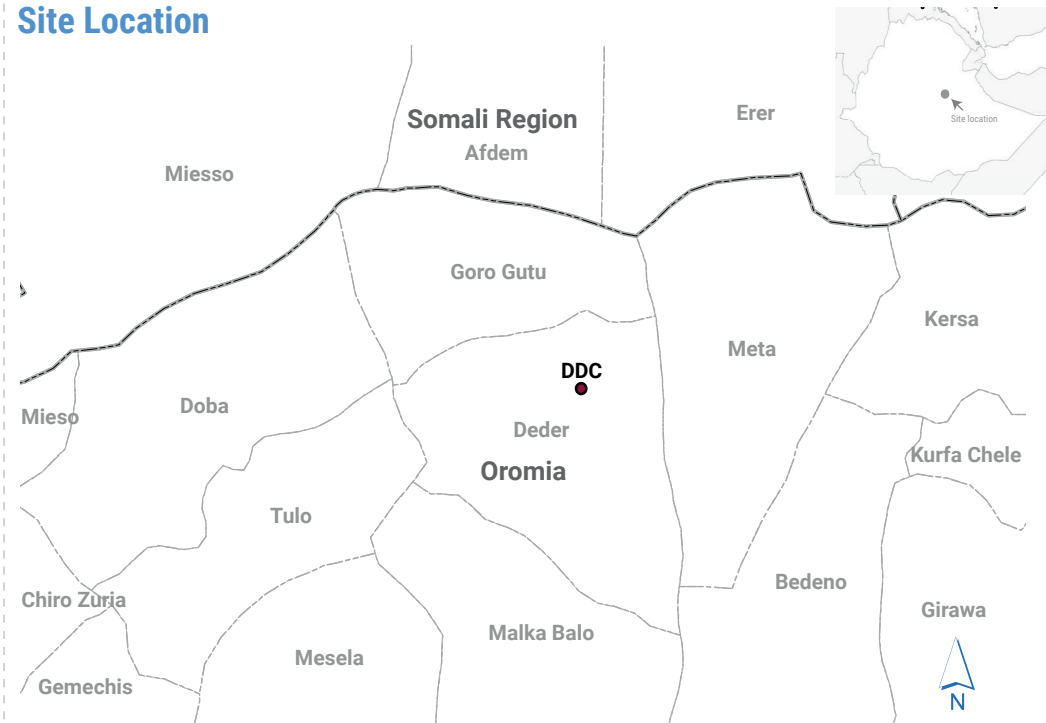


## Vulnerabilities

|  |    |                              |
|--|----|------------------------------|
|  | 0  | Unaccompanied children       |
|  | 0  | Orphaned Children            |
|  | 82 | Pregnant and Lactating Women |
|  | 0  | Elderly People               |
|  | 4  | People with Disabilities     |

\* Vulnerabilities are counted out of the total IDP population in the Site

## Site Location



## Site Management



Site Management Support Focal Person: **Gutu Jemal**  
Agency: **IOM**  
Contact: **933330852**

## Donors

IOM's SMS Programme in Ethiopia is funded by:



DATA SOURCES: DTM, SMS, OCHA, ESRI.

Feedback: sokanga@iom.int or SLAddisAbabaEPCSMSIM@iom.int  
or bkifle@iom.int  
www.iom.int/sitemanagementsupport  
www.reliefweb.int

Disclaimer: The Boundaries and names shown and used on this dashboard do not imply official endorsement by IOM

## Context

Fadiso site in Deder woreda in East Harerge Zone, was established on September 18 2017 in response to inter-ethnic clashes.

## Methodology

The information for this site profile was collected through key informant interviews and group discussions with the Site Management Committees and beneficiaries by the Site Management Support(SMS) team in the area. Population figures are collected and aligned through SMS and DTM and allow for the most accurate analysis possible.

## Sector Overview

| Sector       | Indicator  | Target | Achieved | Implementing Agencies |
|--------------|--|--------|----------|-----------------------|
| SMS          | Relevant Site Management Committee(s) have been formed                               | 4      | 5        | IOM                   |
|              | Women are represented in Camp Governance Structure                                   | Yes    | Yes      | IOM                   |
|              | # of IDPs involved in capacity building meeting and workshops                        | 20     | 12       | IOM                   |
|              | Regular Site Coordination meeting  | Yes    | Yes      | IOM                   |
|              | Complaint and Feedback Mechanism is operational                                      | Yes    | Yes      | IOM                   |
|              | # of service monitoring maps produced and shared with partners                       | 1      | 1        | IOM                   |
|              | Site plan available to service providers   | Yes    | No       | IOM                   |
|              | # of IDP sites reached with SMS  | 1      | 1        | IOM                   |
|              | # of IOM-facilitated/mobilized recreational events between IDPs and Host Communities | 1      | 1        | IOM                   |
|              | PSNs registered for support  | Yes    | Yes      | IOM                   |
|              | # of solar street lights installed at communal facilities                            | 3      | 2        | IOM                   |
|              | IDPs hired through cash-for-work programmes  | Yes    | Yes      | IOM                   |
| Shelter/ NFI | % of IDPs covered with non-food items  | 80%    | 0%       | IOM                   |
|              | Average covered space per person (sq. meter/person)                                  | ≥3.5   | 2.33     | Government,HCS        |
| WASH         | Average water availability (liters/person/day)                                       | ≥15    | 12       | Government            |
|              | # of person per latrine  | <50    | 18       | IOM                   |
|              | # of functional latrines available on site   | 7      | 13       | IOM                   |
| Education    | % of School age children enrolled in primary school                                  | 100%   | 74%      | Government            |
|              | % of enrolled in primary school  | 30%    | 66%      | Government            |
| FSL          | % of households receiving food ration  | 100%   | 50%      | WFP                   |
| Health       | Number of health facilities established  | <1     | 0        | Government            |
| Nutrition    | % of SAM prevalence below 5 years of age (by MUAC)                                   | <2%    | -        | -                     |
|              | % of GAM prevalence below 5 years of age (by MUAC)                                   | <10%   | -        | -                     |
| Protection   | % of general protection cases assisted, of those identified                          | 100%   | 100      | Government/SMC        |
|              | Children that received psychosocial support through CFS                              | Yes    | No       | -                     |

● Target reached ● Target more than 50% ● Target less than 50% reached ○ No data

## Current Priority Needs

- Livelihood
- Nutrition
- NFI

\* Priority needs as reported by residents through SMS-run Complaint and Feedback Mechanism

## Site Overview

### Site Location

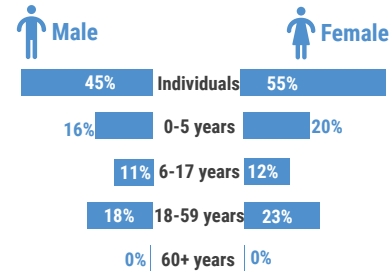
Latitude: 9.307430  
Longitude: 41.448540  
Site Area: 3,800 m<sup>2</sup>  
Established in: Sep. 18 2017

## Site Population

**607 individuals**  
**140 households**

\* Data source: IOM SMS Beneficiary database of August 2019.

## Demographics

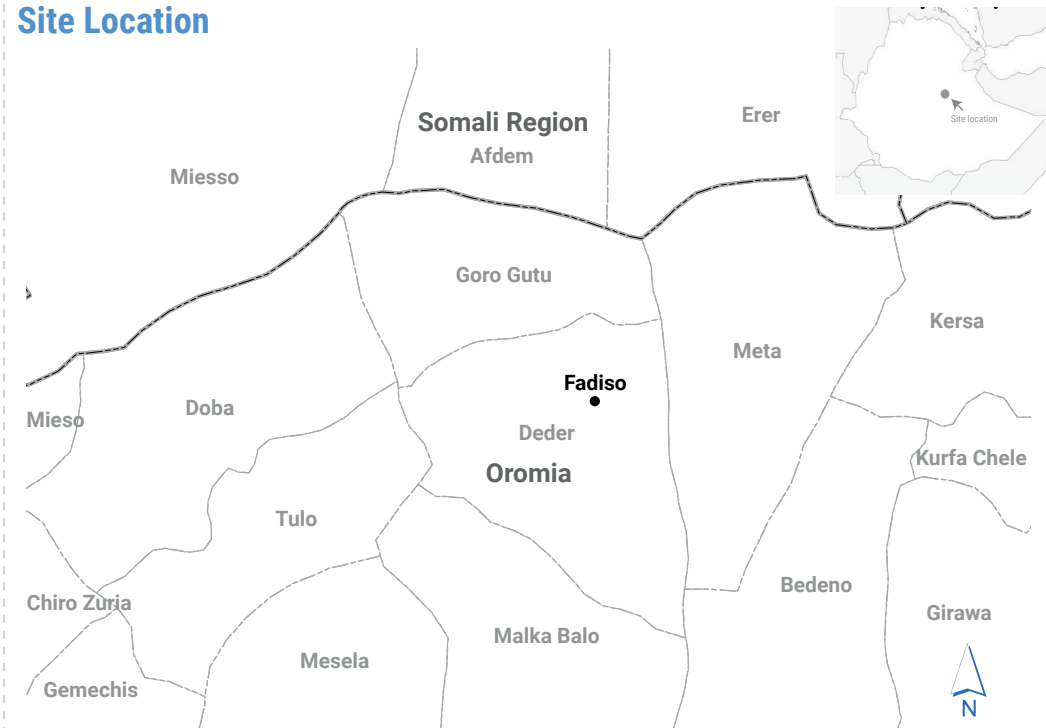


## Vulnerabilities

|                              |    |
|------------------------------|----|
| Unaccompanied children       | 0  |
| Orphaned Children            | 0  |
| Pregnant and Lactating Women | 62 |
| Elderly People               | 1  |
| People with Disabilities     | 2  |

\* Vulnerabilities are counted out of the total IDP population in the Site

## Site Location



## Site Management



Site Management Support Focal Person: **Gutu Jemal**  
Agency: **IOM**  
Contact: **933330852**

## Donors

IOM's SMS Programme in Ethiopia is funded by:



DATA SOURCES: DTM, SMS, OCHA, ESRI.  
Feedback: sokanga@iom.int or SLAddisAbabaEPCSMSIM@iom.int or bkifle@iom.int  
www.iom.int/site-managementsupport  
www.reliefweb.int

Disclaimer: The Boundaries and names shown and used on this dashboard do not imply official endorsement by IOM

# SITE PROFILE - ETHIOPIA, GORO GUTU

Ganda Wagayehu

(September 2019)

Publication: 15 October 2019

## Context

Ganda Wagayehu site in Goro Gutu woreda in East Harerge Zone, was established on September 18 2017 in response to inter-ethnic clashes.

## Methodology

The information for this site profile was collected through key informant interviews and group discussions with the Site Management Committees and beneficiaries by the Site Management Support (SMS) team in the area. Population figures are collected and aligned through SMS and DTM and allow for the most accurate analysis possible.

## Sector Overview

| Sector       | Indicator  | Target | Achieved | Implementing Agencies |
|--------------|--|--------|----------|-----------------------|
| SMS          | Relevant Site Management Committee(s) have been formed                               | 4      | 1        | IOM                   |
|              | Women are represented in Camp Governance Structure                                   | Yes    | Yes      | IOM                   |
|              | # of IDPs involved in capacity building meeting and workshops                        | 20     | 5        | IOM                   |
|              | Regular Site Coordination meeting  | Yes    | No       | IOM                   |
|              | Complaint and Feedback Mechanism is operational                                      | Yes    | No       | IOM                   |
|              | # of service monitoring maps produced and shared with partners                       | 1      | 0        | IOM                   |
|              | Site plan available to service providers   | Yes    | No       | IOM                   |
|              | # of IDP sites reached with SMS  | 1      | 1        | IOM                   |
|              | # of IOM-facilitated/mobilized recreational events between IDPs and Host Communities | 1      | 0        | IOM                   |
|              | PSNs registered for support  | Yes    | Yes      | IOM                   |
|              | # of solar street lights installed at communal facilities                            | 3      | 0        | IOM                   |
|              | IDPs hired through cash-for-work programmes  | Yes    | Yes      | IOM                   |
| Shelter/ NFI | % of IDPs covered with non-food items  | 80%    | 0%       | -                     |
|              | Average covered space per person (sq. meter/person)                                  | ≥3.5   | 1.9      | Government            |
| WASH         | Average water availability (liters/person/day)                                       | ≥15    | 4        | Government            |
|              | # of person per latrine  | <50    | 0        | Government            |
|              | # of functional latrines available on site   | 7      | 0        | Government            |
| Education    | % of School age children enrolled in primary school                                  | 100%   | 74%      | Government            |
|              | % of enrolled in primary school  | 30%    | 84%      | Government            |
| FSL          | % of households receiving food ration  | 100%   | 50%      | WFP                   |
| Health       | Number of health facilities established  | <1     | 0        | Government            |
| Nutrition    | % of SAM prevalence below 5 years of age (by MUAC)                                   | <2%    | -        | -                     |
|              | % of GAM prevalence below 5 years of age (by MUAC)                                   | <10%   | -        | -                     |
| Protection   | % of general protection cases assisted, of those identified                          | 100%   | 100%     | Government/SMC        |
|              | Children that received psychosocial support through CFS                              | Yes    | No       | -                     |

● Target reached ● Target more than 50% ● Target less than 50% reached ○ No data

## Current Priority Needs

- NFI
- Food
- Nutrition

\* Priority needs as reported by residents through SMS-run Complaint and Feedback Mechanism

## Site Overview



### Site Location

Latitude: 9.3843090  
Longitude: 41.3699780

Site Area: 1,300 m<sup>2</sup>

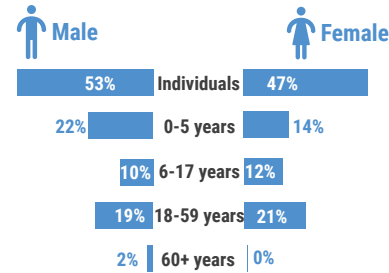
Established in: Sep. 18 2017

## Site Population

91 individuals  
20 households

\* Data source: IOM SMS Beneficiary database of August 2019.

## Demographics

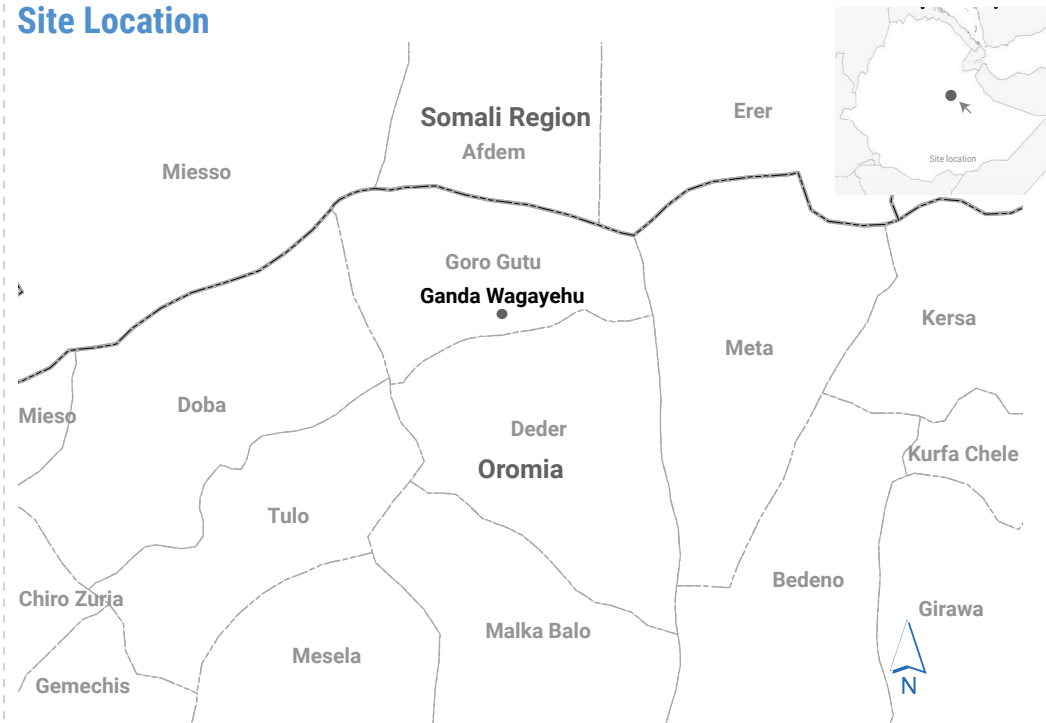


## Vulnerabilities

|                              |   |
|------------------------------|---|
| Unaccompanied children       | 0 |
| Orphaned Children            | 0 |
| Pregnant and Lactating Women | 4 |
| Elderly People               | 2 |
| People with Disabilities     | 1 |

\* Vulnerabilities are counted out of the total IDP population in the Site

## Site Location



## Site Management



Site Management Support Focal Person: **Teshome Kebede**  
Agency: **IOM**  
Contact: **915743024**

## Donors

IOM's SMS Programme in Ethiopia is funded by:



DATA SOURCES: DTM, SMS, OCHA, ESRI.

Feedback: sokanga@iom.int or SLAddisAbabaEPCSMSIM@iom.int or bkifle@iom.int  
www.iom.int/sitemanagementsupport  
www.reliefweb.int

Disclaimer: The Boundaries and names shown and used on this dashboard do not imply official endorsement by IOM

# SITE PROFILE - ETHIOPIA, DEDER

Golmasa

(September 2019)

Publication: 15 October 2019

## Context

Golmasa site in Deder woreda in East Harerge Zone, was established on September 18 2017 in response to inter-ethnic clashes.

## Methodology

The information for this site profile was collected through key informant interviews and group discussions with the Site Management Committees and beneficiaries by the Site Management Support(SMS) team in the area. Population figures are collected and aligned through SMS and DTM and allow for the most accurate analysis possible.

## Sector Overview

| Sector       | Indicator  | Target | Achieved | Implementing Agencies |
|--------------|--|--------|----------|-----------------------|
| SMS          | Relevant Site Management Committee(s) have been formed                               | 4      | 5        | ● IOM                 |
|              | Women are represented in Camp Governance Structure                                   | Yes    | Yes      | ● IOM                 |
|              | # of IDPs involved in capacity building meeting and workshops                        | 20     | 0        | ● IOM                 |
|              | Regular Site Coordination meeting  | Yes    | Yes      | ● IOM                 |
|              | Complaint and Feedback Mechanism is operational                                      | Yes    | Yes      | ● IOM                 |
|              | # of service monitoring maps produced and shared with partners                       | 1      | 1        | ● IOM                 |
|              | Site plan available to service providers   | Yes    | No       | ● IOM                 |
|              | # of IDP sites reached with SMS  | 1      | 1        | ● IOM                 |
|              | # of IOM-facilitated/mobilized recreational events between IDPs and Host Communities | 1      | 1        | ● IOM                 |
|              | PSNs registered for support  | Yes    | Yes      | ● IOM                 |
|              | # of solar street lights installed at communal facilities                            | 3      | 2        | ● IOM                 |
|              | IDPs hired through cash-for-work programmes  | Yes    | Yes      | ● IOM                 |
| Shelter/ NFI | % of IDPs covered with non-food items  | 80%    | 20%      | ● IOM                 |
|              | Average covered space per person (sq. meter/person)                                  | ≥3.5   | 3        | ● Government, IOM     |
| WASH         | Average water availability (liters/person/day)                                       | ≥15    | 2        | ● Government          |
|              | # of person per latrine  | <50    | 18       | ● IOM                 |
|              | # of functional latrines available on site   | 13     | 12       | ● IOM                 |
| Education    | % of School age children enrolled in primary school                                  | 100%   | 80%      | ● Government          |
|              | % of enrolled in primary school  | 30%    | 80%      | ● Government          |
| FSL          | % of households receiving food ration  | 100%   | 50%      | ● WFP                 |
| Health       | Number of health facilities established  | <1     | 1        | ● Government          |
| Nutrition    | % of SAM prevalence below 5 years of age (by MUAC)                                   | <2%    | -        | ○ -                   |
|              | % of GAM prevalence below 5 years of age (by MUAC)                                   | <10%   | -        | ○ -                   |
| Protection   | % of general protection cases assisted, of those identified                          | 100%   | 100      | ● Government/SMC      |
|              | Children received psychosocial support through CFS                                   | Yes    | No       | ○ -                   |

● Target reached ● Target more than 50% ● Target less than 50% reached ○ No data

## Current Priority Needs

- NFI
- Nutrition
- WASH

\* Priority needs as reported by residents through SMS-run Complaint and Feedback Mechanism

## Site Overview



### Site Location

Latitude: 9.329910  
Longitude: 41.448120  
Site Area: 2,500 m<sup>2</sup>

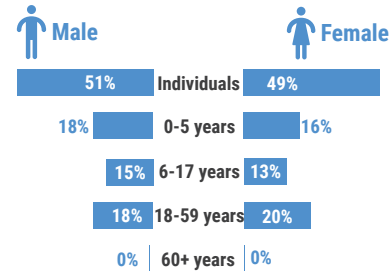
Established in: Sep. 18 2017

## Site Population

**782 individuals**  
**160 households**

\* Data source: IOM SMS Beneficiary database of August 2019.

## Demographics

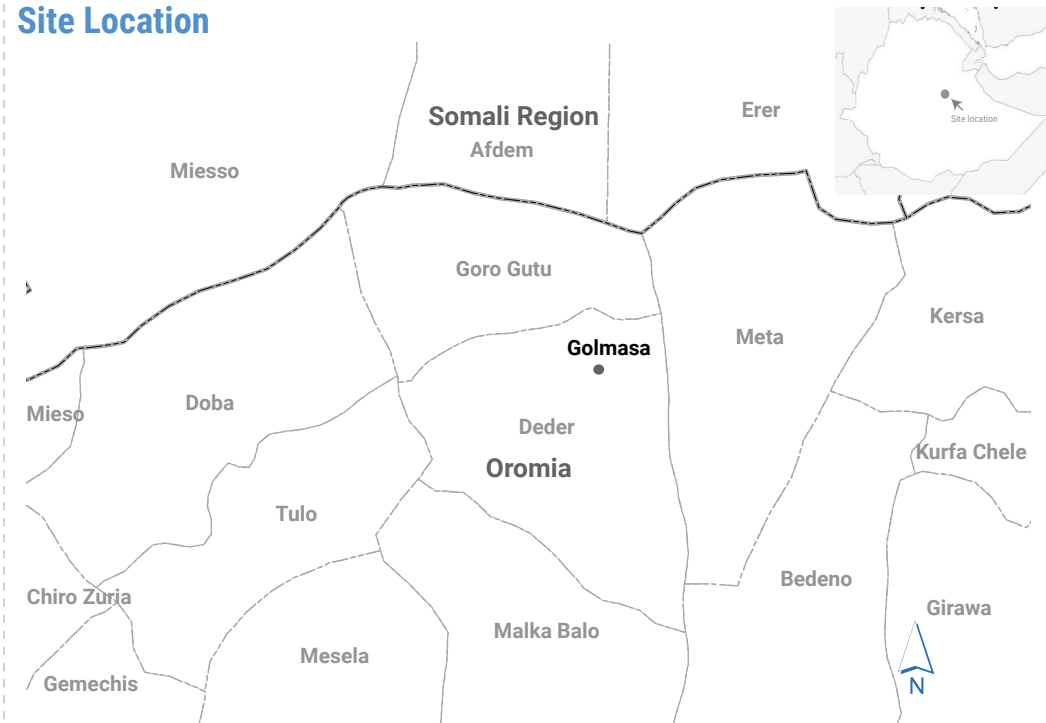


## Vulnerabilities

|  |    |                              |
|--|----|------------------------------|
|  | 0  | Unaccompanied children       |
|  | 0  | Orphaned Children            |
|  | 62 | Pregnant and Lactating Women |
|  | 3  | Elderly People               |
|  | 1  | People with Disabilities     |

\* Vulnerabilities are calculated out of the total IDP population in the Site

## Site Location



## Site Management



Site Management Support Focal Person: **Mesfine Shawel**  
Agency: **IOM**  
Contact: **922817710**

## Donors

IOM's SMS Programme in Ethiopia is funded by:



DATA SOURCES: DTM, SMS, OCHA, ESRI.

Feedback: sokanga@iom.int or SLAddisAbabaEPCMSIM@iom.int  
or bkifle@iom.int  
www.iom.int/sitemanagementsupport  
www.reliefweb.int

Disclaimer: The Boundaries and names shown and used on this dashboard do not imply official endorsement by IOM



# SITE PROFILE - ETHIOPIA, KERSA

Kersa Town

(September 2019)

Publication: 15 October 2019

## Context

Kersa Town site in Kersa woreda in East Harerge Zone, was established on September 18 2017 in response to inter-ethnic clashes.

## Methodology

The information for this site profile was collected through key informant interviews and group discussions with the Site Management Committees and beneficiaries by the Site Management Support (SMS) team in the area. Population figures are collected and aligned through SMS and DTM and allow for the most accurate analysis possible.

## Sector Overview

| Sector                                      | Indicator  | Target | Achieved | Implementing Agencies |
|---|--|--------|----------|-----------------------|
| SMS   | Relevant Site Management Committee(s) have been formed                               | 4      | 6        | IOM                   |
|   | Women are represented in Camp Governance Structure                                   | Yes    | Yes      | IOM                   |
|   | # of IDPs involved in capacity building meeting and workshops                        | 20     | 26       | IOM                   |
|   | Regular Site Coordination meeting  | Yes    | Yes      | IOM                   |
|   | Complaint and Feedback Mechanism is operational                                      | Yes    | Yes      | IOM                   |
|   | # of service monitoring maps produced and shared with partners                       | 1      | 1        | IOM                   |
|   | Site plan available to service providers   | Yes    | No       | IOM                   |
|   | # of IDP sites reached with SMS  | 1      | 1        | IOM                   |
|   | # of IOM-facilitated/mobilized recreational events between IDPs and Host Communities | 1      | 1        | IOM                   |
|   | PSNs registered for support  | Yes    | Yes      | IOM                   |
|   | # of solar street lights installed at communal facilities                            | 3      | 2        | IOM                   |
| IDPs hired through cash-for-work programmes | Yes  | Yes    | IOM      |                       |
| Shelter/ NFI                                | % of IDPs covered with non-food items  | 80%    | -        | -                     |
|   | Average covered space per person (sq. meter/person)                                  | ≥3.5   | 2        | IOM                   |
| WASH  | Average water availability (liters/person/day)                                       | ≥15    | 5        | Government            |
|   | # of person per latrine  | <50    | 18       | IOM                   |
|   | # of functional latrines available on site   | 29     | 18       | IOM                   |
| Education                                   | % of School age children enrolled in primary school                                  | 100%   | 10%      | Government            |
|   | % of enrolled in primary school  | 30%    | 20%      | Government            |
| FSL   | % of households receiving food ration  | 100%   | 50%      | WFP                   |
| Health                                      | Number of health facilities established  | <1     | 1        | Government            |
| Nutrition                                   | % of SAM prevalence below 5 years of age (by MUAC)                                   | <2%    | -        | -                     |
|   | % of GAM prevalence below 5 years of age (by MUAC)                                   | <10%   | -        | -                     |
| Protection                                  | % of general protection cases assisted, of those identified                          | 100%   | 42%      | Government/SMC        |
|   | Children that received psychosocial support through CFS                              | Yes    | No       | -                     |

● Target reached ● Target more than 50% ● Target less than 50% reached ○ No data

## Current Priority Needs

- NFI
- Livelihood
- Food

\* Priority needs as reported by residents through SMS-run Complaint and Feedback Mechanism

## Site Overview



### Site Location

Latitude: 9.449640  
Longitude: 41.86153  
Site Area: 44,300 m<sup>2</sup>

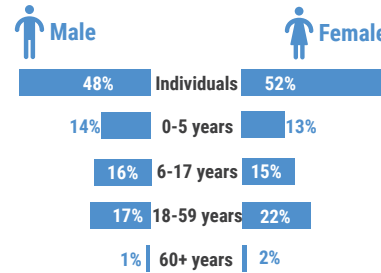
Established in: Sep. 18 2017

## Site Population

**1,118 individuals**  
**254 households**

\* Data source: IOM SMS Beneficiary database of August 2019.

## Demographics

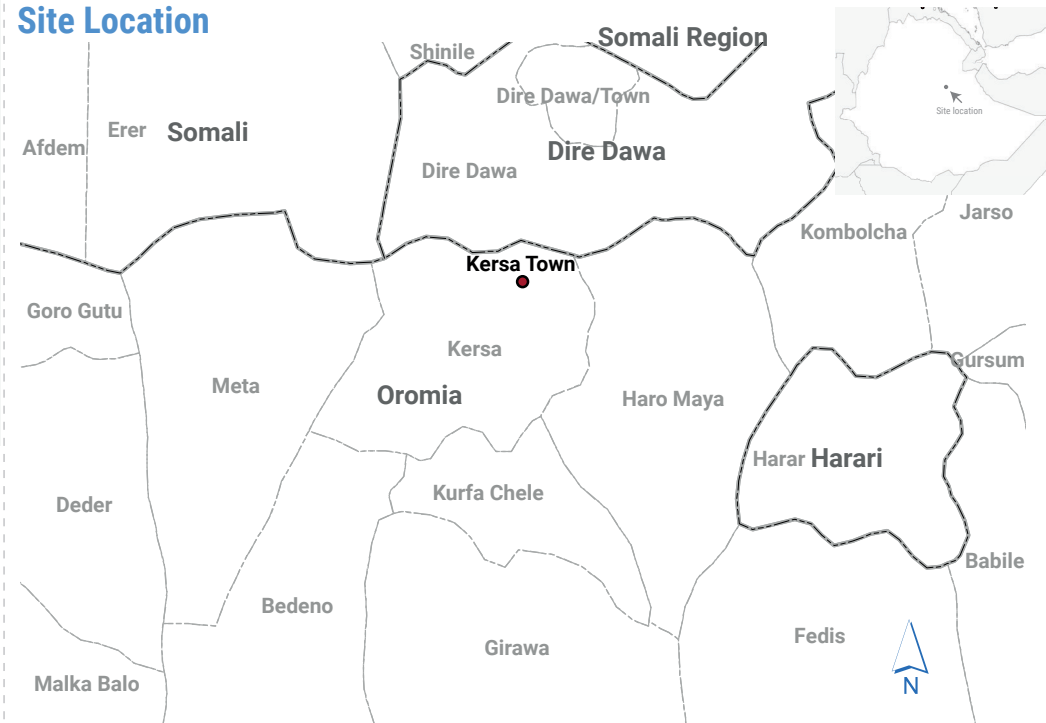


## Vulnerabilities

|                              |    |
|------------------------------|----|
| Unaccompanied children       | 6  |
| Orphaned Children            | 0  |
| Pregnant and Lactating Women | 80 |
| Elderly People               | 38 |
| People with Disabilities     | 14 |

\* Vulnerabilities are counted out of the total IDP population in the Site

## Site Location



## Site Management



Site Management Support Focal Person: **Nasardin Adam**  
Agency: **IOM**  
Contact: **966822937**

## Donors

IOM's SMS Programme in Ethiopia is funded by:



DATA SOURCES: DTM, SMS, OCHA, ESRI.

Feedback: sokanga@iom.int or SLAddisAbabaEPCMSIM@iom.int or bkifle@iom.int  
www.iom.int/sites/management-support  
www.reliefweb.int

Disclaimer: The Boundaries and names shown and used on this dashboard do not imply official endorsement by IOM

# SITE PROFILE - ETHIOPIA, GORO GUTU

Karamile

(September 2019)

Publication: 15 October 2019

## Context

Karamile site in Goro Gutu woreda in East Harerge Zone, was established on September 18 2017 in response to inter-ethnic clashes.

## Methodology

The information for this site profile was collected through key informant interviews and group discussions with the Site Management Committees and beneficiaries by the Site Management Support(SMS) team in the area. Population figures are collected and aligned through SMS and DTM and allow for the most accurate analysis possible.

## Sector Overview

| Sector                                      | Indicator  | Target | Achieved | Implementing Agencies |
|---|--|--------|----------|-----------------------|
| SMS   | Relevant Site Management Committee(s) have been formed                               | 4      | 5        | ● IOM                 |
|   | Women are represented in Camp Governance Structure                                   | Yes    | Yes      | ● IOM                 |
|   | # of IDPs involved in capacity building meeting and workshops                        | 20     | 12       | ● IOM                 |
|   | Regular Site Coordination meeting  | Yes    | Yes      | ● IOM                 |
|   | Complaint and Feedback Mechanism is operational                                      | Yes    | Yes      | ● IOM                 |
|   | # of service monitoring maps produced and shared with partners                       | 1      | 1        | ● IOM                 |
|   | Site plan available to service providers   | Yes    | No       | ● IOM                 |
|   | # of IDP sites reached with SMS  | 1      | 1        | ● IOM                 |
|   | # of IOM-facilitated/mobilized recreational events between IDPs and Host Communities | 1      | 0        | ● IOM                 |
|   | PSNs registered for support  | Yes    | Yes      | ● IOM                 |
|   | # of solar street lights installed at communal facilities                            | 3      | 2        | ● IOM                 |
| IDPs hired through cash-for-work programmes | Yes  | Yes    | ● IOM    |                       |
| Shelter/ NFI                                | % of IDPs covered with non-food items  | 80%    | 0%       | ○ -                   |
|   | Average covered space per person (sq. meter/person)                                  | ≥3.5   | 2.1      | ● Government,IOM      |
| WASH  | Average water availability (liters/person/day)                                       | ≥15    | 5        | ● Natural Spring      |
|   | # of person per latrine  | <50    | 54       | ● Government          |
|   | # of functional latrines available on site   | 15     | 4        | ● Government          |
| Education                                   | % of School age children enrolled in primary school                                  | 100%   | 88.3%    | ● Government          |
|   | % of enrolled in primary school  | 30%    | 87%      | ● Government          |
| FSL   | % of households receiving food ration  | 100%   | 50%      | ● WFP                 |
| Health                                      | Number of health facilities established  | <1     | 0%       | ● Government          |
| Nutrition                                   | % of SAM prevalence below 5 years of age (by MUAC)                                   | <2%    | -        | ○ -                   |
|   | % of GAM prevalence below 5 years of age (by MUAC)                                   | <10%   | -        | ○ -                   |
| Protection                                  | % of general protection cases assisted, of those identified                          | 100%   | 100%     | ● Government/SMC      |
|   | Children that received psychosocial support through CFS                              | Yes    | No       | ○ -                   |

● Target reached ● Target more than 50% ● Target less than 50% reached ○ No data

## Current Priority Needs

- 1 Livelihood
- 2 NFI
- 3 WASH

\* Priority needs as reported by residents through SMS-run Complaint and Feedback Mechanism

## Site Overview

### Site Location

Latitude: 41.362280  
Longitude: 41.285710  
Site Area: 1,600 m<sup>2</sup>

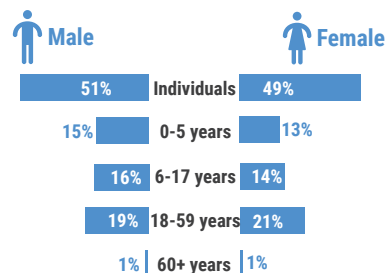
Established in: Aug. 20 2018

## Site Population

**376 individuals**  
**79 households**

\* Data source: IOM SMS Beneficiary database of August 2019.

## Demographics

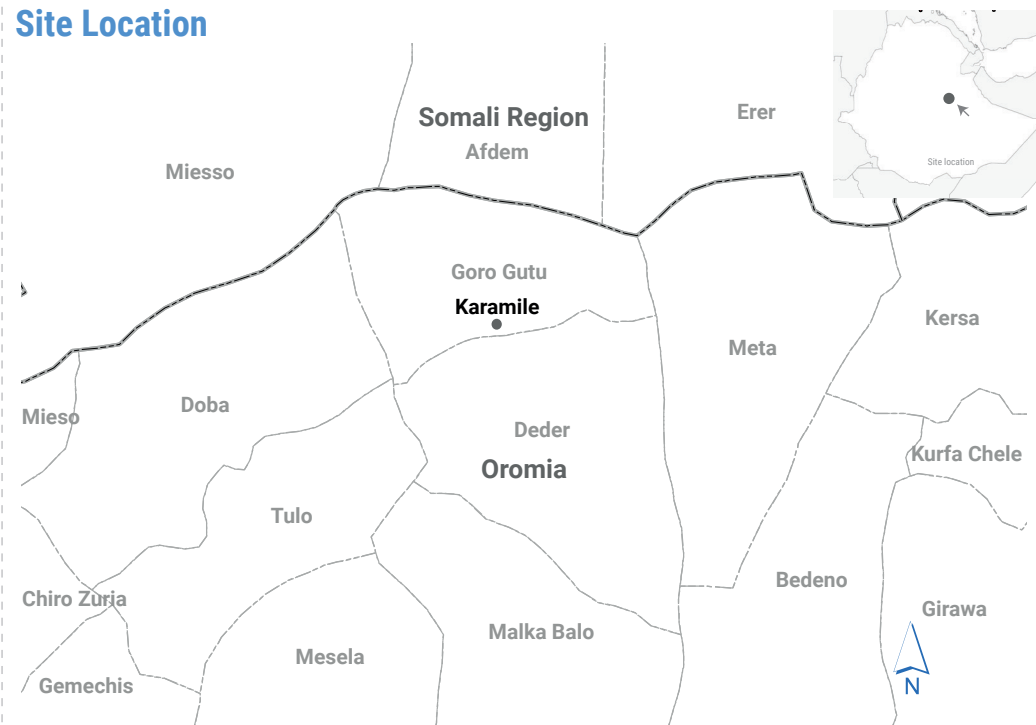


## Vulnerabilities

|                              |     |
|------------------------------|-----|
| Unaccompanied children       | 0   |
| Orphaned Children            | 0   |
| Pregnant and Lactating Women | 27  |
| Elderly People               | 10% |
| People with Disabilities     | 6   |

\* Vulnerabilities are calculated out of the total IDP population in the Site

## Site Location



## Site Management



Site Management Support Focal Person: **Mesfine Shawel**  
Agency: **IOM**  
Contact: **922817710**

## Donors

IOM's SMS Programme in Ethiopia is funded by:



DATA SOURCES: DTM, SMS, OCHA, ESRI.

Feedback: sokanga@iom.int or SLAddisAbabaEPCSMSIM@iom.int or bkifle@iom.int  
www.iom.int/sitemanagementsupport  
www.reliefweb.int

Disclaimer: The Boundaries and names shown and used on this dashboard do not imply official endorsement by IOM

# SITE PROFILE - ETHIOPIA, DEDER

Woreda Water Office

(September 2019)

Publication: 15 October 2019

## Context

Woreda Water Office site in Deder woreda in East Harerge Zone, was established on September 18 2017 in response to inter-ethnic clashes.

## Methodology

The information for this site profile was collected through key informant interviews and group discussions with the Site Management Committees and beneficiaries by the Site Management Support(SMS) team in the area. Population figures are collected and aligned through SMS and DTM and allow for the most accurate analysis possible.

## Sector Overview

| Sector       | Indicator  | Target | Achieved | Implementing Agencies |
|--------------|--|--------|----------|-----------------------|
| SMS          | Relevant Site Management Committee(s) have been formed                               | 4      | 5        | IOM                   |
|              | Women are represented in Camp Governance Structure                                   | Yes    | Yes      | IOM                   |
|              | # of IDPs involved in capacity building meeting and workshops                        | 20     | 12       | IOM                   |
|              | Regular Site Coordination meeting  | Yes    | Yes      | IOM                   |
|              | Complaint and Feedback Mechanism is operational                                      | Yes    | Yes      | IOM                   |
|              | # of service monitoring maps produced and shared with partners                       | 1      | 1        | IOM                   |
|              | Site plan available to service providers   | Yes    | No       | IOM                   |
|              | # of IDP sites reached with SMS  | 1      | 1        | IOM                   |
|              | # of IOM-facilitated/mobilized recreational events between IDPs and Host Communities | 1      | 1        | IOM                   |
|              | PSNs registered for support  | Yes    | Yes      | IOM                   |
|              | # of solar street lights installed at communal facilities                            | 3      | 3        | IOM                   |
|              | IDPs hired through cash-for-work programmes  | Yes    | Yes      | IOM                   |
| Shelter/ NFI | % of IDPs covered with non-food items  | 80%    | 0%       | IOM                   |
|              | Average covered space per person (sq. meter/person)                                  | ≥3.5   | 1.15     | Government, IOM       |
| WASH         | Average water availability (liters/person/day)                                       | ≥15    | 7        | Government            |
|              | # of person per latrine  | <50    | 75       | IOM                   |
|              | # of functional latrines available on site   | 19     | 8        | IOM                   |
| Education    | % of School age children enrolled in primary school                                  | 100%   | 79.2%    | Government            |
|              | % of enrolled in primary school  | 30%    | 50%      | Government            |
| FSL          | % of households receiving food ration  | 100%   | 50%      | WFP                   |
| Health       | Number of health facilities established  | <1     | 0        | Government            |
| Nutrition    | % of SAM prevalence below 5 years of age (by MUAC)                                   | <2%    | -        | -                     |
|              | % of GAM prevalence below 5 years of age (by MUAC)                                   | <10%   | -        | -                     |
| Protection   | % of general protection cases assisted, of those identified                          | 100%   | 100%     | Government/SMC        |
|              | Cchildren that received psychosocial support through CFS                             | Yes    | No       | -                     |

● Target reached ● Target more than 50% ● Target less than 50% reached ○ No data

## Current Priority Needs

- NFI
- WASH
- Food

\* Priority needs as reported by residents through SMS-run Complaint and Feedback Mechanism

## Site Overview



### Site Location

Latitude: 9.319550  
Longitude: 41.443960  
Site Area: 5,200 m<sup>2</sup>

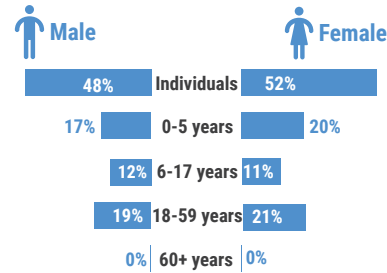
Established in: Sep. 18 2017

## Site Population

619 individuals  
125 households

\* Data source: IOM SMS Beneficiary database of August 2019.

## Demographics

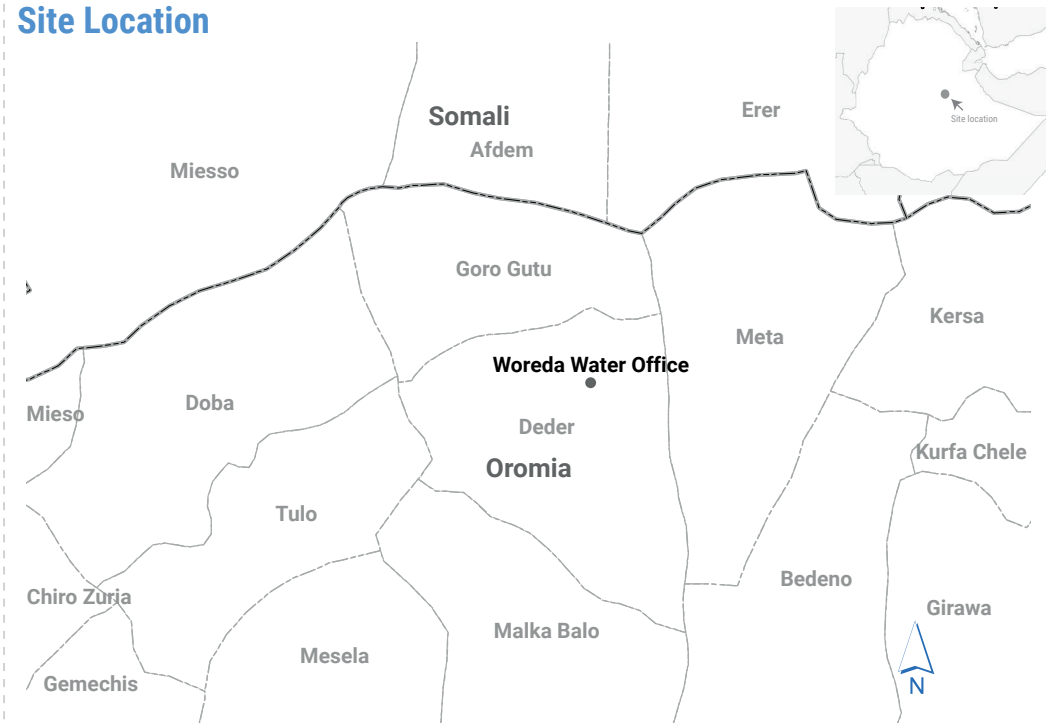


## Vulnerabilities

|                              |    |
|------------------------------|----|
| Unaccompanied children       | 0  |
| Orphaned Children            | 0  |
| Pregnant and Lactating Women | 71 |
| Elderly People               | 2  |
| People with Disabilities     | 5  |

\* Vulnerabilities are counted out of the total IDP population in the Site

## Site Location



## Site Management



Site Management Support Focal Person: **Teshome Kebede**  
Agency: IOM  
Contact: 915743024

## Donors

IOM's SMS Programme in Ethiopia is funded by:



DATA SOURCES: DTM, SMS, OCHA, ESRI.

Feedback: sokanga@iom.int or SLAddisAbabaEPCSMSIM@iom.int or bkifle@iom.int  
www.iom.int/sitemanagementsupport  
www.reliefweb.int

Disclaimer: The Boundaries and names shown and used on this dashboard do not imply official endorsement by IOM

# SITE PROFILE - ETHIOPIA, DEDER

Woreda Youth Association Hall

(September 2019)

Publication: 15 October 2019

## Context

Woreda Youth Association Hall site in Deder woreda in East Harerge Zone, was established on September 18 2017 in response to inter-ethnic clashes.

## Methodology

The information for this site profile was collected through key informant interviews and group discussions with the Site Management Committees and beneficiaries by the Site Management Support(SMS) team in the area. Population figures are collected and aligned through SMS and DTM and allow for the most accurate analysis possible.

## Sector Overview

| Sector       | Indicator  | Target | Achieved | Implementing Agencies |
|--------------|--|--------|----------|-----------------------|
| SMS          | Relevant Site Management Committee(s) have been formed                               | 4      | 5        | ● IOM                 |
|              | Women are represented in Camp Governance Structure                                   | Yes    | Yes      | ● IOM                 |
|              | # of IDPs involved in capacity building meeting and workshops                        | 20     | 17       | ● IOM                 |
|              | Regular Site Coordination meeting  | Yes    | Yes      | ● IOM                 |
|              | Feedback and Complaint mechanism is operational                                      | Yes    | Yes      | ● IOM                 |
|              | # of service monitoring maps produced and shared with partners                       | 1      | 1        | ● IOM                 |
|              | Site plan available to service providers   | Yes    | No       | ● IOM                 |
|              | # of IDP sites reached with SMS  | 1      | 1        | ● IOM                 |
|              | # of IOM-facilitated/mobilized recreational events between IDPs and Host Communities | 1      | 1        | ● IOM                 |
|              | PSNs registered for support  | Yes    | Yes      | ● IOM                 |
|              | # of solar street lights installed at communal facilities                            | 3      | 1        | ● IOM                 |
|              | IDPs hired through cash-for-work programmes  | Yes    | No       | ● IOM                 |
| Shelter/ NFI | % of IDPs covered with non-food items  | 80%    | 0%       | ● IOM                 |
|              | Average covered space per person (sq. meter/person)                                  | ≥3.5   | 3        | ● Government,IOM      |
| WASH         | Average water availability (liters/person/day)                                       | ≥15    | 5        | ● Government          |
|              | # of person per latrine  | <50    | 28       | ● IOM                 |
|              | # of functional latrines available on site   | 7      | 16       | ● IOM                 |
| Education    | % of School age children enrolled in primary school                                  | 100%   | 80%      | ● Government          |
|              | % of enrolled in primary school  | 30%    | 70%      | ● Government          |
| FSL          | % of households receiving food ration  | 100%   | 50%      | ● WFP                 |
| Health       | Number of health facilities established  | <1     | 0        | ● Government          |
| Nutrition    | % of SAM prevalence below 5 years of age (by MUAC)                                   | <2%    | -        | ○ -                   |
|              | % of GAM prevalence below 5 years of age (by MUAC)                                   | <10%   | -        | ○ -                   |
| Protection   | % of general protection cases assisted, of those identified                          | 100%   | 100%     | ● Government/SMC      |
|              | Children that received psychosocial support through CFS                              | Yes    | No       | ○ -                   |

● Target reached ● Target more than 50% ● Target less than 50% reached ○ No data

## Current Priority Needs

- NFI
- Food
- Livelihood

\* Priority needs as reported by residents through SMS-run Complaint and Feedback Mechanism

## Site Overview

### Site Location

Latitude: 9.319830  
Longitude: 41.441510  
Site Area: 2,400 m<sup>2</sup>

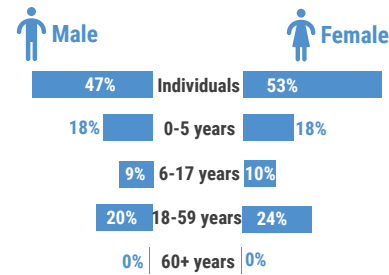
Established in: Sep. 18 2017

## Site Population

**352 individuals**  
**85 households**

\* Data source: IOM SMS Beneficiary database of August 2019.

## Demographics

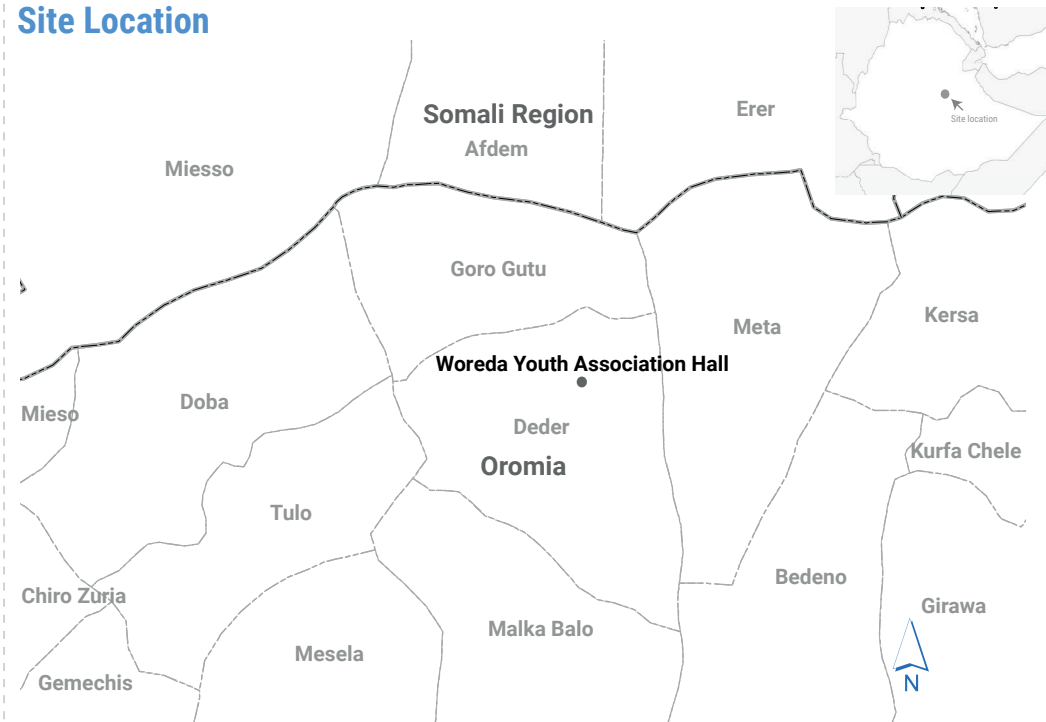


## Vulnerabilities

|                              |    |
|------------------------------|----|
| Unaccompanied children       | 0  |
| Orphaned Children            | 0  |
| Pregnant and Lactating Women | 13 |
| Elderly People               | 2  |
| People with Disabilities     | 1  |

\* Vulnerabilities are counted out of the total IDP population in the Site

## Site Location



## Site Management



Site Management Support Focal Person: **Teshome Kebede**  
Agency: **IOM**  
Contact: **915743024**

## Donors

IOM's SMS Programme in Ethiopia is funded by:



DATA SOURCES: DTM, SMS, OCHA, ESRI.

Feedback: sokanga@iom.int or SLAddisAbabaEPCMSIM@iom.int or bkife@iom.int  
www.iom.int/site-managementsupport  
www.reliefweb.int

Disclaimer: The Boundaries and names shown and used on this dashboard do not imply official endorsement by IOM