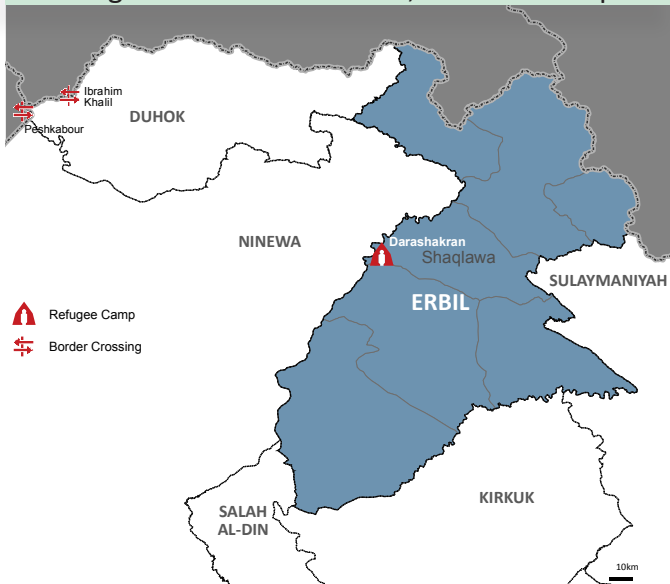


# Darashakran Camp Profile: Inter-Sector/Agency Interventions 1/2

## Geographic Snapshot and Contextual Background

GPS coordinates : 36.465401 43.888397

Region and State : Khabat, Erbil. KR - Iraq



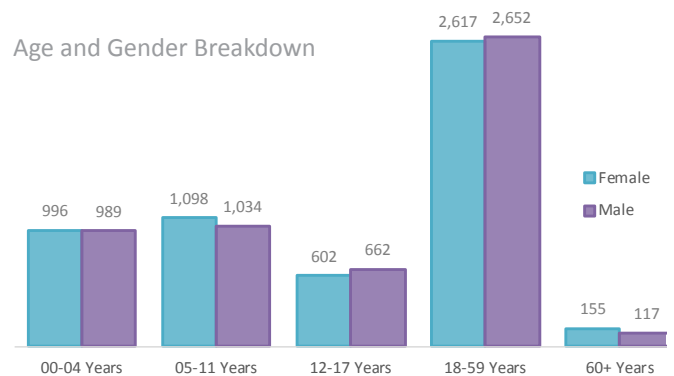
UNHCR/O. Zhdanov

**Camp Registered Population: 10,922 persons**

Pattern in Population Change: The camp received Syrians from Kobane in October 2014

Areas of Origin: Majority are Kurdish from Hassakeh and Damascus

## Age and Gender Breakdown





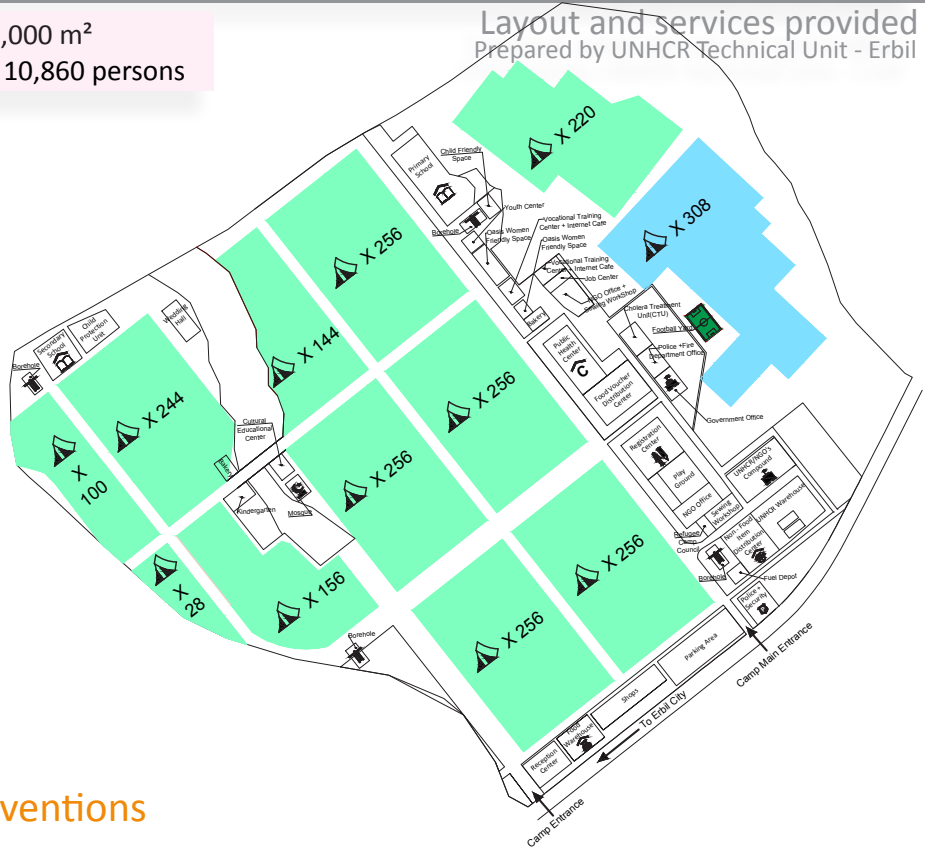
## Inter-Sector/Agency Interventions

Sectors	Indicators	Value	Indicators	Value
	# of Syrian refugees registered in 2016	207	% of refugees with updated registration records including iris scan enrolment	100%
	<p>UNHCR has introduced a digitalized Protection Monitoring Tool(PMT) in the four refugee camps. Through the PMT 174 refugees have been assessed for vulnerability and 34 refugees with specific needs have been referred to specialized services and assistance</p>			
	# of individuals who receive food assistance in voucher	6,107	<p>The SCOPE system was first rolled-out in January. SCOPE manages assistance from beginning to end, and allows assistance to be provided through e-vouchers, and to be managed online.</p>	
	# & (%) of children enrolled in school	2,139 (63%)	<p>Parent Teacher Association meetings were conducted in all camps to discuss school improvement plans. Erbil focus group discussions were conducted with teachers in camp and urban schools to better understand how the lack of incentives has affected teachers and their desire to stay or leave the teaching profession.</p>	
	1 health center for 10,000 persons	Yes	1-4 consultations/ person/ year	3.9
	<p>Health services are provided by IMC and DoH with support from UN agencies. MSF-F and UPP supported provision MHPSS services.</p>			


Size of camp area : 1,150,000 m<sup>2</sup>  
 Planned capacity (approximately): 10,860 persons

Layout and services provided  
 Prepared by UNHCR Technical Unit - Erbil

-  Under Improvement : 308 Shelter Plots (Concrete Slab, Kitchen, Latrine, Shower)
-  Improved : 2172 Shelter Plots (Concrete Slab, Kitchen, Latrine, Shower)




### Inter-Sector/Agency Interventions

Sectors	Indicators	Value	Indicators	Value
	Accumulative # of HHs receiving emergency shelter	N/A	Accumulative # of HHs receiving upgraded shelter	2,100

2,172 shelter units with infrastructure works are completed and occupied. Construction works (shelter, WASH and water net) for 308 new shelter units have been completed and except the construction of open channel and roads which will be completed in June 2016.

	# of HHs receiving core relief items for new arrivals and replenishment old items	14	accumulative # of households receiving winter support	2,081
---	---	----	---	-------

All camp residents received 160 liters of kerosene each during January and February. Tents, plastic sheets and other NFI's were distributed to families affected by stormy weather and scabies.

	Liters of water/person/day: 20 (min. standard)	75	Persons per shower: <20 (min. standard)	5
	Persons per latrine: <20 (min. standard)	5		

Daily water supply continued, including O&M of facilities and routine water quality monitoring. Regular garbage collection and routine cleaning and desludging of toilets and septic tanks continued. Two lines of the grey water network were finished. Promotion activities, including disease prevention, water conservation, camp/school cleaning and water heaters were undertaken. Camp cleaning days were organized. Water supply has been affected by the unstable public power supply/limited government resourcing for fuel, but water availability remains above the minimum target of 50 litre/person/day. A campaign to promote water conservation over the summer period has been launched.

