
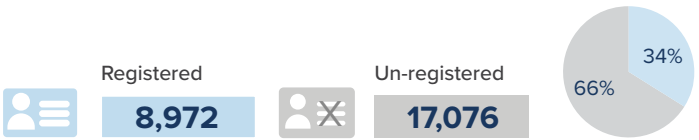
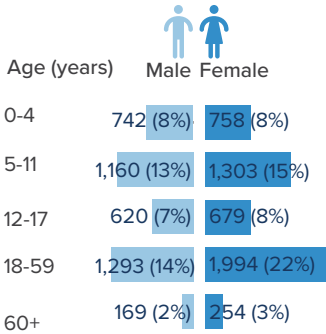
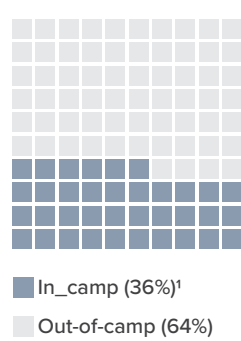
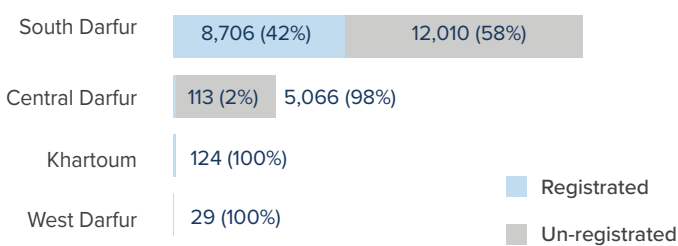
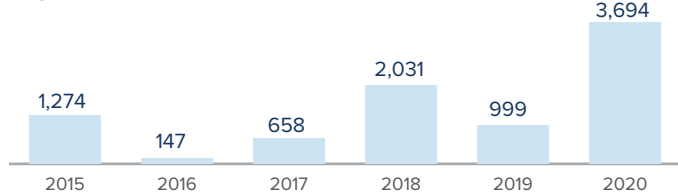
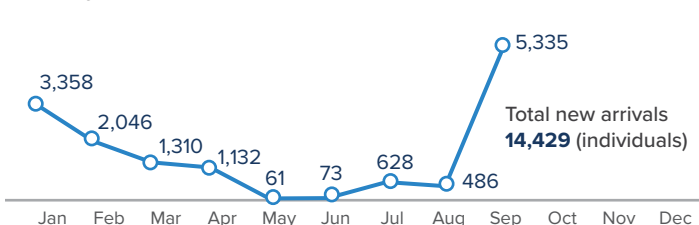


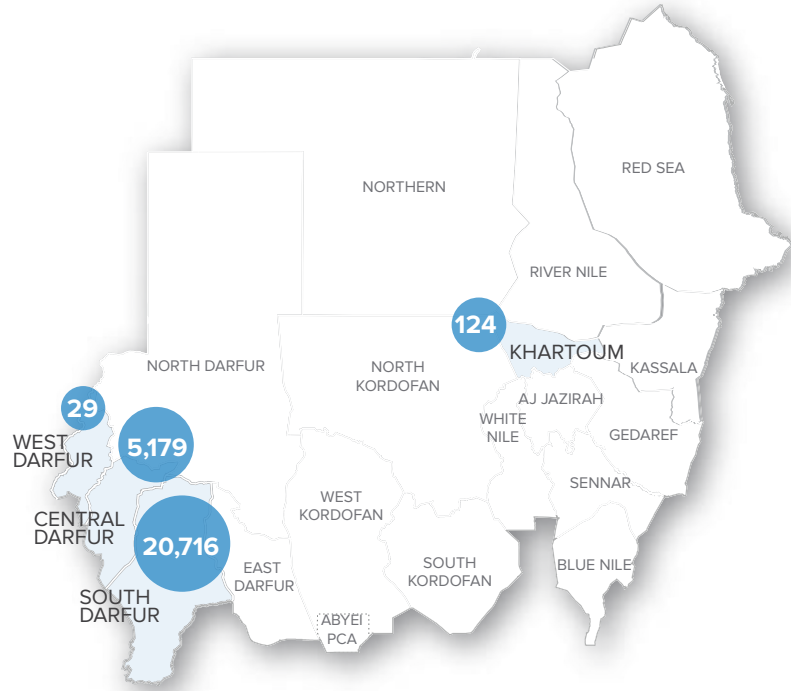
Sources: COR, UNHCR

**CAR Refugees & Asylum-seekers**

**UNHCR/COR Registration Statistics**

**Age-gender Breakdown**

**Population Distribution**

**Specific Needs (SNs)**

<sup>1</sup> Um Shalaya camp in Central Darfur

**Per State**

**Registered Since 2015**

**Monthly New Arrivals | 2020**


Inter-tribal clashes in Central African Republic (CAR) have been ongoing since September 2019, and led refugees from CAR to flee to safety in Sudan. The situation along the CAR-Sudan border remains tense and extremely volatile. UNHCR has revised its 2020 planning figure for CAR refugee arrivals to 20,000 individuals by end of 2020.



The boundaries and names shown and the designations used on this map do not imply official endorsement or acceptance by the United Nations.  
 Abyei region: Final status of the Abyei area is not yet determined

**Per Locality**

State	Locality	Registered	Un-registered
South Darfur	Al Radoum	3,077 (100%)	-
South Darfur	Nyala	2,857 (100%)	-
South Darfur	Um Dafoug	2,772 (19%)	12,010 (81%)
Central Darfur	Mukjar	22 (100%)	-
Central Darfur	Zalingi	91 (2%)	5,066 (98%)
Khartoum	Jebel Awlia	8 (100%)	-
Khartoum	Khartoum	82 (100%)	-
Khartoum	Bahri	2 (100%)	-
Khartoum	Sharg An Neel	4 (100%)	-
Khartoum	Um Durman	27 (100%)	-
Khartoum	Um Bada	1 (100%)	-
West Darfur	Ag Geneina	29 (100%)	-