

IDP Hosting Site Baseline Assessment Comparative Overview

YEMEN: Amanat Al Asimah, Amran, Dhamar, Marib

JUNE 2017



Cover image: Khamir IDP Settlement, Amran Governorate, Yemen, Giles Clarke for UNOCHA, 2017

<https://ocha.smugmug.com/Countries/Yemen/YEMEN-MEDIA-SELECTS/i-xDQCSBP/A>

About REACH Initiative

REACH facilitates the development of information tools and products that enhance the capacity of aid actors to make evidence-based decisions in emergency, recovery and development contexts. All REACH activities are conducted through inter-agency aid coordination mechanisms.

For more information, you can write to our in-country office: yemen@reach-initiative.org. You can view all our reports, maps and factsheets on our resource centre: reachresourcecentre.info, visit our website at reach-initiative.org, and follow us [@REACH_info](https://twitter.com/REACH_info).

Contents

Introduction and Methodology	4
Definitions and Limitations	5
Map 1: Assessed IDP hosting sites, per district	6
Summary	7
Map 2: IDP hosting sites under management, per district	8
Comparative analysis of needs severity, per site	9
Amanat Al Asimah Governorate	9
Dhamar Governorate	9
Map 3: Severity of needs in IDP hosting sites in Amanat Al Asimah Governorate, per district	10
Map 4: Severity of needs in IDP hosting sites in Dhamar Governorate, per district	11
Marib Governorate	12
Map 5: Severity of needs in IDP hosting sites in Marib Governorate, per district	19
Amran Governorate	20
Map 6: Severity of needs in IDP hosting sites in Amran Governorate, per district	27
Annex 1 - Scoring matrix for comparative analysis of needs	28
Annex 2 - Classifications used for comparative analysis	30

Introduction

The IDP Hosting Site Baseline Assessment aims to support targeting and response planning by humanitarian stakeholders, including authorities, UN agencies, local and international non-governmental organisations (NGOs). It provides a baseline of key multi-sectoral indicators across IDP hosting sites in 22 governorates, based on data collected through interviews with key informants in each site. The baseline assessment will help to inform the site management support which will be offered to the local authorities and humanitarian actors in charge of IDP hosting sites, as well as the support which will be offered to IDPs to establish self-governance, community participation and communication processes within IDP hosting sites.

The IDP Hosting Site Baseline Assessment is organised and supported by the Shelter / NFI / CCCM Cluster coordination team and cluster partners engaged in the activity. The data collection for the baseline assessment has been carried out by the International Organisation for Migration (IOM) in 18 governorates and the office of the United Nations High Commissioner for Refugees (UNHCR) in 4 governorates.

Once the baseline of current sites is finalised, its updates will be carried out every six months to cover newly established sites. Monitoring of the sites identified through the baseline and its updates will be carried out continuously. The information generated over time through monitoring data collection will provide an indication of structural and sectoral changes in the conditions of the sites.

REACH supports the Shelter / NFI / CCCM Cluster in data analysis and output production. A core set of products created as a result of the data collection exercises includes:

1. Summary report - Overview of key indicators and comparative analysis of sites to identify those in most urgent need;
2. Site Profiles - Produced for each site with relevant sectoral information;
3. Site Maps - Maps showing site location and characteristics.

This report presents findings from four governorates - Amanat Al Asimah, Amran, Dhamar, Marib - based on data collected in June 2017 by UNHCR during the first stage of the baseline assessment.

Methodology

The assessment has been conducted across 22 governorates, in IDP hosting sites of five or more IDP households, where assistance and protection services can be delivered collectively. To identify sites, TFPM Area Assessments¹ and a Cluster site list have been used. Sites on the list have been visited by enumerators and included in the assessment if they hosted five or more IDP households. The assessment covers both rural and urban settings and aims to assess every IDP hosting site in Yemen. However, new sites are being identified, while some settlements do not exist anymore. Therefore, findings refer to identified sites, with new sites being added into or removed from later data collection rounds.

Data has been collected through interviews with one to five key informants in each site. Key informants included site managers, members of site committee, sheikhs, mosque imams, community leaders or in the absence of any formal leaders – randomly chosen IDP households, who answered on behalf of all households in the site. Consequently, findings reflect the informed perspectives of these key informants and should be considered only indicative. However, the estimates provided by the informants offer a reliable indication of the situation within the settlements.

¹ The Task Force for Population Movement (TFPM), co-led by IOM and UNHCR is a Technical Working Group of the Yemen Protection Cluster. The TFPM implements an information management tool that gathers data on the status and location of displaced persons across Yemen. <http://www.globaldtm.info/category/middle-east-and-north-africa/yemen/>

Definitions

For the purpose of data collection, the Yemen Shelter / NFI / CCCM Cluster identifies each concentration of displaced population according to the following categories:

- **Location** – a populated place in the smallest geographical division: a neighbourhood in urban area and a village in rural area.
- **Site** – a location inhabited by five or more households regardless of its accommodation and shelter type. In cases of multiple housing units hosting five or more households each, having the same shelter type and sharing one basic service unit, a single data collection form shall be applied. Basic service units include latrines, water points or cooking facilities.
- **Individual settlement** – a population concentration hosting less than five households within one location (see above). Individual settlements are not included in this exercise.

Displacement sites are divided into two categories:

- **Collective Centre** – a displacement site in a pre-existing physical structure, either public/communal (e.g. public buildings, schools) or private buildings (e.g. factories, private houses) inhabited by five or more IDP households;
- **Spontaneous Settlement** - groups of tented or other types of housing units inhabited by five or more IDP households, established by the IDPs themselves or by non-experienced actors on land they have no legal claim to. The IDPs intend to stay in this settlement for an extended period of time.

The following type and status of shelter structures present in displacement sites has been agreed:

- **Makeshift shelter** - typically built from waste and temporary materials (tarpaulins, cardboard, blankets, metal sheeting, tarps, etc.);
- **Emergency shelter** - a portable shelter with a cover and a structure;
- **Finished building** - a building which is completed (with walls and roof) and composite of all building components (windows, doors, plumbing, etc.);
- **Unfinished building** - a building which has more than its frame, but is still missing elements (i.e. doors, windows, lighting, plumbing, walls, etc.);
- **Skeleton** - a building which has a solid frame (concrete, steel, etc.) but no other elements;
- **Open air** - no structure present.

Summary

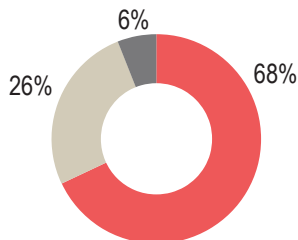
The findings presented below are indicative of all assessed sites in four governorates (Amanat Al Asimah, Amran, Dhamar, Marib). Percentage figures are calculated on the basis of all sites assessed across the four governorates, unless stated otherwise.

Overview

# assessed IDP hosting sites:	364
- Collective centres	221
- Spontaneous settlement	143
# individuals in assessed sites	45,531
# households in assessed sites	6,833

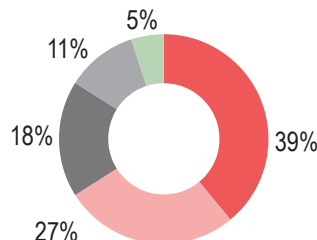
Key findings

Site management type



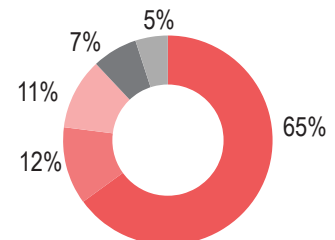
- No management
- Private / Voluntary
- Other

Rent agreement



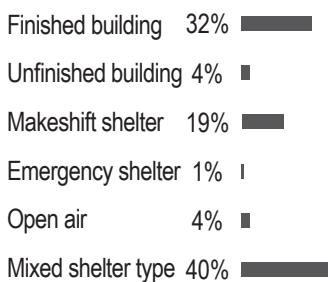
- No agreement
- Owner not known
- Oral without local witness
- Oral with local witness
- Written agreement

Reasons for not returning to place of origin for majority of IDPs

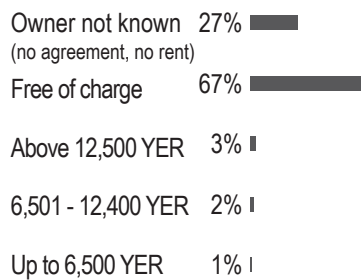


- No stability in place of origin
- No livelihood opportunity in place of origin
- House damaged / destroyed / occupied
- No access to the place of origin
- Other

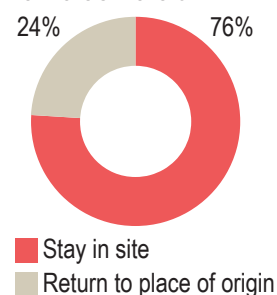
Shelter typology



Rent payment



Most common intentions for next 3 months



- Stay in site
- Return to place of origin

Concerns present in the sites, per governorate

	Amanat Al Asimah	Amran	Dhamar	Marib
total number of sites	4	180	4	176
# collective centres	3	150	4	64
# spontaneous settlement	1	30	0	112
% of sites with no management	25%	78%	75%	59%
% of sites with IDPs living in open air or makeshift/emergency shelter	25%	46%	25%	73%
% of sites reporting water shortages	75%	72%	75%	51%
% of sites with no latrines	25%	54%	100%	31%
% of sites with no showers	25%	46%	50%	43%
% of sites with poor wiring or no electricity	75%	75%	100%	76%
% of sites with not separated family spaces	0%	12%	25%	3%
% of sites with mine risk reported	25%	27%	0%	31%
% of sites with no primary healthcare provider	50%	17%	50%	40%
% of sites where majority of IDPs do not eat 3 meals a day	50%	47%	50%	14%

Scale: Less than 25% 25% - 50% Above 50%

Comparative analysis of needs severity, per site

The comparative analysis of severity of needs in IDP Hosting Sites aims to support humanitarian actors in prioritisation of sites from the most critical and in need to the least. Severity of needs should be compared only between sites for a given sector and not between sectors. The method of scoring is presented in the scoring Martix (Annex 1).

Full dataset with indicators used for this analysis is available on request from CCCM/Shelter Cluster.

Severity of needs

Critical	●
High	●
Medium	●
Low or none	●

CC = Collective Centre
SS = Spontaneous Settlement

Amanat Al Asimah Governorate

Site ID	District	Site Name	Site type	Population	Camp Management	Shelter & NFI	Water Access	Sanitation	Health	Food Security	Education	Protection	SITE PRIORITY
YE1310-0007	Bani Al Harith	Al Khamees	SS	327	●	●	●	●	●	●	●	●	●
YE1309-0005	Ath'thaorah	Center of The Educational Channel	CC	85	●	●	●	●	●	●	●	●	●
YE1309-0008	Ath'thaorah	Southern Bir Zaid Neighbourhood	CC	49	●	●	●	●	●	●	●	●	●
YE1308-0216	Ma'ain	Naseebah Center For IDPs	CC	93	●	●	●	●	●	●	●	●	●

Dhamar Governorate

Site ID	District	Site Name	Site type	Population	Camp Management	Shelter & NFI	Water Access	Sanitation	Health	Food Security	Education	Protection	SITE PRIORITY
YE2002-0019	Jahran	Al Wehdah Camp	CC	72	●	●	●	●	●	●	●	●	●
YE2003-0219	Jabal Ash sharq	Madinat Al Sharq	CC	153	●	●	●	●	●	●	●	●	●
YE2003-0237	Jabal Ash sharq	Al Sa'dat School	CC	24	●	●	●	●	●	●	●	●	●
YE2005-0247	Utмах	Kraifah Bab Al Souq	CC	59	●	●	●	●	●	●	●	●	●

Map 3: Severity of needs in IDP hosting sites in Amanat Al Asimah Governorate, per district

Proportion of sites per severity of needs, per district



Severity of needs

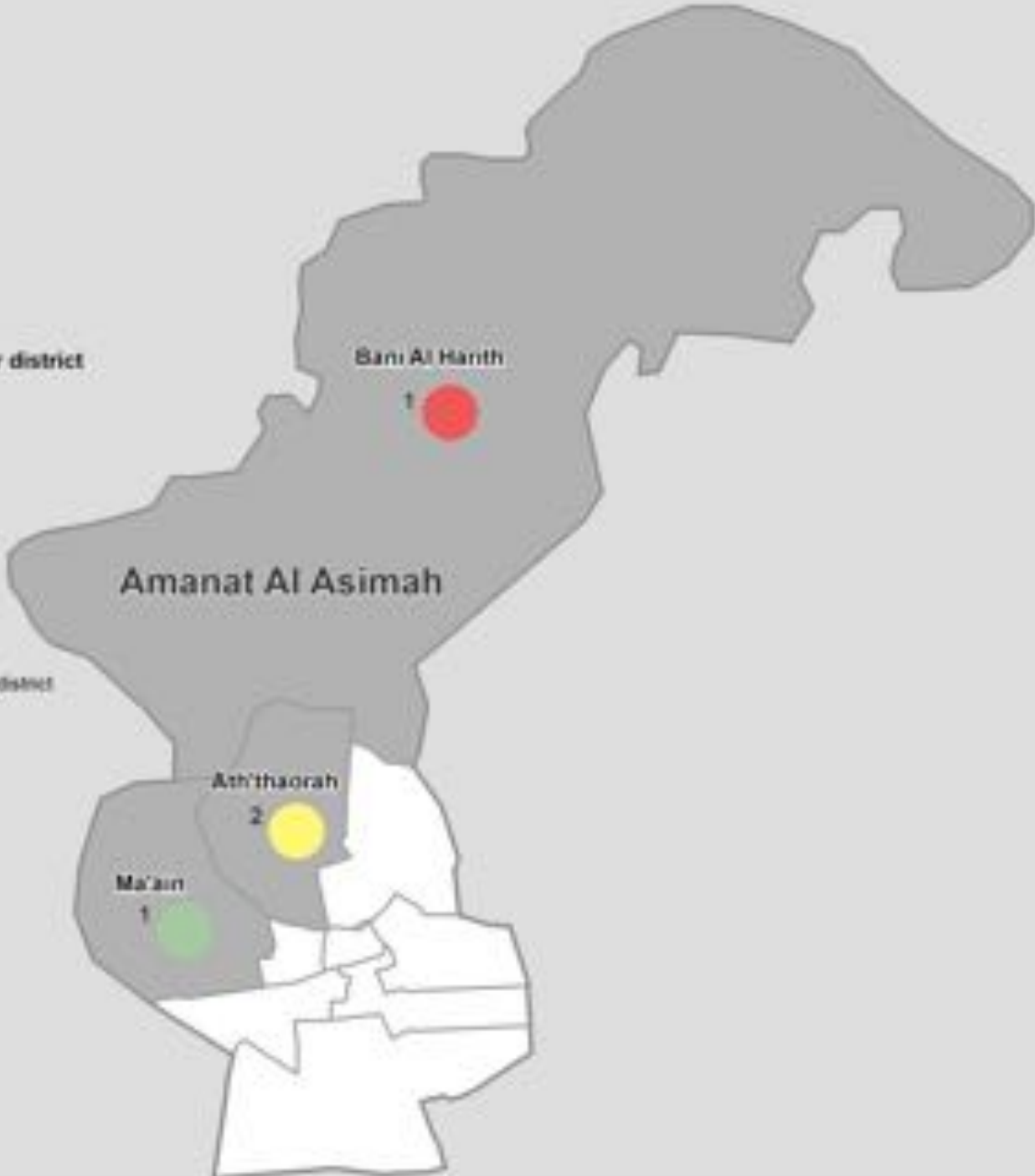


4 Number of sites per severity of needs, per district

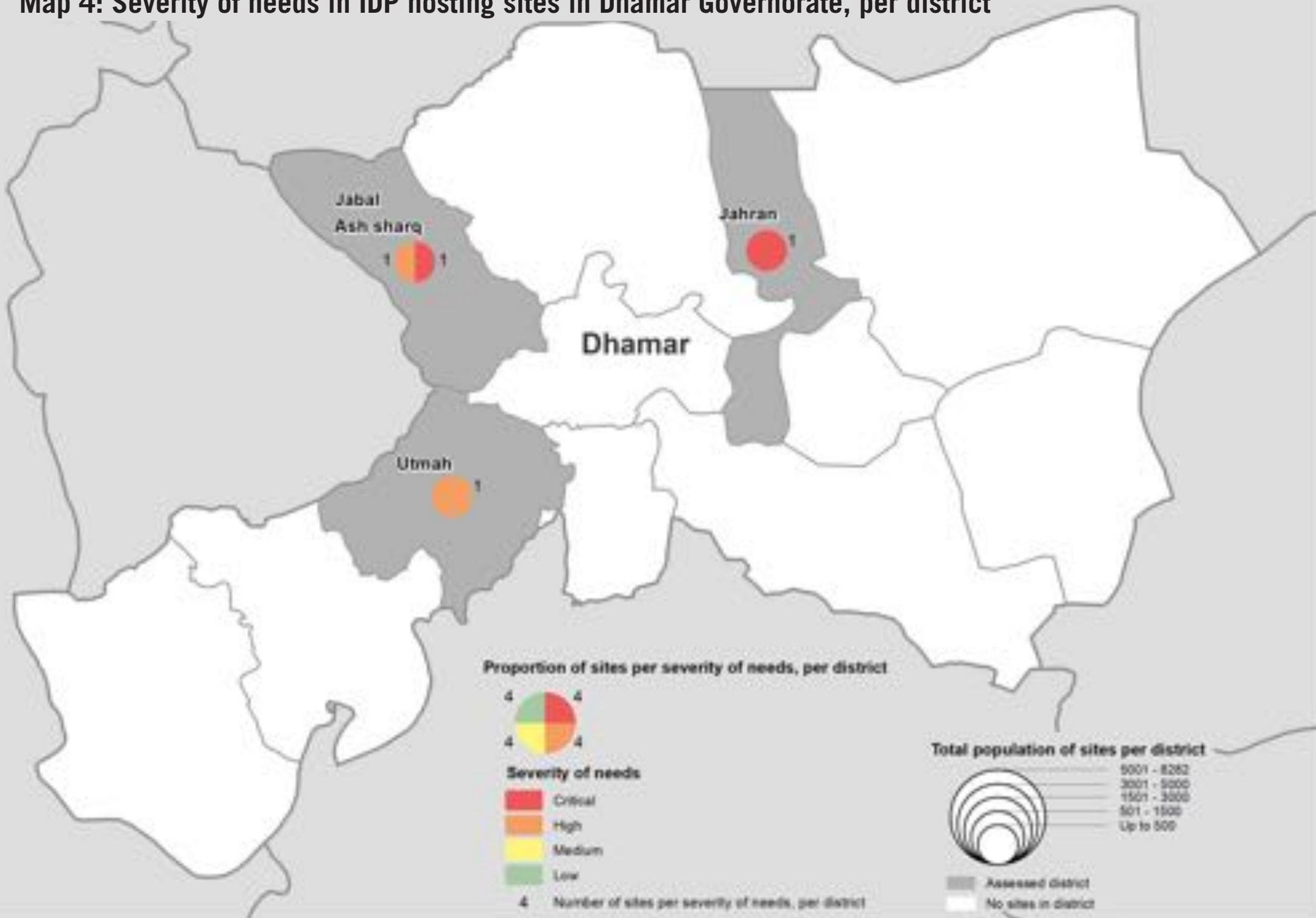
Total population of sites per district



Assessed district
No sites in district



Map 4: Severity of needs in IDP hosting sites in Dhamar Governorate, per district



Marib Governorate

Site ID	District	Site Name	Site type	Population	Camp Management	Shelter & NFI	Water Access	Sanitation	Health	Food Security	Education	Protection	SITE PRIORITY
YE2603-0313	Medghal	Al Shaiban	CC	57	●	●	●	●	●	●	●	●	●
YE2603-0315	Medghal	Al Salamah	SS	50	●	●	●	●	●	●	●	●	●
YE2603-0316	Medghal	Al Saleh Gathering	SS	50	●	●	●	●	●	●	●	●	●
YE2603-0327	Medghal	Al Aljamaidar	SS	39	●	●	●	●	●	●	●	●	●
YE2603-0331	Medghal	Al Sharhan	CC	60	●	●	●	●	●	●	●	●	●
YE2606-0285	Sirwah	Al Taiman	SS	21	●	●	●	●	●	●	●	●	●
YE2606-0286	Sirwah	Al Adawleh	SS	39	●	●	●	●	●	●	●	●	●
YE2606-0301	Sirwah	Al Abarah	SS	85	●	●	●	●	●	●	●	●	●
YE2608-0275	Rahabah	Najd Al Mojama'a	SS	337	●	●	●	●	●	●	●	●	●
YE2610-0324	Mahliyah	Al Mawred	CC	47	●	●	●	●	●	●	●	●	●
YE2610-0338	Mahliyah	Al Areedha	CC	74	●	●	●	●	●	●	●	●	●
YE2610-0339	Mahliyah	Al Jazeerah	CC	31	●	●	●	●	●	●	●	●	●
YE2610-0340	Mahliyah	Alsaylah	CC	94	●	●	●	●	●	●	●	●	●
YE2610-0341	Mahliyah	Al Sad	CC	102	●	●	●	●	●	●	●	●	●
YE2610-0342	Mahliyah	Razan	CC	86	●	●	●	●	●	●	●	●	●
YE2610-0343	Mahliyah	Abu Daba'a	CC	63	●	●	●	●	●	●	●	●	●
YE2610-0344	Mahliyah	Al Oshah	CC	112	●	●	●	●	●	●	●	●	●
YE2610-0345	Mahliyah	Al Radah	CC	63	●	●	●	●	●	●	●	●	●
YE2612-0186	Marib City	Al Mahwa Al Sharqi	CC	43	●	●	●	●	●	●	●	●	●
YE2612-0306	Marib City	Eshash Ma'zouleh	SS	40	●	●	●	●	●	●	●	●	●
YE2612-0354	Marib City	Al-Khaseef	CC	107	●	●	●	●	●	●	●	●	●
YE2613-0038	Marib	Alhami	SS	267	●	●	●	●	●	●	●	●	●
YE2613-0262	Marib	Al Hashaishan	SS	38	●	●	●	●	●	●	●	●	●
YE2613-0277	Marib	Arafan	SS	105	●	●	●	●	●	●	●	●	●
YE2613-0280	Marib	Al Thanyah	SS	129	●	●	●	●	●	●	●	●	●
YE2601-0294	Majzar	Before Mafraq Saleb	SS	78	●	●	●	●	●	●	●	●	●
YE2601-0295	Majzar	Khalif Al Basha School	SS	60	●	●	●	●	●	●	●	●	●

Marib Governorate

Site ID	District	Site Name	Site type	Population	Camp Management	Shelter & NFI	Water Access	Sanitation	Health	Food Security	Education	Protection	SITE PRIORITY
YE2601-0297	Majzar	Aleunam	SS	43	●	●	●	●	●	●	●	●	●
YE2601-0298	Majzar	Wehdeh Seheyeh	SS	82	●	●	●	●	●	●	●	●	●
YE2601-0300	Majzar	Neer Abo Salah School	SS	41	●	●	●	●	●	●	●	●	●
YE2601-0308	Majzar	Alkhaniq	SS	80	●	●	●	●	●	●	●	●	●
YE2601-0309	Majzar	Alfurza	SS	28	●	●	●	●	●	●	●	●	●
YE2601-0310	Majzar	Halhalan School	CC	34	●	●	●	●	●	●	●	●	●
YE2602-0250	Raghwan	Al A Dhawie	CC	26	●	●	●	●	●	●	●	●	●
YE2602-0251	Raghwan	Al Awamreh	CC	49	●	●	●	●	●	●	●	●	●
YE2602-0253	Raghwan	Al Shamlool	CC	23	●	●	●	●	●	●	●	●	●
YE2602-0255	Raghwan	Al Alqahtani	SS	19	●	●	●	●	●	●	●	●	●
YE2602-0256	Raghwan	Al Marzouq	CC	18	●	●	●	●	●	●	●	●	●
YE2602-0257	Raghwan	Al Arfaj	SS	18	●	●	●	●	●	●	●	●	●
YE2602-0269	Raghwan	Al Ghayamah	SS	26	●	●	●	●	●	●	●	●	●
YE2603-0312	Medghal	Al Ateeq	SS	45	●	●	●	●	●	●	●	●	●
YE2603-0314	Medghal	Al Masamrah	SS	61	●	●	●	●	●	●	●	●	●
YE2603-0317	Medghal	Al Safaryah	CC	65	●	●	●	●	●	●	●	●	●
YE2603-0318	Medghal	Al Shaqra'a	SS	63	●	●	●	●	●	●	●	●	●
YE2603-0325	Medghal	Al Braik	SS	52	●	●	●	●	●	●	●	●	●
YE2603-0326	Medghal	Al Thawie	SS	45	●	●	●	●	●	●	●	●	●
YE2603-0328	Medghal	Al Qora'an	SS	76	●	●	●	●	●	●	●	●	●
YE2603-0329	Medghal	Al Madareej	CC	70	●	●	●	●	●	●	●	●	●
YE2603-0330	Medghal	Al Hek	SS	40	●	●	●	●	●	●	●	●	●
YE2603-0332	Medghal	Al Ta'azan	SS	48	●	●	●	●	●	●	●	●	●
YE2603-0333	Medghal	Badou Al Nasheefah	SS	59	●	●	●	●	●	●	●	●	●
YE2603-0335	Medghal	Al Waghrah	SS	56	●	●	●	●	●	●	●	●	●
YE2604-0347	Harib Al Qaramish	Shoja'a	SS	47	●	●	●	●	●	●	●	●	●
YE2604-0350	Harib Al Qaramish	Bani Haisan	SS	61	●	●	●	●	●	●	●	●	●

Marib Governorate

Site ID	District	Site Name	Site type	Population	Camp Management	Shelter & NFI	Water Access	Sanitation	Health	Food Security	Education	Protection	SITE PRIORITY
YE2604-0351	Harib Al Qaramish	Al Lakmah	SS	50	●	●	●	●	●	●	●	●	●
YE2605-0068	Bidbadah	Azeeb Al Janabeen	SS	58	●	●	●	●	●	●	●	●	●
YE2606-0069	Sirwah	Al Shaikh Balhat House	CC	40	●	●	●	●	●	●	●	●	●
YE2606-0070	Sirwah	Aqed Jazamah Gathering	SS	135	●	●	●	●	●	●	●	●	●
YE2606-0071	Sirwah	Badou Mashmakh	SS	37	●	●	●	●	●	●	●	●	●
YE2606-0152	Sirwah	Asret Al Wadi	SS	98	●	●	●	●	●	●	●	●	●
YE2606-0153	Sirwah	Al Aredha	SS	88	●	●	●	●	●	●	●	●	●
YE2606-0154	Sirwah	Gathering Of Harjah Al Ashtal	SS	49	●	●	●	●	●	●	●	●	●
YE2606-0155	Sirwah	Nabt Camp	SS	117	●	●	●	●	●	●	●	●	●
YE2606-0156	Sirwah	Zajan Gathering	SS	82	●	●	●	●	●	●	●	●	●
YE2606-0258	Sirwah	Al Mard Gathering	SS	86	●	●	●	●	●	●	●	●	●
YE2606-0259	Sirwah	Al Dawood	SS	117	●	●	●	●	●	●	●	●	●
YE2606-0271	Sirwah	Ahl Shararah	SS	69	●	●	●	●	●	●	●	●	●
YE2606-0273	Sirwah	Al Adawleh	SS	45	●	●	●	●	●	●	●	●	●
YE2606-0274	Sirwah	Al Nasser Ben Hussein	SS	28	●	●	●	●	●	●	●	●	●
YE2606-0284	Sirwah	Al Meth'her	SS	47	●	●	●	●	●	●	●	●	●
YE2606-0287	Sirwah	Al Saleh Family	SS	55	●	●	●	●	●	●	●	●	●
YE2606-0288	Sirwah	Al Asoor	SS	40	●	●	●	●	●	●	●	●	●
YE2606-0289	Sirwah	Al Mohsen	CC	63	●	●	●	●	●	●	●	●	●
YE2606-0290	Sirwah	Al Tahewah Taiman	CC	64	●	●	●	●	●	●	●	●	●
YE2606-0358	Sirwah	Al Ma'ejban	CC	44	●	●	●	●	●	●	●	●	●
YE2606-0360	Sirwah	Al Ahmad Bin Saleh	SS	36	●	●	●	●	●	●	●	●	●
YE2606-0361	Sirwah	Al Alban Hassan	SS	50	●	●	●	●	●	●	●	●	●
YE2606-0362	Sirwah	Al Ameir	SS	45	●	●	●	●	●	●	●	●	●
YE2608-0266	Rahabah	Qotton	SS	177	●	●	●	●	●	●	●	●	●
YE2608-0267	Rahabah	Baqthah	CC	47	●	●	●	●	●	●	●	●	●
YE2608-0268	Rahabah	Om Al Falah	SS	45	●	●	●	●	●	●	●	●	●

Marib Governorate

Site ID	District	Site Name	Site type	Population	Camp Management	Shelter & NFI	Water Access	Sanitation	Health	Food Security	Education	Protection	SITE PRIORITY
YE2610-0321	Mahliyah	Ma'shara'a	CC	76	●	●	●	●	●	●	●	●	●
YE2610-0322	Mahliyah	Al Maja'a	CC	73	●	●	●	●	●	●	●	●	●
YE2610-0323	Mahliyah	Al Farsh	CC	69	●	●	●	●	●	●	●	●	●
YE2612-0151	Marib City	Near Abo Baker Mosque	CC	161	●	●	●	●	●	●	●	●	●
YE2612-0185	Marib City	Alfaw Algharbiu	CC	53	●	●	●	●	●	●	●	●	●
YE2612-0355	Marib City	Maneen Al-Hadad	CC	50	●	●	●	●	●	●	●	●	●
YE2613-0004	Marib	Al-Ghawyah	CC	102	●	●	●	●	●	●	●	●	●
YE2613-0009	Marib	Hai Al Bahi	SS	33	●	●	●	●	●	●	●	●	●
YE2613-0020	Marib	Jaw Al Naseem Al A'la	SS	48	●	●	●	●	●	●	●	●	●
YE2613-0022	Marib	Al Saqet	SS	66	●	●	●	●	●	●	●	●	●
YE2613-0191	Marib	Qash'a Al Bard	SS	63	●	●	●	●	●	●	●	●	●
YE2613-0260	Marib	Badoun	SS	37	●	●	●	●	●	●	●	●	●
YE2613-0261	Marib	Al Akrameh	SS	76	●	●	●	●	●	●	●	●	●
YE2613-0263	Marib	Al Hani Al A'ala	SS	52	●	●	●	●	●	●	●	●	●
YE2613-0264	Marib	Maarda'a Al Ghwaibi	SS	32	●	●	●	●	●	●	●	●	●
YE2613-0265	Marib	Al Feddi	SS	114	●	●	●	●	●	●	●	●	●
YE2613-0276	Marib	Al Kawlah	SS	139	●	●	●	●	●	●	●	●	●
YE2613-0278	Marib	Al Hawi Al Shamali	SS	177	●	●	●	●	●	●	●	●	●
YE2613-0279	Marib	Al Hawi Al Janoubi	SS	130	●	●	●	●	●	●	●	●	●
YE2613-0281	Marib	Raydan Al Qaseeb	SS	176	●	●	●	●	●	●	●	●	●
YE2613-0282	Marib	Assaqeefah	SS	40	●	●	●	●	●	●	●	●	●
YE2613-0307	Marib	Al Ruwaik	SS	96	●	●	●	●	●	●	●	●	●
YE2601-0293	Majzar	Mehsam al Raeeyah	SS	44	●	●	●	●	●	●	●	●	●
YE2601-0296	Majzar	Al-jafrah Camp	SS	69	●	●	●	●	●	●	●	●	●
YE2601-0299	Majzar	Al Manjurah	SS	58	●	●	●	●	●	●	●	●	●
YE2601-0311	Majzar	Al Ja'dar Camp	SS	52	●	●	●	●	●	●	●	●	●
YE2602-0252	Raghwan	Al Sharhan	CC	19	●	●	●	●	●	●	●	●	●

Marib Governorate

Site ID	District	Site Name	Site type	Population	Camp Management	Shelter & NFI	Water Access	Sanitation	Health	Food Security	Education	Protection	SITE PRIORITY
YE2602-0254	Raghwan	Al Qaryah Al Olya	CC	41	●	●	●	●	●	●	●	●	●
YE2603-0334	Medghal	Al Wadi	SS	38	●	●	●	●	●	●	●	●	●
YE2604-0346	Harib Al Qaramish	Al Hazm	SS	22	●	●	●	●	●	●	●	●	●
YE2604-0348	Harib Al Qaramish	Al Aqer Al Qariah	SS	100	●	●	●	●	●	●	●	●	●
YE2604-0349	Harib Al Qaramish	Al A'abal	SS	52	●	●	●	●	●	●	●	●	●
YE2604-0352	Harib Al Qaramish	Al Lewa'a	SS	65	●	●	●	●	●	●	●	●	●
YE2604-0353	Harib Al Qaramish	Harrah	SS	55	●	●	●	●	●	●	●	●	●
YE2606-0270	Sirwah	Al Yehya Bin Salem	SS	42	●	●	●	●	●	●	●	●	●
YE2606-0272	Sirwah	Sawaleha Al Haqail	SS	62	●	●	●	●	●	●	●	●	●
YE2606-0283	Sirwah	Assawalha	SS	32	●	●	●	●	●	●	●	●	●
YE2606-0291	Sirwah	Bani dabyan	SS	50	●	●	●	●	●	●	●	●	●
YE2606-0302	Sirwah	Dwaishah Aneshr	SS	75	●	●	●	●	●	●	●	●	●
YE2606-0303	Sirwah	Al Ahmad Mohsen	SS	46	●	●	●	●	●	●	●	●	●
YE2606-0336	Sirwah	Al Nasser Bin Saleh	SS	40	●	●	●	●	●	●	●	●	●
YE2606-0357	Sirwah	Al Adawleh (Al Melh)	CC	75	●	●	●	●	●	●	●	●	●
YE2606-0359	Sirwah	Al Zayed	SS	53	●	●	●	●	●	●	●	●	●
YE2607-0023	Al Jubah	Al Ajamah	SS	71	●	●	●	●	●	●	●	●	●
YE2607-0024	Al Jubah	As Sawm	CC	35	●	●	●	●	●	●	●	●	●
YE2607-0025	Al Jubah	Jaw Khodair	CC	43	●	●	●	●	●	●	●	●	●
YE2607-0026	Al Jubah	Naja'a	CC	78	●	●	●	●	●	●	●	●	●
YE2610-0319	Mahliyah	Mahjab	CC	97	●	●	●	●	●	●	●	●	●
YE2610-0320	Mahliyah	Qaramah	CC	57	●	●	●	●	●	●	●	●	●
YE2610-0337	Mahliyah	Al Amoud'	CC	82	●	●	●	●	●	●	●	●	●
YE2612-0029	Marib City	Maneen Al-Ashraf	CC	133	●	●	●	●	●	●	●	●	●
YE2612-0030	Marib City	Al Faw Al Sharqi	CC	216	●	●	●	●	●	●	●	●	●
YE2612-0031	Marib City	Al Saylah Al Gharbi	CC	250	●	●	●	●	●	●	●	●	●
YE2612-0034	Marib City	Hadad Al Haibla	CC	134	●	●	●	●	●	●	●	●	●

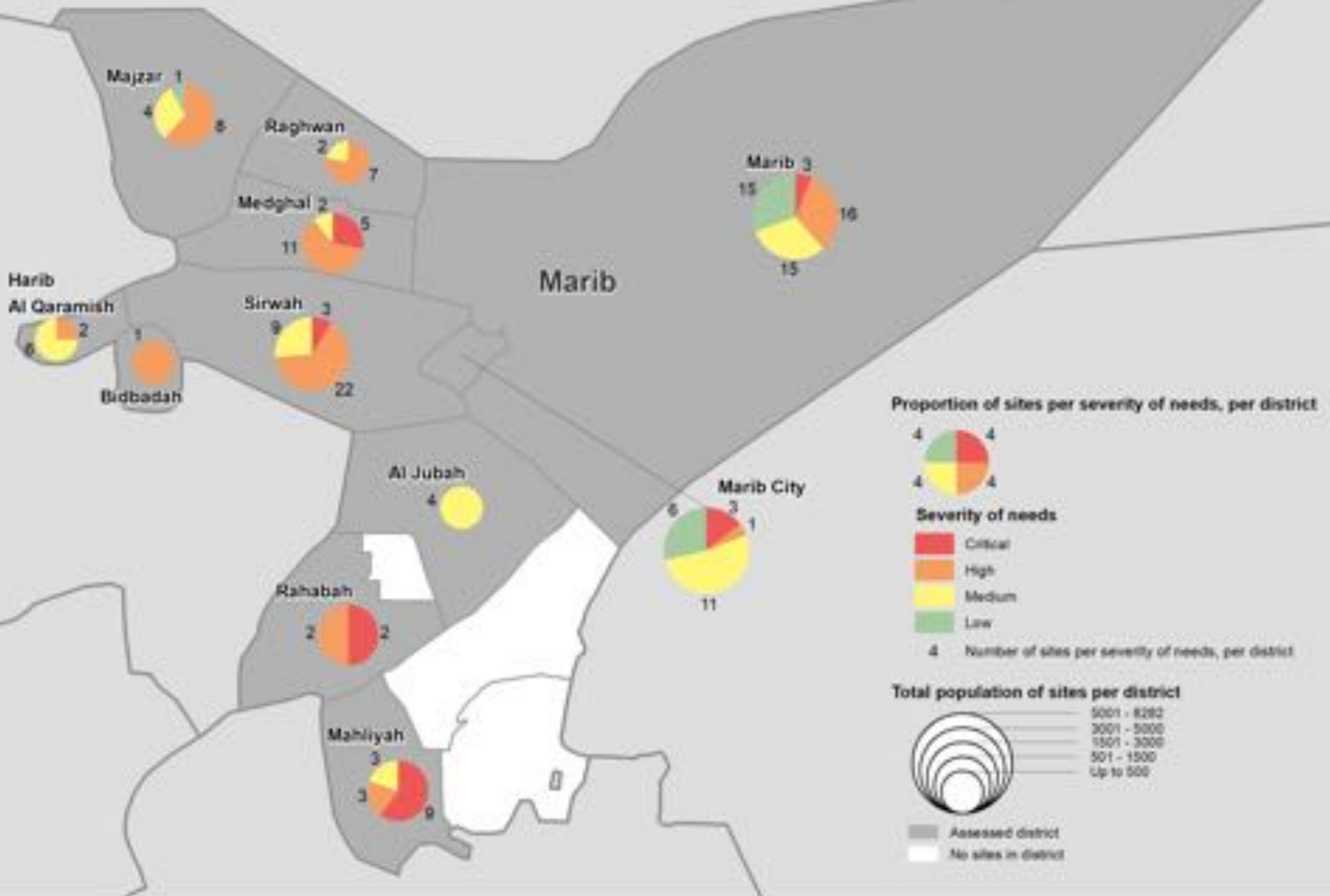
Marib Governorate

Site ID	District	Site Name	Site type	Population	Camp Management	Shelter & NFI	Water Access	Sanitation	Health	Food Security	Education	Protection	SITE PRIORITY
YE2612-0141	Marib City	Al arashi	SS	50	●	●	●	●	●	●	●	●	●
YE2612-0157	Marib City	Al maydan	CC	81	●	●	●	●	●	●	●	●	●
YE2612-0182	Marib City	Al Mahw Al Sharqi	SS	45	●	●	●	●	●	●	●	●	●
YE2612-0183	Marib City	Near Al Jafeenah	CC	61	●	●	●	●	●	●	●	●	●
YE2612-0184	Marib City	Al-Jaboul	CC	67	●	●	●	●	●	●	●	●	●
YE2612-0196	Marib City	Community College Building	CC	247	●	●	●	●	●	●	●	●	●
YE2612-0304	Marib City	Community College Building	CC	897	●	●	●	●	●	●	●	●	●
YE2612-0356	Marib City	Neer Saba School	CC	90	●	●	●	●	●	●	●	●	●
YE2613-0002	Marib	Al Majouh	CC	38	●	●	●	●	●	●	●	●	●
YE2613-0003	Marib	Hayi Albtaha'a	SS	49	●	●	●	●	●	●	●	●	●
YE2613-0010	Marib	Hai Al Kher	CC	36	●	●	●	●	●	●	●	●	●
YE2613-0021	Marib	Hai Al Haj	SS	62	●	●	●	●	●	●	●	●	●
YE2613-0036	Marib	Al-Raczah	SS	91	●	●	●	●	●	●	●	●	●
YE2613-0037	Marib	Al-Maseil Al-Asfal	SS	53	●	●	●	●	●	●	●	●	●
YE2613-0177	Marib	Al Mansouza	CC	34	●	●	●	●	●	●	●	●	●
YE2613-0178	Marib	Al Marda'a	SS	48	●	●	●	●	●	●	●	●	●
YE2613-0189	Marib	Al Bajash	SS	31	●	●	●	●	●	●	●	●	●
YE2613-0190	Marib	Jaw Al Naseem Al Asfal	SS	43	●	●	●	●	●	●	●	●	●
YE2613-0192	Marib	Ma'ref Al Wadi	SS	36	●	●	●	●	●	●	●	●	●
YE2613-0193	Marib	Al Hadba	SS	30	●	●	●	●	●	●	●	●	●
YE2613-0194	Marib	Hadba'a Al Oshan	SS	48	●	●	●	●	●	●	●	●	●
YE2613-0199	Marib	Al Hadi	SS	47	●	●	●	●	●	●	●	●	●
YE2612-0032	Marib City	Sharikat Alnaft	CC	331	●	●	●	●	●	●	●	●	●
YE2612-0033	Marib City	Al'amn Alsiyasy	CC	246	●	●	●	●	●	●	●	●	●
YE2612-0305	Marib City	Al Hussain	CC	38	●	●	●	●	●	●	●	●	●
YE2613-0001	Marib	Al-Erq	CC	83	●	●	●	●	●	●	●	●	●
YE2613-0014	Marib	Al Hazmah	CC	42	●	●	●	●	●	●	●	●	●

Marib Governorate

Site ID	District	Site Name	Site type	Population	Camp Management	Shelter & NFI	Water Access	Sanitation	Health	Food Security	Education	Protection	SITE PRIORITY
YE2613-0015	Marib	Salwah	SS	36	●	●	●	●	●	●	●	●	●
YE2613-0027	Marib	Al-Mabad	SS	42	●	●	●	●	●	●	●	●	●
YE2613-0081	Marib	Flaifel	CC	30	●	●	●	●	●	●	●	●	●
YE2613-0082	Marib	Al Ramsah	SS	36	●	●	●	●	●	●	●	●	●
YE2613-0083	Marib	Al Wahshan	SS	43	●	●	●	●	●	●	●	●	●
YE2613-0084	Marib	Al Maseel Kara	CC	42	●	●	●	●	●	●	●	●	●
YE2613-0085	Marib	Alramiluh	SS	54	●	●	●	●	●	●	●	●	●
YE2613-0086	Marib	Al Naqe'ah	SS	48	●	●	●	●	●	●	●	●	●
YE2613-0087	Marib	Al Mekrab	CC	30	●	●	●	●	●	●	●	●	●
YE2613-0174	Marib	Al Harj Al Asfal	SS	48	●	●	●	●	●	●	●	●	●
YE2613-0175	Marib	Al Mahata	SS	49	●	●	●	●	●	●	●	●	●
YE2613-0176	Marib	Al Ghajela	CC	54	●	●	●	●	●	●	●	●	●
YE2613-0179	Marib	Al Lamd	SS	42	●	●	●	●	●	●	●	●	●

Map 5: Severity of needs in IDP hosting sites in Marib Governorate, per district



Amran Governorate

Site ID	District	Site Name	Site type	Population	Camp Management	Shelter & NFI	Water Access	Sanitation	Health	Food Security	Education	Protection	SITE PRIORITY
YE2901-0094	Harf Sufyan	Al Turk	CC	100	●	●	●	●	●	●	●	●	●
YE2901-0095	Harf Sufyan	Alhutamuh	CC	50	●	●	●	●	●	●	●	●	●
YE2901-0096	Harf Sufyan	Aljadhma'a	CC	50	●	●	●	●	●	●	●	●	●
YE2901-0097	Harf Sufyan	Alhulul	CC	120	●	●	●	●	●	●	●	●	●
YE2901-0098	Harf Sufyan	Diha'a	CC	75	●	●	●	●	●	●	●	●	●
YE2901-0124	Harf Sufyan	Al Hayrah	CC	175	●	●	●	●	●	●	●	●	●
YE2901-0125	Harf Sufyan	Al Shate'a	CC	99	●	●	●	●	●	●	●	●	●
YE2901-0126	Harf Sufyan	Maqam Dho Tale'a	CC	120	●	●	●	●	●	●	●	●	●
YE2901-0127	Harf Sufyan	Al Ghowl	CC	138	●	●	●	●	●	●	●	●	●
YE2901-0128	Harf Sufyan	Badou Al Jaze'a	CC	100	●	●	●	●	●	●	●	●	●
YE2901-0137	Harf Sufyan	Ghool Al Fars	CC	125	●	●	●	●	●	●	●	●	●
YE2901-0138	Harf Sufyan	Al Hadbeh	CC	76	●	●	●	●	●	●	●	●	●
YE2901-0139	Harf Sufyan	Motak	CC	75	●	●	●	●	●	●	●	●	●
YE2901-0140	Harf Sufyan	Al Jalah	CC	75	●	●	●	●	●	●	●	●	●
YE2901-0143	Harf Sufyan	Al Meshwaf	CC	33	●	●	●	●	●	●	●	●	●
YE2901-0144	Harf Sufyan	IDPs Center in Al Iraq	CC	42	●	●	●	●	●	●	●	●	●
YE2901-0147	Harf Sufyan	IDPs Center in Halahla	CC	30	●	●	●	●	●	●	●	●	●
YE2901-0160	Harf Sufyan	Anqan	CC	60	●	●	●	●	●	●	●	●	●
YE2901-0161	Harf Sufyan	Jeerah	CC	60	●	●	●	●	●	●	●	●	●
YE2901-0162	Harf Sufyan	Alsiriyn	SS	60	●	●	●	●	●	●	●	●	●
YE2901-0163	Harf Sufyan	Alnaqe	SS	60	●	●	●	●	●	●	●	●	●
YE2901-0164	Harf Sufyan	Su'ad	SS	57	●	●	●	●	●	●	●	●	●
YE2901-0165	Harf Sufyan	Sakna'a	SS	90	●	●	●	●	●	●	●	●	●
YE2901-0180	Harf Sufyan	Jareez Al A'ala	SS	90	●	●	●	●	●	●	●	●	●
YE2901-0181	Harf Sufyan	Hamdah Beach	SS	60	●	●	●	●	●	●	●	●	●
YE2901-0200	Harf Sufyan	Al Baran Al Asefal	SS	60	●	●	●	●	●	●	●	●	●
YE2901-0201	Harf Sufyan	Jareez Al Asefal	SS	81	●	●	●	●	●	●	●	●	●

Amran Governorate

Site ID	District	Site Name	Site type	Population	Camp Management	Shelter & NFI	Water Access	Sanitation	Health	Food Security	Education	Protection	SITE PRIORITY
YE2901-0202	Harf Sufyan	Hajeb	SS	81	●	●	●	●	●	●	●	●	●
YE2901-0203	Harf Sufyan	Thal Haidan	CC	76	●	●	●	●	●	●	●	●	●
YE2901-0214	Harf Sufyan	Na'amah	CC	150	●	●	●	●	●	●	●	●	●
YE2901-0215	Harf Sufyan	Thail Qabal	CC	120	●	●	●	●	●	●	●	●	●
YE2901-0217	Harf Sufyan	Al Hajr	CC	75	●	●	●	●	●	●	●	●	●
YE2901-0218	Harf Sufyan	Al Ahadan	CC	50	●	●	●	●	●	●	●	●	●
YE2901-0220	Harf Sufyan	Al Hayaq	CC	50	●	●	●	●	●	●	●	●	●
YE2901-0221	Harf Sufyan	Al Aadi	CC	60	●	●	●	●	●	●	●	●	●
YE2901-0222	Harf Sufyan	Al Ghadeer	CC	50	●	●	●	●	●	●	●	●	●
YE2901-0223	Harf Sufyan	Al Ma'mal	CC	58	●	●	●	●	●	●	●	●	●
YE2901-0224	Harf Sufyan	Al-Shuwa'et	CC	90	●	●	●	●	●	●	●	●	●
YE2901-0227	Harf Sufyan	Khabash IDPs Center	CC	37	●	●	●	●	●	●	●	●	●
YE2901-0240	Harf Sufyan	Habasheh	CC	75	●	●	●	●	●	●	●	●	●
YE2901-0241	Harf Sufyan	Al Rabqan	CC	124	●	●	●	●	●	●	●	●	●
YE2901-0242	Harf Sufyan	Al Hadba Al Bayda'a	CC	175	●	●	●	●	●	●	●	●	●
YE2901-0243	Harf Sufyan	Al Molazem	CC	50	●	●	●	●	●	●	●	●	●
YE2901-0244	Harf Sufyan	Al Shaq	CC	175	●	●	●	●	●	●	●	●	●
YE2902-0056	Huth	Aneb Nazeheen	CC	115	●	●	●	●	●	●	●	●	●
YE2902-0058	Huth	Khamery Nazeheen	CC	65	●	●	●	●	●	●	●	●	●
YE2902-0059	Huth	Dashm Nazeheen	SS	163	●	●	●	●	●	●	●	●	●
YE2902-0060	Huth	Husson Nazeheen	CC	219	●	●	●	●	●	●	●	●	●
YE2902-0079	Huth	Al Bayda'a Camp	SS	400	●	●	●	●	●	●	●	●	●
YE2902-0080	Huth	Hawth Camp	SS	2030	●	●	●	●	●	●	●	●	●
YE2902-0106	Huth	Al-Mandhar	CC	64	●	●	●	●	●	●	●	●	●
YE2902-0107	Huth	Al-Qeran	CC	57	●	●	●	●	●	●	●	●	●
YE2902-0132	Huth	Al-Thawrein	CC	63	●	●	●	●	●	●	●	●	●
YE2902-0133	Huth	Al-Juraf	CC	49	●	●	●	●	●	●	●	●	●

Amran Governorate

Site ID	District	Site Name	Site type	Population	Camp Management	Shelter & NFI	Water Access	Sanitation	Health	Food Security	Education	Protection	SITE PRIORITY
YE2903-0119	Al Ashah	Habta'a	CC	120	●	●	●	●	●	●	●	●	●
YE2903-0123	Al Ashah	Al-Oshah Badw Ruhah	CC	120	●	●	●	●	●	●	●	●	●
YE2903-0166	Al Ashah	Al Fardat	CC	80	●	●	●	●	●	●	●	●	●
YE2903-0168	Al Ashah	Al Haija	CC	105	●	●	●	●	●	●	●	●	●
YE2903-0169	Al Ashah	Badou Awama'a	CC	180	●	●	●	●	●	●	●	●	●
YE2904-0041	Al Qaflah	Al Shaqb	SS	129	●	●	●	●	●	●	●	●	●
YE2904-0198	Al Qaflah	Al Majza'a Camp	SS	56	●	●	●	●	●	●	●	●	●
YE2906-0130	Al Madan	Mefkhath Camp	SS	272	●	●	●	●	●	●	●	●	●
YE2907-0028	Suwayr	Al Zala'a	CC	220	●	●	●	●	●	●	●	●	●
YE2907-0063	Suwayr	Al Methmar Gathering	CC	42	●	●	●	●	●	●	●	●	●
YE2907-0065	Suwayr	Al Sawyer	CC	61	●	●	●	●	●	●	●	●	●
YE2907-0101	Suwayr	Sha'b Al Shami	CC	390	●	●	●	●	●	●	●	●	●
YE2907-0102	Suwayr	Ghathyah	CC	425	●	●	●	●	●	●	●	●	●
YE2907-0103	Suwayr	Qaflat Kabas	CC	385	●	●	●	●	●	●	●	●	●
YE2907-0104	Suwayr	Bakan	CC	305	●	●	●	●	●	●	●	●	●
YE2907-0105	Suwayr	Al Mezreb	CC	376	●	●	●	●	●	●	●	●	●
YE2907-0108	Suwayr	Al Ghadeer	CC	343	●	●	●	●	●	●	●	●	●
YE2907-0109	Suwayr	Manjarat Al Shameyah Wal Yamaneyah	CC	380	●	●	●	●	●	●	●	●	●
YE2907-0204	Suwayr	Al Hajjah	CC	210	●	●	●	●	●	●	●	●	●
YE2907-0205	Suwayr	Wasel	CC	195	●	●	●	●	●	●	●	●	●
YE2907-0206	Suwayr	Al Maarakha	CC	270	●	●	●	●	●	●	●	●	●
YE2907-0207	Suwayr	Souq Sheeb	CC	184	●	●	●	●	●	●	●	●	●
YE2907-0208	Suwayr	Waqeez	CC	133	●	●	●	●	●	●	●	●	●
YE2907-0209	Suwayr	Al Sawdah-flaih	CC	182	●	●	●	●	●	●	●	●	●
YE2908-0053	Habur Zulaymah	Jabal Ghawas	CC	240	●	●	●	●	●	●	●	●	●
YE2908-0054	Habur Zulaymah	Al Masna'a	CC	170	●	●	●	●	●	●	●	●	●
YE2908-0072	Habur Zulaymah	Al Dhihar	CC	224	●	●	●	●	●	●	●	●	●

Amran Governorate

Site ID	District	Site Name	Site type	Population	Camp Management	Shelter & NFI	Water Access	Sanitation	Health	Food Security	Education	Protection	SITE PRIORITY
YE2908-0073	Habur Zulaymah	Bet Al Kharem	CC	210	●	●	●	●	●	●	●	●	●
YE2908-0074	Habur Zulaymah	Al Musallah	CC	200	●	●	●	●	●	●	●	●	●
YE2908-0075	Habur Zulaymah	Al Gharb	CC	210	●	●	●	●	●	●	●	●	●
YE2908-0076	Habur Zulaymah	Al Meswah	CC	200	●	●	●	●	●	●	●	●	●
YE2908-0077	Habur Zulaymah	Al Hejrah	CC	210	●	●	●	●	●	●	●	●	●
YE2908-0078	Habur Zulaymah	Al Merkham	CC	170	●	●	●	●	●	●	●	●	●
YE2908-0134	Habur Zulaymah	Al Ramadah	CC	174	●	●	●	●	●	●	●	●	●
YE2910-0117	Kharif	New Market	CC	115	●	●	●	●	●	●	●	●	●
YE2915-0011	Amran	Al Tahseen Camp	SS	34	●	●	●	●	●	●	●	●	●
YE2915-0012	Amran	Al Smood Lane	SS	30	●	●	●	●	●	●	●	●	●
YE2915-0013	Amran	Al Lail Market	SS	65	●	●	●	●	●	●	●	●	●
YE2915-0131	Amran	Eastren Hadba	CC	184	●	●	●	●	●	●	●	●	●
YE2918-0006	Iyal Surayh	Sahb	CC	25	●	●	●	●	●	●	●	●	●
YE2918-0092	Iyal Surayh	Al Hayt Al Esheh	CC	84	●	●	●	●	●	●	●	●	●
YE2918-0112	Iyal Surayh	Qahal Al Jama'a / Hay Al Jameah	CC	152	●	●	●	●	●	●	●	●	●
YE2918-0113	Iyal Surayh	Adan Tabet Al Sawdah	CC	112	●	●	●	●	●	●	●	●	●
YE2919-0089	Khamir	Bet Al Mashreqi Camp School	CC	50	●	●	●	●	●	●	●	●	●
YE2919-0091	Khamir	Khamir University	CC	42	●	●	●	●	●	●	●	●	●
YE2920-0045	Bani Suraim	Bet Al Sham	SS	48	●	●	●	●	●	●	●	●	●
YE2901-0044	Harf Sufyan	Al Muhamasheen Center	CC	33	●	●	●	●	●	●	●	●	●
YE2901-0055	Harf Sufyan	Al-Jobjob	CC	35	●	●	●	●	●	●	●	●	●
YE2901-0093	Harf Sufyan	Qabl	CC	180	●	●	●	●	●	●	●	●	●
YE2901-0145	Harf Sufyan	IDPs Center in Qadabah	CC	25	●	●	●	●	●	●	●	●	●
YE2901-0146	Harf Sufyan	IDPs Center in Al Masba'a	CC	40	●	●	●	●	●	●	●	●	●
YE2901-0150	Harf Sufyan	Al Khamshosh	CC	29	●	●	●	●	●	●	●	●	●
YE2901-0211	Harf Sufyan	Ateba'a	CC	34	●	●	●	●	●	●	●	●	●
YE2901-0213	Harf Sufyan	IDPs Center in Al Batnah	CC	52	●	●	●	●	●	●	●	●	●

Amran Governorate

Site ID	District	Site Name	Site type	Population	Camp Management	Shelter & NFI	Water Access	Sanitation	Health	Food Security	Education	Protection	SITE PRIORITY
YE2901-0228	Harf Sufyan	Tho Sheli IDPs Center	CC	37	●	●	●	●	●	●	●	●	●
YE2901-0231	Harf Sufyan	Al Hadlan IDPs Center	CC	32	●	●	●	●	●	●	●	●	●
YE2901-0233	Harf Sufyan	Baja'a IDPs Center	CC	23	●	●	●	●	●	●	●	●	●
YE2901-0235	Harf Sufyan	Almanaseer Dahma IDPs Center	CC	38	●	●	●	●	●	●	●	●	●
YE2901-0236	Harf Sufyan	Ateba'a IDPs Center	CC	25	●	●	●	●	●	●	●	●	●
YE2902-0016	Huth	Al Hoson	CC	35	●	●	●	●	●	●	●	●	●
YE2902-0017	Huth	Al Hajla'a IDPs	CC	56	●	●	●	●	●	●	●	●	●
YE2902-0018	Huth	Al Qamra	SS	158	●	●	●	●	●	●	●	●	●
YE2903-0120	Al Ashah	Hadabuh Mutie	CC	45	●	●	●	●	●	●	●	●	●
YE2903-0121	Al Ashah	Beelqan	CC	220	●	●	●	●	●	●	●	●	●
YE2903-0129	Al Ashah	Qarhad	CC	160	●	●	●	●	●	●	●	●	●
YE2903-0167	Al Ashah	Al Akem	CC	140	●	●	●	●	●	●	●	●	●
YE2903-0170	Al Ashah	Ghareeb Al Najd	CC	90	●	●	●	●	●	●	●	●	●
YE2904-0046	Al Qaflah	Al Mekhdara Camp	SS	196	●	●	●	●	●	●	●	●	●
YE2904-0048	Al Qaflah	Al Skaibat Market Camp	SS	81	●	●	●	●	●	●	●	●	●
YE2904-0249	Al Qaflah	Bayt Al Sharhi	SS	70	●	●	●	●	●	●	●	●	●
YE2907-0061	Suwayr	Al Mashareeq	CC	140	●	●	●	●	●	●	●	●	●
YE2907-0062	Suwayr	Homaidha	CC	82	●	●	●	●	●	●	●	●	●
YE2907-0064	Suwayr	Al Samsarah Al Alya'a	CC	59	●	●	●	●	●	●	●	●	●
YE2907-0066	Suwayr	Eastren Hadbah	CC	72	●	●	●	●	●	●	●	●	●
YE2907-0067	Suwayr	Hadbah Al Raghwani	CC	103	●	●	●	●	●	●	●	●	●
YE2907-0099	Suwayr	Tho Qazan	CC	74	●	●	●	●	●	●	●	●	●
YE2907-0100	Suwayr	Wadi Al Adaba	CC	71	●	●	●	●	●	●	●	●	●
YE2907-0172	Suwayr	Al Hammah	CC	33	●	●	●	●	●	●	●	●	●
YE2907-0187	Suwayr	Ghaitha Center	CC	54	●	●	●	●	●	●	●	●	●
YE2907-0365	Suwayr	Abu Seraj	CC	115	●	●	●	●	●	●	●	●	●
YE2908-0035	Habur Zulaymah	Habour	CC	490	●	●	●	●	●	●	●	●	●

Amran Governorate

Site ID	District	Site Name	Site type	Population	Camp Management	Shelter & NFI	Water Access	Sanitation	Health	Food Security	Education	Protection	SITE PRIORITY
YE2908-0052	Habur Zulaymah	Al Madayer	CC	420	●	●	●	●	●	●	●	●	●
YE2908-0158	Habur Zulaymah	Haithah	CC	1222	●	●	●	●	●	●	●	●	●
YE2908-0159	Habur Zulaymah	Al Khaleq	CC	951	●	●	●	●	●	●	●	●	●
YE2908-0226	Habur Zulaymah	Al Mahattah	CC	775	●	●	●	●	●	●	●	●	●
YE2908-0239	Habur Zulaymah	Al Ma'ali	CC	481	●	●	●	●	●	●	●	●	●
YE2908-0245	Habur Zulaymah	Al Masarha	CC	573	●	●	●	●	●	●	●	●	●
YE2908-0246	Habur Zulaymah	Bani Al Thabi	CC	529	●	●	●	●	●	●	●	●	●
YE2908-0248	Habur Zulaymah	Al Najd	CC	593	●	●	●	●	●	●	●	●	●
YE2908-0363	Habur Zulaymah	Al Sayah	CC	240	●	●	●	●	●	●	●	●	●
YE2911-0043	Raydah	Al Jahein Camp	SS	460	●	●	●	●	●	●	●	●	●
YE2911-0135	Raydah	Harih Almutrah	CC	28	●	●	●	●	●	●	●	●	●
YE2915-0173	Amran	Aldarpaeen	CC	898	●	●	●	●	●	●	●	●	●
YE2917-0049	Thula	Old Thala'a Hote-bab Al Fardha	CC	31	●	●	●	●	●	●	●	●	●
YE2918-0195	Iyal Surayh	Bani Abd / Al Wehdeh Al Seheyeh Lane	CC	247	●	●	●	●	●	●	●	●	●
YE2918-0197	Iyal Surayh	Sahb Market Lane	CC	224	●	●	●	●	●	●	●	●	●
YE2919-0050	Khamir	Health Unity Bet Al Anez	CC	29	●	●	●	●	●	●	●	●	●
YE2919-0051	Khamir	Ibn Al Mobarak Bet Al Wada'e School	CC	34	●	●	●	●	●	●	●	●	●
YE2919-0088	Khamir	Dahadh Camp	SS	2940	●	●	●	●	●	●	●	●	●
YE2919-0110	Khamir	Obaida Bin Al Jarrah Kheran School	CC	23	●	●	●	●	●	●	●	●	●
YE2919-0111	Khamir	Al Wehdah Al Seheyah Bayt Dawood	CC	29	●	●	●	●	●	●	●	●	●
YE2919-0114	Khamir	The Agricultural Compound Building	CC	36	●	●	●	●	●	●	●	●	●
YE2919-0115	Khamir	Al Fath School in Asafah	CC	41	●	●	●	●	●	●	●	●	●
YE2919-0116	Khamir	Bayt dawood School	CC	28	●	●	●	●	●	●	●	●	●
YE2919-0118	Khamir	Al Wakfah Bilal Ben Rabah School	CC	33	●	●	●	●	●	●	●	●	●
YE2919-0225	Khamir	Gathering Of Jarn Bet Al Qobai'e	SS	70	●	●	●	●	●	●	●	●	●
YE2901-0142	Harf Sufyan	Al Mjdarah	CC	62	●	●	●	●	●	●	●	●	●
YE2901-0148	Harf Sufyan	Al Baqa'ah	CC	35	●	●	●	●	●	●	●	●	●

Amran Governorate

Site ID	District	Site Name	Site type	Population	Camp Management	Shelter & NFI	Water Access	Sanitation	Health	Food Security	Education	Protection	SITE PRIORITY
YE2901-0210	Harf Sufyan	Alsora IDPs Center	CC	40	●	●	●	●	●	●	●	●	●
YE2901-0212	Harf Sufyan	Abu Sulaiman IDPs Center	CC	40	●	●	●	●	●	●	●	●	●
YE2901-0229	Harf Sufyan	IDPs Center in Al Majza'a	CC	52	●	●	●	●	●	●	●	●	●
YE2901-0230	Harf Sufyan	Ayan Al A'Ali IDPs Center	CC	32	●	●	●	●	●	●	●	●	●
YE2901-0232	Harf Sufyan	Darb Zaid IDPs Center	CC	30	●	●	●	●	●	●	●	●	●
YE2901-0234	Harf Sufyan	Reek IDPs Center	CC	35	●	●	●	●	●	●	●	●	●
YE2902-0057	Huth	Al Matar Airport	CC	159	●	●	●	●	●	●	●	●	●
YE2903-0122	Al Ashah	Al-Oshah	CC	180	●	●	●	●	●	●	●	●	●
YE2904-0039	Al Qafлах	Ber Atheleh	SS	105	●	●	●	●	●	●	●	●	●
YE2904-0040	Al Qafлах	Al Bastah	CC	253	●	●	●	●	●	●	●	●	●
YE2904-0042	Al Qafлах	Al-Mashehad	CC	258	●	●	●	●	●	●	●	●	●
YE2904-0136	Al Qafлах	Beair Labn	SS	490	●	●	●	●	●	●	●	●	●
YE2904-0149	Al Qafлах	Sharha Camp	SS	126	●	●	●	●	●	●	●	●	●
YE2907-0171	Suwayr	Sawmal Al Awsat	CC	49	●	●	●	●	●	●	●	●	●
YE2907-0188	Suwayr	Al Mafaqee'a	CC	69	●	●	●	●	●	●	●	●	●
YE2907-0364	Suwayr	Qazan	CC	75	●	●	●	●	●	●	●	●	●
YE2907-0366	Suwayr	Al Aqar Center	CC	117	●	●	●	●	●	●	●	●	●
YE2911-0047	Raydah	Al Ma'aredh Saif Camp	SS	373	●	●	●	●	●	●	●	●	●

Map 6: Severity of needs in IDP hosting sites in Amran Governorate, per district

Proportion of sites per severity of needs, per district



Severity of needs

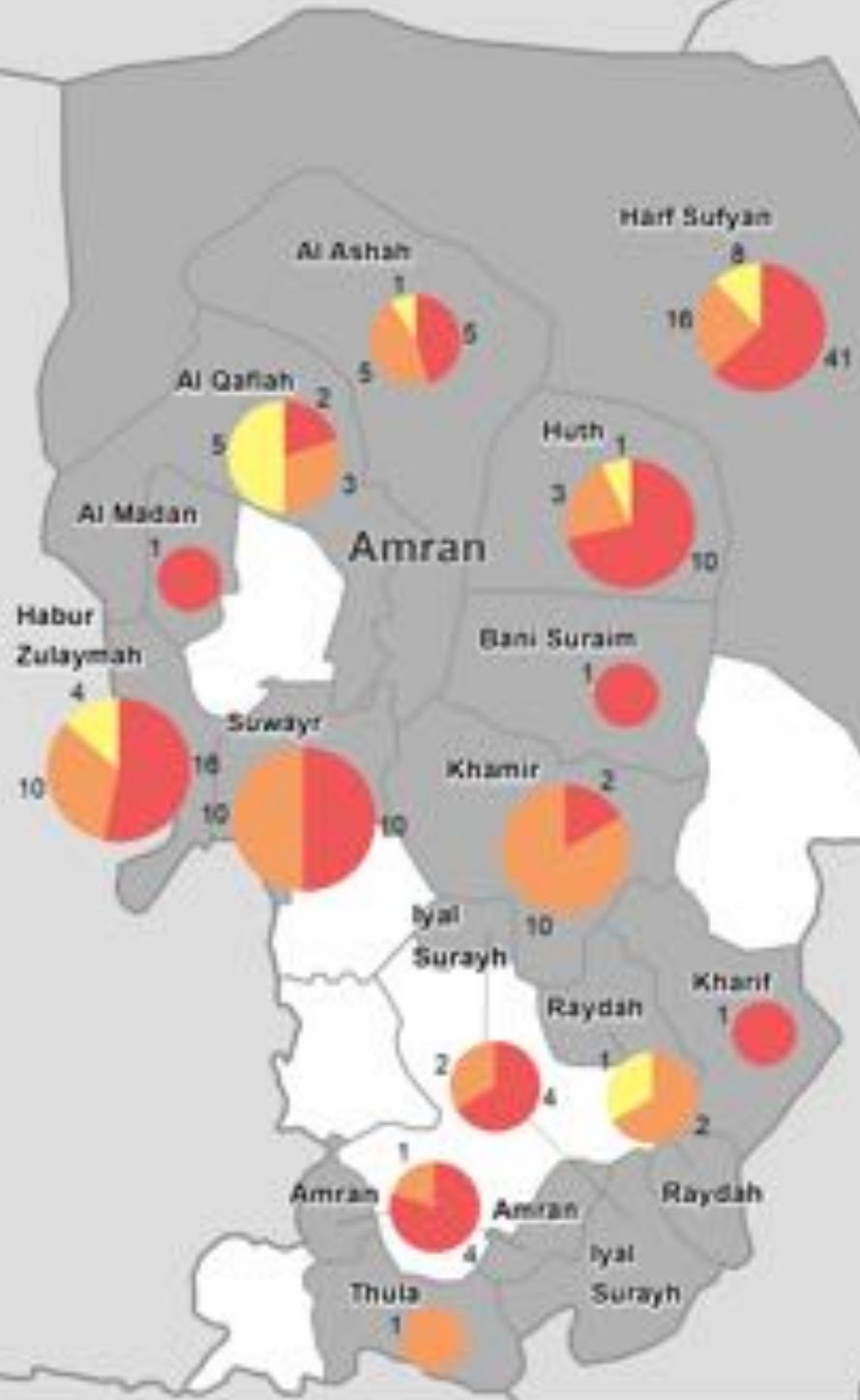


4 Number of sites per severity of needs, per district

Total population of sites per district



Assessed district
No sites in district



Annex 1 - Scoring matrix for comparative analysis of needs

Sector	Indicator	Value	Weight	Calculation	Final Grade
Site Management	Presence of site management	Yes	0	Total score / Max score	>=0.85 -> 4 (black) >=0.50 -> 3 (red) >=0.25 -> 2 (yellow) >=0 -> 1 (green)
		No	2		
	Site management committee established	Yes No	0 1		
	Method of gathering population figures	By Counting By Estimation Not collected	0 0.5 1		
Shelter & NFI	IDPs living in open air	No	0	Total score / Max score	>=0.60 -> 4 (black) >=0.30 -> 3 (red) >=0.15 -> 2 (yellow) >=0 -> 1 (green)
		Yes	3		
	IDPs living in emergency or makeshift shelter	No	0		
		Yes	2		
	Issues present in finished or/and unfinished buildings (See Annex 2)	No	0		
		Yes	2		
Risk of eviction reported	No Yes	0 1			
Number of NFI items reported as needed	None	0			
	1 to 4 item types	1			
	4 or more item types	2			
Electricity access issues (no access or poor wiring)	No Yes	0 1			
Health	Primary healthcare provision	Government, NGO/UN, Private charity/group	0	Total score / Max score	>=0.65 -> 4 (black) >=0.50 -> 3 (red) >=0.30 -> 2 (yellow) >=0 -> 1 (green)
		Voluntary (organised by IDPs or hosts)	1		
		IDPs are paying	1		
	No provider	2			
Primary healthcare provision for pregnant/lactating women	Government, NGO/UN, Private charity/group	0			
Voluntary (organised by IDPs or hosts)	1				
IDPs are paying	1				
No provider	2				
Doctor/nurse visiting site	Yes No	0 1			
Outbreak of diarrhoea reported	No Yes	0 1			
Food Security	Majority of site residents eat 3 meals a day	Yes	0	Total score / Max score	>=0.80 -> 4 (black) >=0.60 -> 3 (red) >=0.40 -> 2 (yellow) >=0 -> 1 (green)
		No	2		
	Coping Strategy Index (See Annex 2 for CSI calculation)	None Low score Medium score High score	0 1 2 3		
Water Access	Access to water in the site (See Annex 2 for full description)	Little to no problem	0	N/A	>=0.75 -> 4 (black) >=0.50 -> 3 (red) >=0.25 -> 2 (yellow) >=0 -> 1 (green)
		Intermittent access problem	1		
Affordability problem		2			
Status problem		2			
Main water source used for drinking and household purposes (see Annex 2 for water source classification)	Improved water source	0			
	Unimproved water source	1			
Sanitation & Waste Removal	Access to bathing facilities	Everyone has access	0	Total score / Max score	>=0.70 -> 4 (black) >=0.30 -> 3 (red) >=0.15 -> 2 (yellow) >=0 -> 0 (green)
		More than half of the population has access	1		
		Half or less of the population has access	2		
	Access to functioning latrines	Everyone has access	0		
More than half of the population has access	1				
Half or less of the population has access	2				
Presence of garbage	Present in few areas or not at all Present in some or most areas	0 1			
Presence of sewage/wastewater	Present once or twice, or not at all Present most of all the time	0 1			

Sector	Indicator	Value	Weight	Calculation	Final Grade
Education	Access to primary school	At the site	0	Total score / Max score	= 1 -> 4 (black) ≥0.60 -> 3 (red) ≥0.30 -> 2 (yellow) ≥0 -> 1 (green)
		By 60 min on foot (there and back)	0.5		
		Not at all	1		
Education	Boys under 15 y getting primary education	All / Nearly all / Majority	0	Total score / Max score	= 1 -> 4 (black) ≥0.60 -> 3 (red) ≥0.30 -> 2 (yellow) ≥0 -> 1 (green)
		Few / Nearly none / None / Unknown	1		
		Girls under 15 y getting primary education	0		
Education	Girls under 15 y getting primary education	All / Nearly all / Majority	0	Total score / Max score	= 1 -> 4 (black) ≥0.60 -> 3 (red) ≥0.30 -> 2 (yellow) ≥0 -> 1 (green)
		Few / Nearly none / None / Unknown	1		
		Protection	Ratio of vulnerable groups in population		
≥5%	0.5				
≥10%	1				
≥20%	2				
≥30%	3				
Family room separation	Distinctly Separated		0		
	Temporary/Curtain		1		
	No Separation		2		
Security of tenure	Written Agreement	0			
	Oral with or without Witnesses	0.5			
	No Lease Agreement	1			
Ratio of available women's showers	≥50%	0			
	≥25%	0.5			
	≥0%	1			
Ratio of available women's toilets	≥50%	0			
	≥25%	0.5			
	≥0%	1			
Child labour	No	0			
	Before Displacement	0.5			
	After Displacement	0.5			
	Before and After Displacement	1			
Begging	No	0			
	Before Displacement	0.5			
	After Displacement	0.5			
	Before and After Displacement	1			
Mine / UXO hazard reported	No	0			
	Yes	2			

Site priority score

Calculation	Final Grade	Site Priority	Symbol
Sum of grade from each of sector (1 - 4) divided by maximum total grade (32)	≥0.75	Critical	●
	≥0.60 and < 0.75	High	●
	≥0.45 - 0.60	Medium	●
	<0.45	Low	●

Annex 2 - Classifications used for comparative analysis

Water Source Classification

Improved Water Sources	Unimproved Water Sources
Piped water into dwelling / compound	Illegal connection to piped network
Piped water connected to a public tap	Unprotected dug well / spring
Collection directly from borehole	Unprotected rain water harvesting tank
Protected dug well / spring	Water trucking
Protected rain water harvesting tank	Surface water
Bottled water	

Coping Strategy Index

Coping strategies	Weight
Rely on less expensive or less preferred foods	1
Borrow food or rely on help from friends or relatives	2
Purchase food on credit	2
Send household members to beg	4
Reduce number of meals eaten in a day	2
Skip entire days without eating	4
Sell or exchange personal goods for food	0
Going to look for work outside	0
Nothing	0
KI doesn't know	0

CSI scoring adapted for Comparative Analysis of Needs

CSI	CSI classification for Analysis	Score for Comparative Analysis
7 to 10	High Score	3
3 to 6	Medium Score	2
1 to 2	Low Score	1
0	None	0

Issues present in finished and unfinished buildings

Broken windows Unhygienic washing/bathing facility Lack of lighting Not secure Not enough space Leaking roof Lack of heating Lack of privacy Presence of vectors (rats/cockroaches) Damp
