

# UNHCR Egypt Monthly Statistical Report

as of 31 March 2019



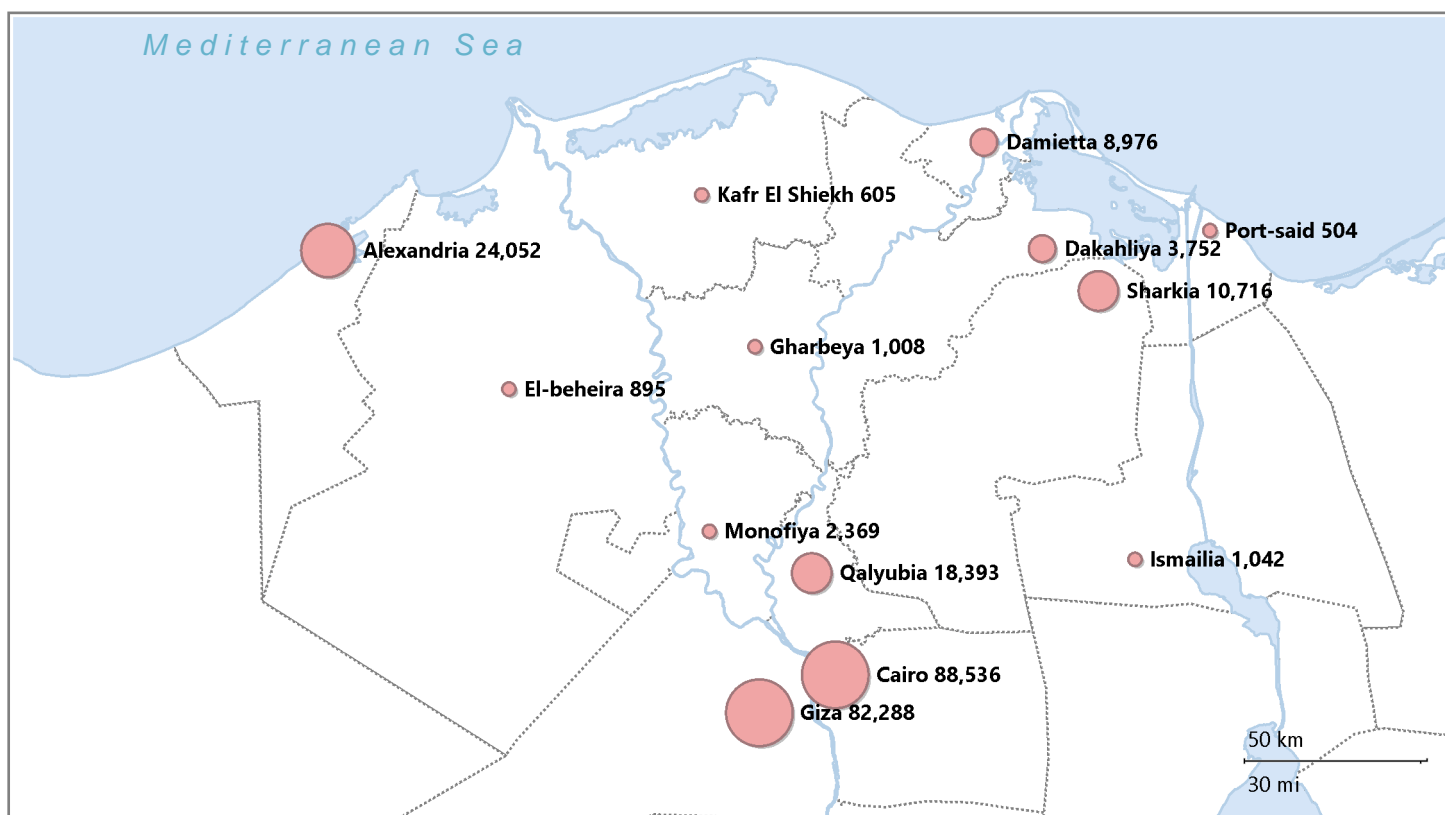
**Total Population 247,799**

**Asylum Seekers\* 189,523 76%**

**Refugees 58,276 24%**




**Syrians 132,281 53%**    **Other Nationalities 115,518 47%**



## BREAKDOWN BY COUNTRY OF ORIGIN

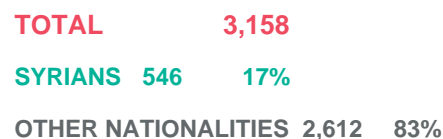
TOTAL ASYLUM SEEKERS REFUGEES



## TOTAL REGISTERED IN 2019











## REGISTERED IN MARCH 2019



\* All Syrians who approached UNHCR Egypt after 2011 are registered as asylum seekers and do not undergo refugee status determination but are considered as Refugees. The boundaries, names shown and the designations used on this map do not imply official endorsement or acceptance by the United Nations.

# Population change by Individuals from February 2019 to March 2019

	Syrians	Other Nationalities
 Starting Population <b>247,724</b>	<b>132,165</b>	<b>115,559</b>
 Total Increase <b>3,469</b>		
 New Registration	<b>546</b>	<b>2,612</b>
 Activated/Reopened	<b>193</b>	<b>118</b>
 Total Decrease <b>3,394</b>		
 Closed	<b>607</b>	<b>2509</b>
 Inactivated	<b>16</b>	<b>262</b>
 Ending Population <b>247,799</b>	<b>132,281</b>	<b>115,518</b>

## Breakdown by Area of Responsibility

Governorate	Syrian	Other	Total	Percentage
<b>Cairo Office</b>				
Cairo	<b>23,526</b>	65,010	<b>88,536</b>	35.73%
Giza	<b>37,793</b>	44,495	<b>82,288</b>	33.21%
Qalyubia	<b>17,958</b>	435	<b>18,393</b>	7.42%
Sharkia	<b>10,296</b>	420	<b>10,716</b>	4.32%
Monofiya	<b>2,305</b>	64	<b>2,369</b>	0.96%
Ismailia	<b>969</b>	73	<b>1,042</b>	0.42%
Suez	<b>188</b>	845	<b>1,033</b>	0.42%
The Red Sea	<b>672</b>	17	<b>689</b>	0.28%
Assiut	<b>361</b>	76	<b>437</b>	0.18%
Menia	<b>393</b>	5	<b>398</b>	0.16%
Fayoum	<b>312</b>	26	<b>338</b>	0.14%
Bani Souwaif	<b>218</b>	28	<b>246</b>	0.10%
Sohag	<b>175</b>	16	<b>191</b>	0.08%
Qena	<b>102</b>	21	<b>123</b>	0.05%
Luxor	<b>101</b>	6	<b>107</b>	0.04%
Aswan	<b>23</b>	61	<b>84</b>	0.03%
South Sinai	<b>58</b>	20	<b>78</b>	0.03%
North Sinai	<b>24</b>	12	<b>36</b>	0.01%
New Valley	<b>4</b>	1	<b>5</b>	0.00%
<b>Total</b>	<b>95,478</b>	<b>111,631</b>	<b>207,109</b>	<b>83.58%</b>
<b>Alexandria Office</b>				
Alexandria	<b>20,866</b>	3,186	<b>24,052</b>	9.71%
Damietta	<b>8,920</b>	56	<b>8,976</b>	3.62%
Dakahliya	<b>3,306</b>	446	<b>3,752</b>	1.51%
Gharbeya	<b>939</b>	69	<b>1008</b>	0.41%
Matrouh	<b>860</b>	38	<b>898</b>	0.36%
El-beheira	<b>840</b>	55	<b>895</b>	0.36%
Kafr El Shiekh	<b>573</b>	32	<b>605</b>	0.24%
Port-said	<b>499</b>	5	<b>504</b>	0.20%
<b>Total</b>	<b>36,803</b>	<b>3,887</b>	<b>40,690</b>	<b>16.42%</b>