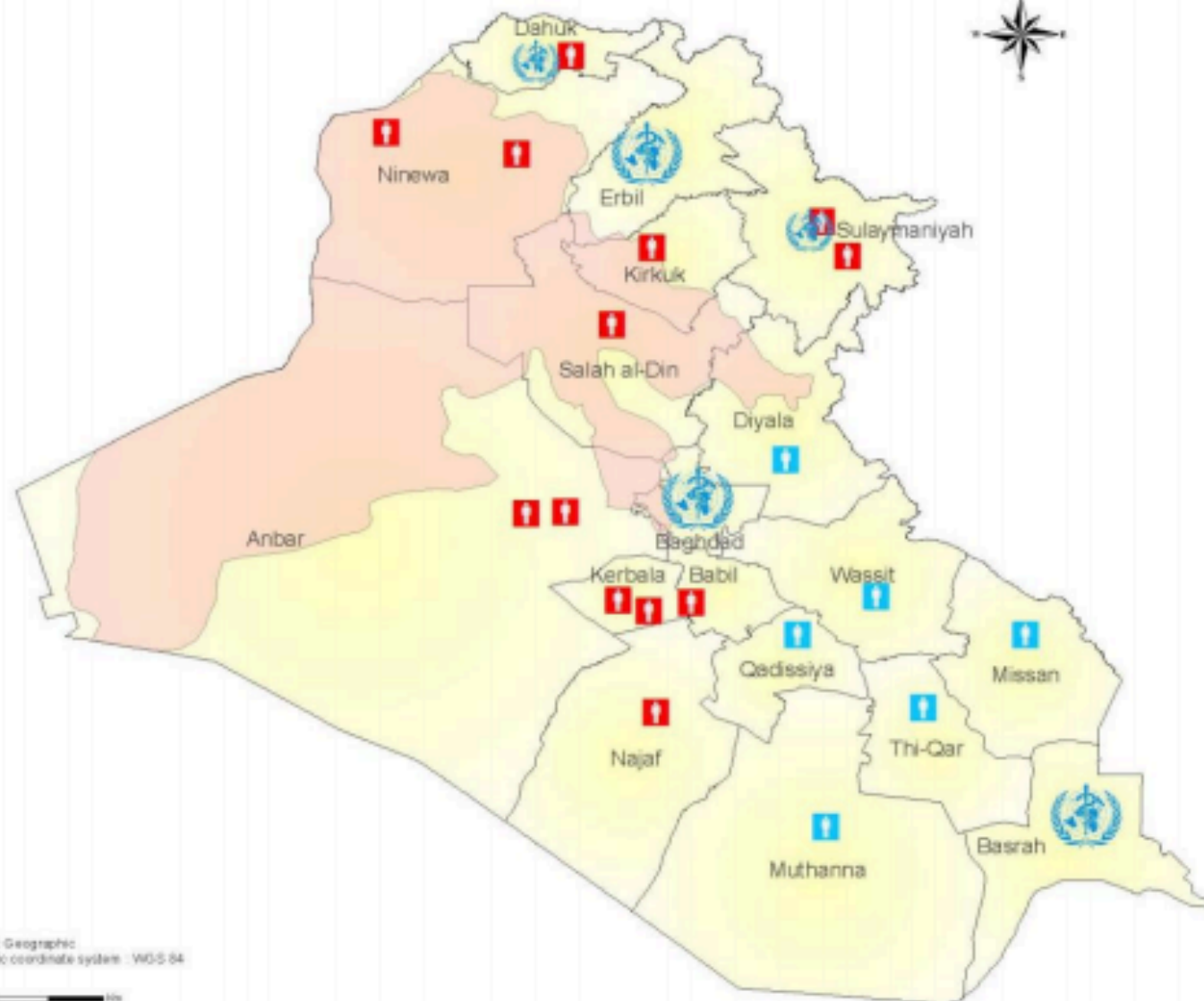




WHO presence in Iraq as of 18 Sep 2014



Legend

-  WHO hub
-  WHO sub-hub
-  WHO meeting point
-  Forecasted meeting point
-  Areas with limited access
-  Governorate boundaries

Further information

World Health Organization
 Iraq Country Office Representative
Hussains@who.int

Disclaimer:

The boundaries and names shown and the designations used on this map do not imply the expression of any opinion whatsoever on the part of the World Health Organization concerning the legal status of any country, territory, city or area or of its authorities, or concerning the delimitation of its frontiers or boundaries. Dotted lines on maps represent approximate border lines for which there may not yet be full agreement. All reasonable precautions have been taken by WHO to produce this map. However this map is being distributed without warranty of any kind, either express or implied regarding its content. The responsibility for its interpretation and use lies with the user. In no event shall the World Health Organization be liable for damages arising from its use.

This map is for illustration purposes and maybe imprecise because of the rapidly evolving security situation in the region
 © WHO 2014. All rights reserved.