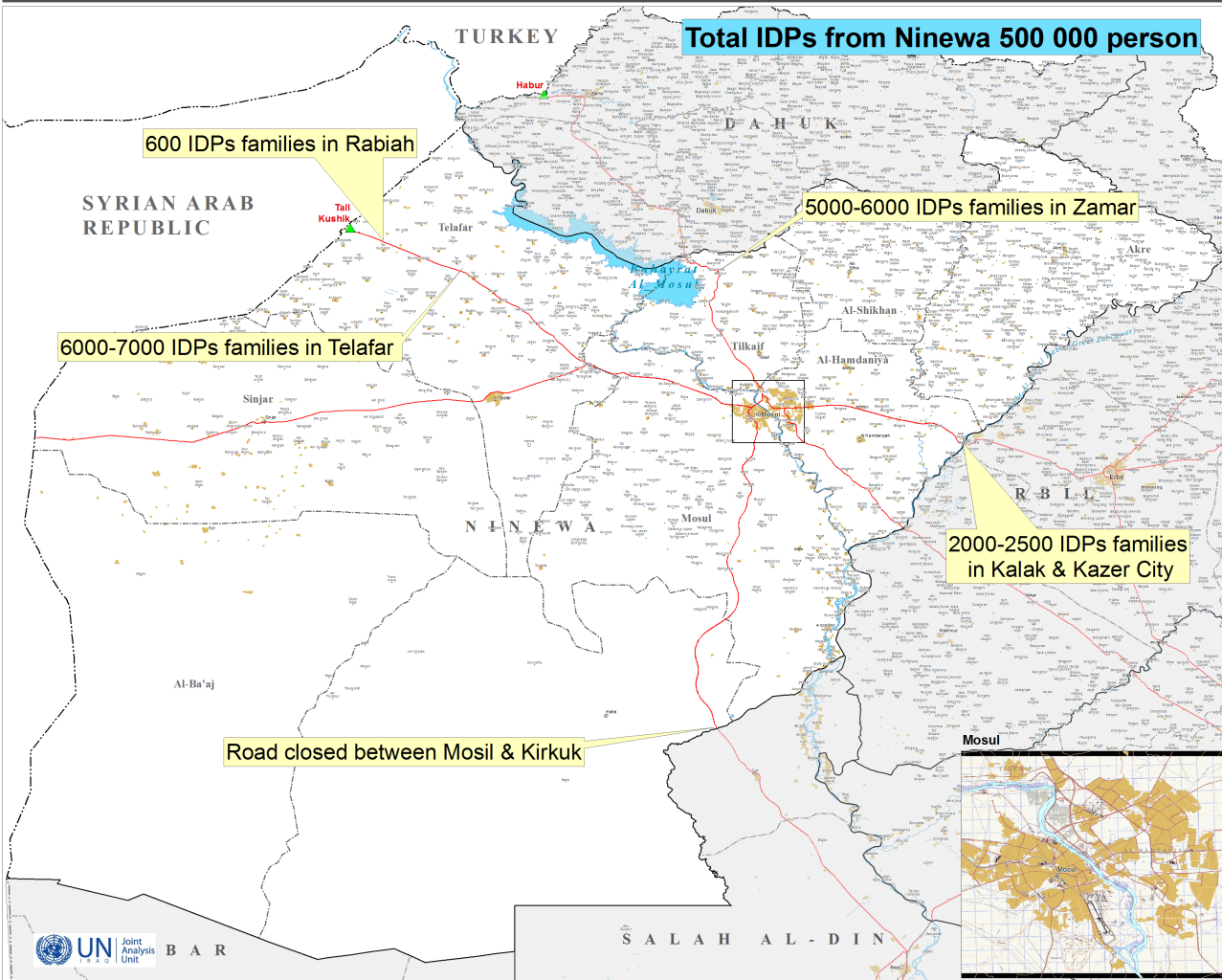
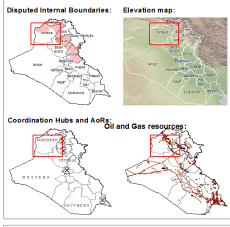


IDPs of Ninewa Governorate - Reference Map




- Legend**
- Demographics**
    - Capital
    - Gov Capital
    - Major City
    - Minor City
    - Villages
  - Land Use**
    - Buildings and habitations
    - Trees / Orchards
    - Cropland / Grassland
    - Scrub / Brush
  - Transportation**
    - Primary Road
    - Airfield
    - Oil/gas field
    - Oil/gas pipeline
  - Utilities**
    - Oil/gas field
    - Oil/gas pipeline
  - Boundaries**
    - Border Crossing
    - DIBs
    - Governorate Boundary
    - District Boundary
  - Hydrology**
    - Lakes and reservoirs
    - Permanent rivers / canals
    - Land subject to inundation



Governorate and district boundaries in Iraq vary amongst sources. This map shows names, spellings and administrative boundaries corresponding to the OCHA/IOM data provided by COSIT (May 2008).

Map Doc Name: JAU\_Ninewa\_Gov.pdf  
 Creation Date: [Date]  
 Projection/Datum: Geographic WGS 1984  
 Web Resources: [URL]  
 Nominal Scale at A0 paper size: 1:351,737



**Scale for inset maps:**  
 Map data source(s): BaseData, HIC 2003, UNF-1 2005, OCHA 2008, UNAM 2008, IOM 2008, UNHCR 2008, IIMAP 2008, Admin Boundaries OCHA/IOM/COSIT 2008, Imagery: NGA

**Disclaimers:**  
 The designations employed and the presentation of material on this map do not imply the expression of any opinion whatsoever on the part of the Secretariat of the United Nations concerning the legal status of any country, territory, city or area or of its authorities, or concerning the delimitation of its frontiers or boundaries.

