

Syrian Arab Republic: Whole of Syria Food Security - Sector Objective 1 (May 2015)


This map reflects the number of people reached with **Food Baskets** against the 2015 **Strategic Response Plan (SRP)** for Syrian Arab Republic as part of Strategic Objective 2 **Sector Objective 1(SO 1)** : Provide life-saving and life sustaining assistance to meet the food needs of the most vulnerable crisis affected groups.

 **6.295 million**
Total beneficiaries reached with Food Basket (monthly Family Food Ration)




Origin of assistance

4.513 m	1.782 m
From within Syria	From neighbouring countries

Number of Food Basket Beneficiaries by Sub District



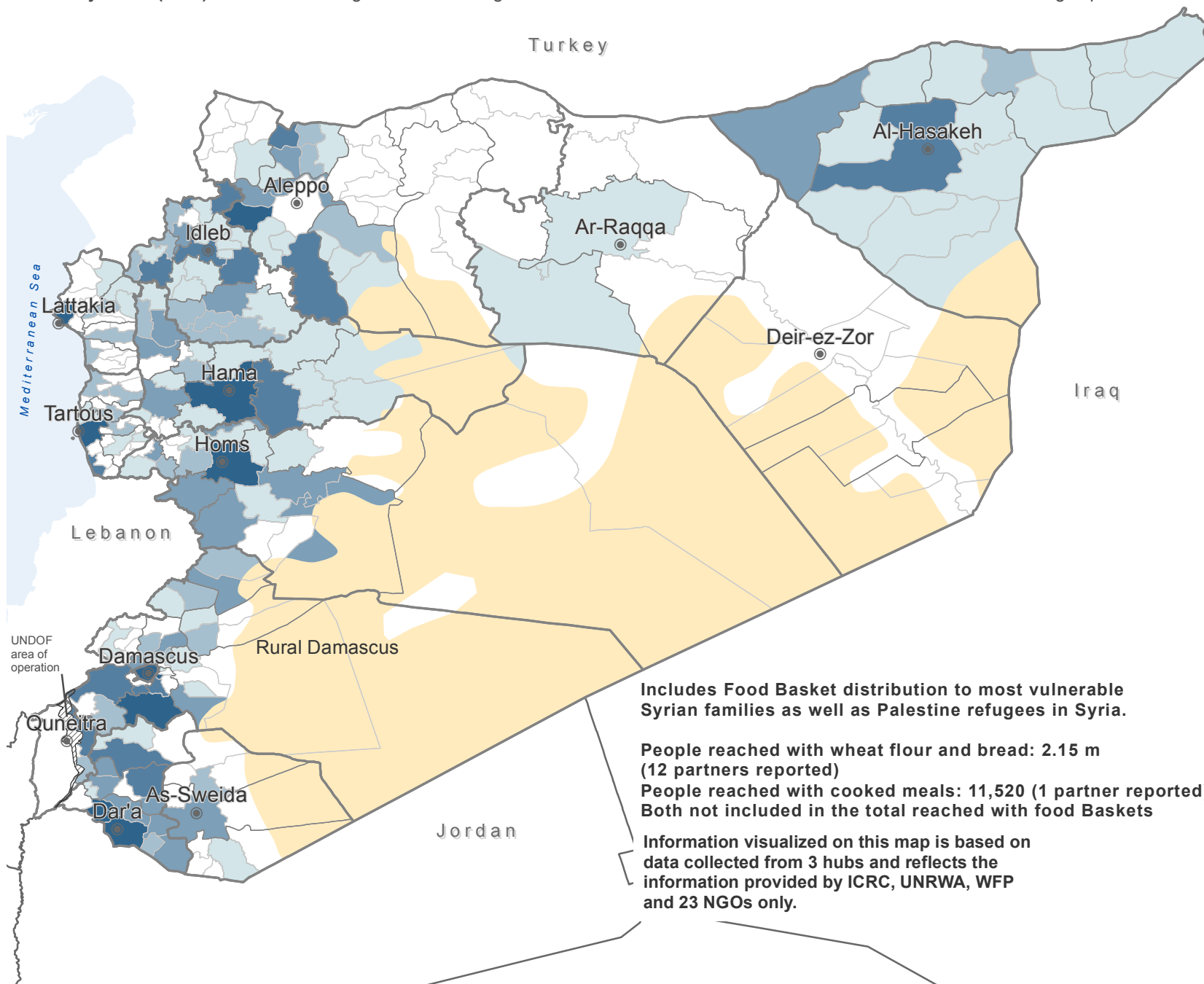
Legend

-  Governorate Capital
-  UNDOF Administered Area
-  Areas with no or limited population

This map is based on available data at sub-district level.

* Humanitarian reach to a sub-district does not necessarily imply full geographical coverage or coverage of all the needs within the sub-district.

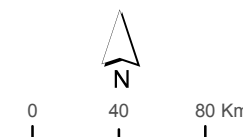
Disclaimers: The boundaries and names shown and the designations used on this map do not imply official endorsement.



Includes Food Basket distribution to most vulnerable Syrian families as well as Palestine refugees in Syria.

People reached with wheat flour and bread: 2.15 m (12 partners reported)
People reached with cooked meals: 11,520 (1 partner reported)
Both not included in the total reached with food Baskets

Information visualized on this map is based on data collected from 3 hubs and reflects the information provided by ICRC, UNRWA, WFP and 23 NGOs only.



Creation Date: 23/07/2015
Source: Food Security and Agriculture Sector and various other sources.