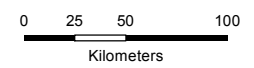
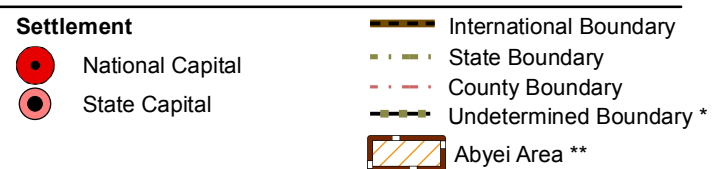
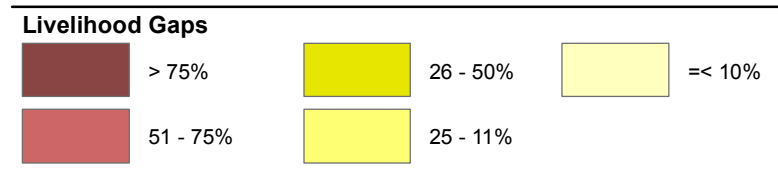


**Note:** State and County Boundaries on this map do not imply acceptance or recognition by the Government of South Sudan/Sudan. They are shown on the map only for Humanitarian work purpose. Source of county boundaries: NBS

**South Sudan: Livelihood Gaps by the FSL Cluster, December 31, 2014**



\* Final boundary between the Republic of Sudan and the Republic of South Sudan has not yet been determined.  
 \*\* Final status of the Abyei area is not yet determined  
**Data Sources:** FSLC, WFP, OCHA, UNOPS  
**Produced by:** WFP/Logistics Cluster, Republic of South Sudan

Date Created: January 23, 2015  
 LC\_SS\_1000\_FSLC\_LivelihoodGaps\_December 2014  
 Proj/Datum: Geographic/ WGS84  
 The boundaries and names and the designations used on this map do not imply official endorsement or acceptance by the United Nations/UNWFP. Some map data not verified, use at your own risk.  
**Contact:**  
 info.southsudan@foodsecuritycluster.net  
 http://foodsecuritycluster.net/operations/south-sudan