




















Emergency Telecommunications Cluster (ETC) Iraq Operation, June 2016




The ETC has established security and data telecommunications services for the humanitarian community operating in Iraq. WFP is leading ETC activities in Iraq with responsibility for coordination, implementation and overall operational support for common ICT services. In some locations UNAMI is providing radio services to the UN community.

Cluster Responsibilities: WFP is leading ETC activities in Iraq in collaboration with UNAMI.

*The VHF radio services in Iraq are a combination of analogue and digital technology depending on the location.

-  National Capital
-  Major Town
-  Intermediate Town
-  Small Town
-  Mosul Dam
-  International boundary
-  Undetermined boundary
-  First level admin boundary
-  Surface Waterbody

- | | |
|--|--|
|  Internet |  ICT Helpdesk |
|  Phone/Voice |  Information Management |
|  Radio* |  Radio Training |
|  Coordination Hub |  Assessment Mission |
|  Logistics Hub |  Radio Programming |

-  Services being provided
-  Planned services
-  Contingency Plan

Key Contacts
 ETC Coordinator: Rami Shakra
 ETC IM Officer: Suzanne Fenton
 iraq.ETC@wfp.org

Date Created: 27 June 2016
 Map Num: IRQ_ETC_Services_A3L
 Coord.System/Datum: Geographic/WGS84

Data Sources: UNGIWG, Geonames, WFP

The boundaries and names and the designations used on this map do not imply official endorsement or acceptance by the United Nations.

Map prepared by OMEP GIS
 Email: maps@logcluster.org
 Website: ETCcluster.org

