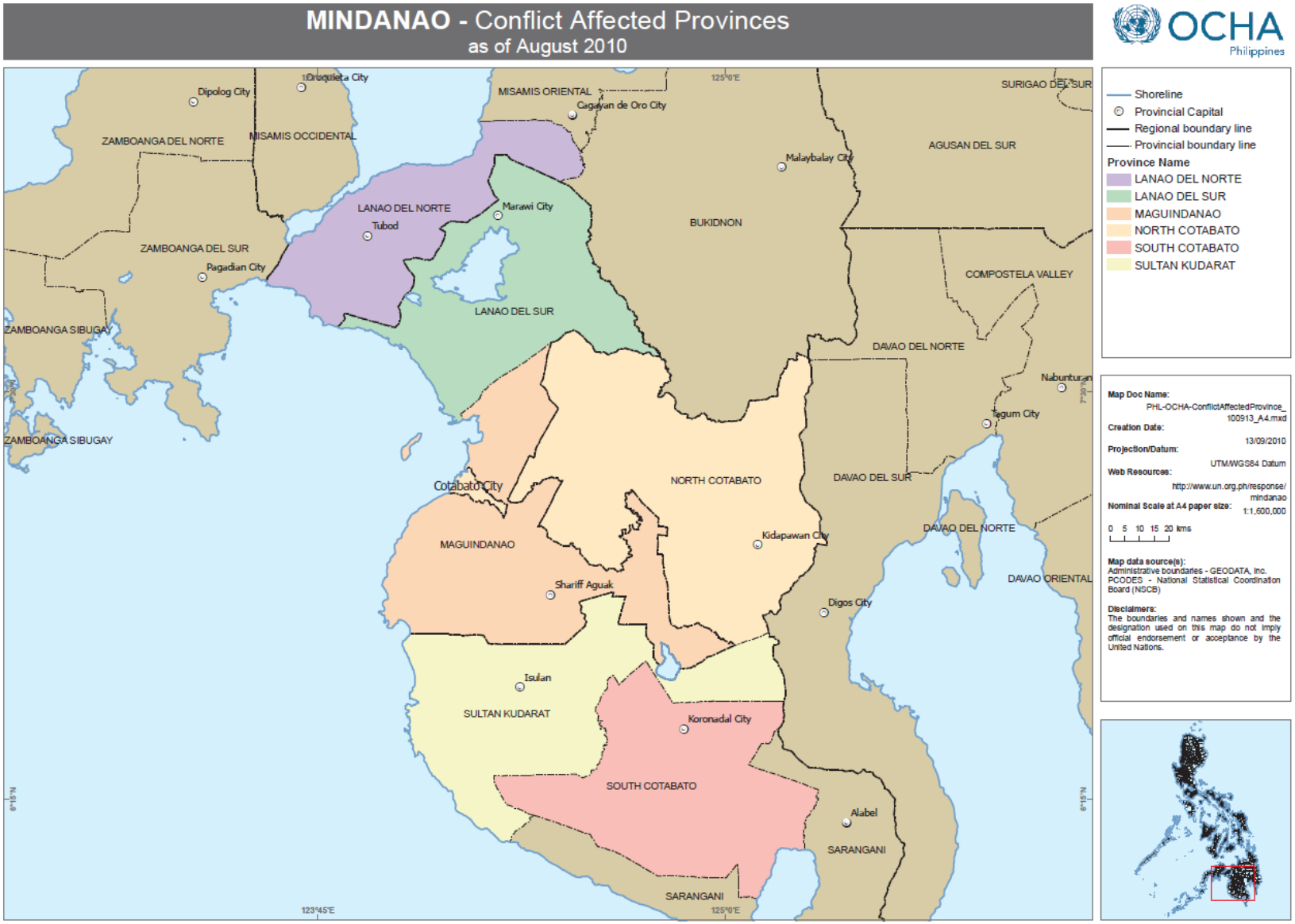
MINDANAO - Conflict Affected Provinces
as of August 2010
OCHA
Philippines
Dipolog City
Oroquieta City
ZAMBOANGA DEL NORTE
MISAMIS OCCIDENTAL
MISAMIS ORIENTAL
Cagayan de Oro City
125°0'E
SURIGAO DEL SUR
AGUSAN DEL SUR
Malaybalay City
LANAO DEL NORTE
Tubod
Marawi City
BUKIDNON
ZAMBOANGA DEL SUR
Pagadian City
COMPOSTELA VALLEY
LANAO DEL SUR
ZAMBOANGA SIBUGAY
DAVAO DEL NORTE
Nabunturan
Tagum City
ZAMBOANGA SIBUGAY
NORTH COTABATO
DAVAO DEL SUR
Cotabato City
Kidapawan City
DAVAO DEL NORTE
MAGUINDANAO
DAVAO ORIENTAL
Shariff Aguak
Digos City
Isulan
SULTAN KUDARAT
Koronadal City
SOUTH COTABATO
Alabel
SARANGANI
SARANGANI
123°45'E
125°0'E
Shoreline
Provincial Capital
Regional boundary line
Provincial boundary line
Province Name
LANAO DEL NORTE
LANAO DEL SUR
MAGUINDANAO
NORTH COTABATO
SOUTH COTABATO
SULTAN KUDARAT
Map Doc Name:
PHL-OCHA-ConflictAffectedProvince_100913_A4.mxd
Creation Date:
13/09/2010
Projection/Datum:
UTM/WGS84 Datum
Web Resources:
http://www.un.org.ph/response/mindanao
Nominal Scale at A4 paper size:
1:1,600,000
0 5 10 15 20 kms
Map data source(s):
Administrative boundaries - GEODATA, Inc.
PCODES - National Statistical Coordination Board (NSCB)
Disclaimers:
The boundaries and names shown and the designation used on this map do not imply official endorsement or acceptance by the United Nations.

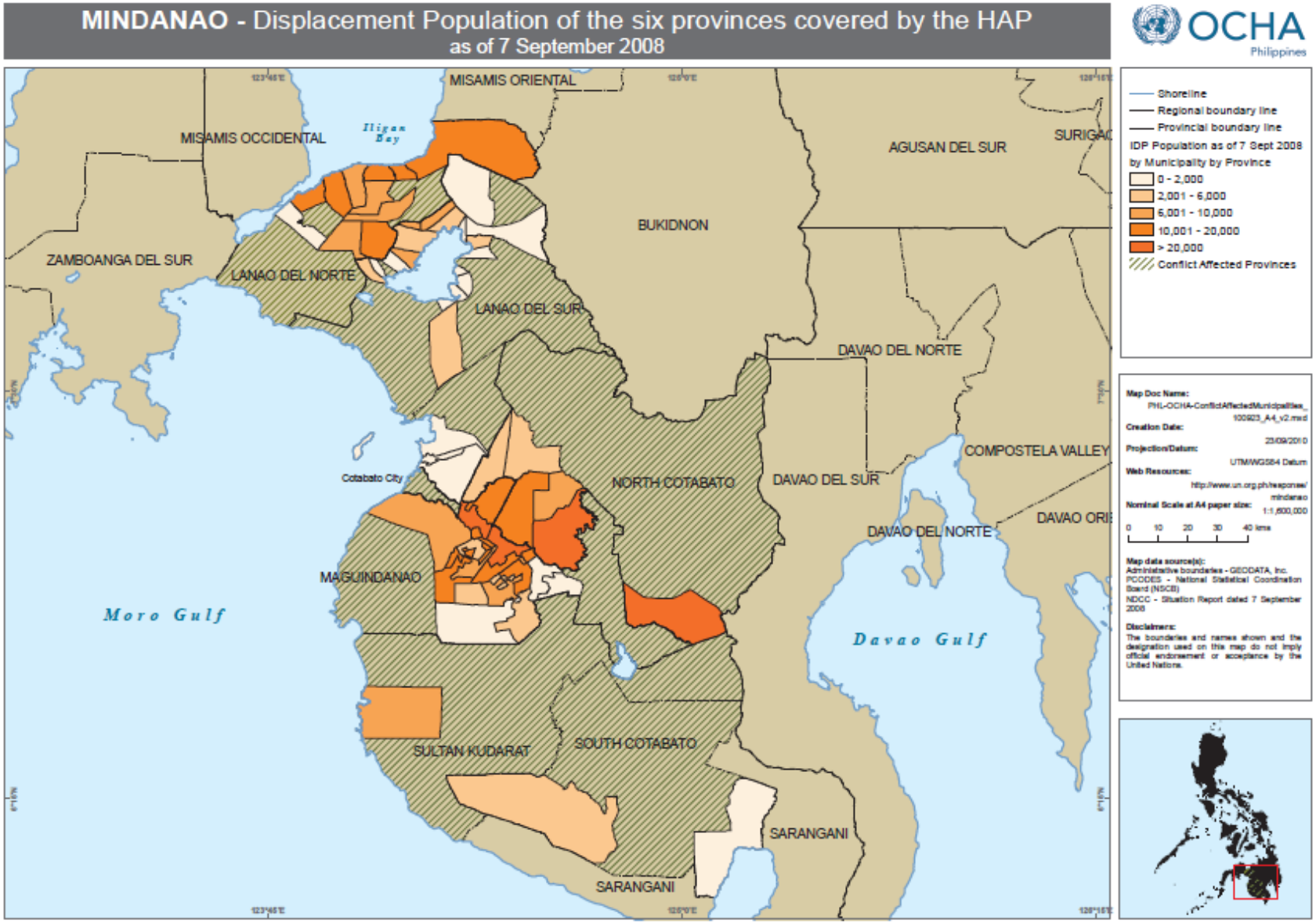
MINDANAO - Displacement Population of the six provinces covered by the HAP
as of 7 September 2008
OCHA
Philippines
MISAMIS ORIENTAL
MISAMIS OCCIDENTAL
Iligan Bay
ZAMBOANGA DEL SUR
LANAO DEL NORTE
LANAO DEL SUR
BUKIDNON
AGUSAN DEL SUR
SURIGAO
DAVAO DEL NORTE
DAVAO DEL SUR
COMPOSTELA VALLEY
DAVAO ORI
Cotabato City
NORTH COTABATO
MAGUINDANAO
Moro Gulf
Davao Gulf
SULTAN KUDARAT
SOUTH COTABATO
SARANGANI
Shoreline
Regional boundary line
Provincial boundary line
IDP Population as of 7 Sept 2008
by Municipality by Province
0 - 2,000
2,001 - 6,000
6,001 - 10,000
10,001 - 20,000
> 20,000
Conflict Affected Provinces
Map Doc Name:
Creation Date:
Projection/Datum:
UTM/WGS84 Datum
Web Resources:
http://www.un.org.ph/response/mindanao
Nominal Scale at A4 paper size:
0 10 20 30 40 kms
Map data source(s):
Administrative boundaries - GEODATA, Inc.
PCODES - National Statistical Coordination Board (NSCB)
NDCC - Situation Report dated 7 September 2008
Disclaimers:
The boundaries and names shown and the designation used on this map do not imply official endorsement or acceptance by the United Nations.

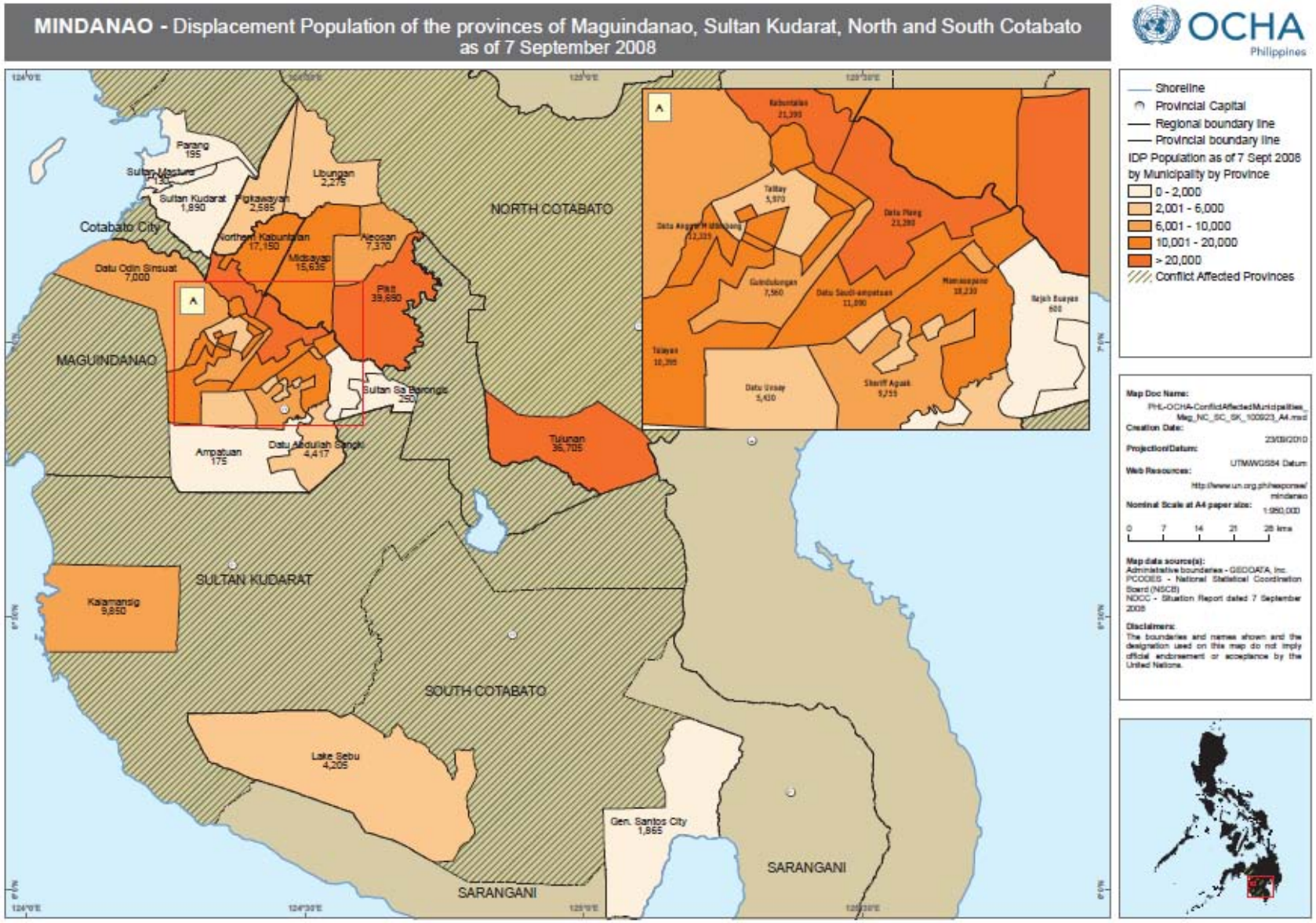
MINDANAO - Displacement Population of the provinces of Maguindanao, Sultan Kudarat, North and South Cotabato as of 7 September 2008
OCHA
Philippines
Shoreline
Provincial Capital
Regional boundary line
Provincial boundary line
IDP Population as of 7 Sept 2008 by Municipality by Province
0 - 2,000
2,001 - 6,000
6,001 - 10,000
10,001 - 20,000
> 20,000
Conflict Affected Provinces
Parang 195
Sultan Mastura 130
Sultan Kudarat 1,890
Pigkawayan 2,585
Libungan 2,275
Cotabato City
Northern Kabuntalan 17,150
Aleosan 7,370
Midsayap 15,635
Pikit 39,690
Datu Odin Sinsuat 7,000
MAGUINDANAO
Sultan Sa Barongis 250
Ampatuan 175
Datu Abdullah Sangki 4,417
NORTH COTABATO
Tulunan 36,705
SULTAN KUDARAT
Kalamansig 9,850
SOUTH COTABATO
Lake Sebu 4,205
Gen. Santos City 1,865
SARANGANI
SARANGANI
Kabuntalan 21,395
Talitay 5,970
Datu Piang 23,280
Datu Anggal Midtimbang 12,325
Guindulungan 7,560
Datu Saudi-ampatuan 11,090
Mamasapano 18,230
Rajah Buayan 600
Talayan 10,395
Datu Unsay 5,430
Sharif Aguak 9,255
Map Doc Name:
PHL-OCHA-ConflictAffectedMunicipalities_Mag_NC_SC_SK_100923_A4.mxd
Creation Date:
23/09/2010
Projection/Datum:
UTMWGS84 Datum
Web Resources:
http://www.un.org.ph/response/mindanao
Nominal Scale at A4 paper size:
1:950,000
0 7 14 21 28 kms
Map data source(s):
Administative boundaries - GEODATA, Inc.
PCODES - National Statistical Coordination Board (NSCB)
NDCC - Situation Report dated 7 September 2008
Disclaimers:
The boundaries and names shown and the designation used on this map do not imply official endorsement or acceptance by the United Nations.

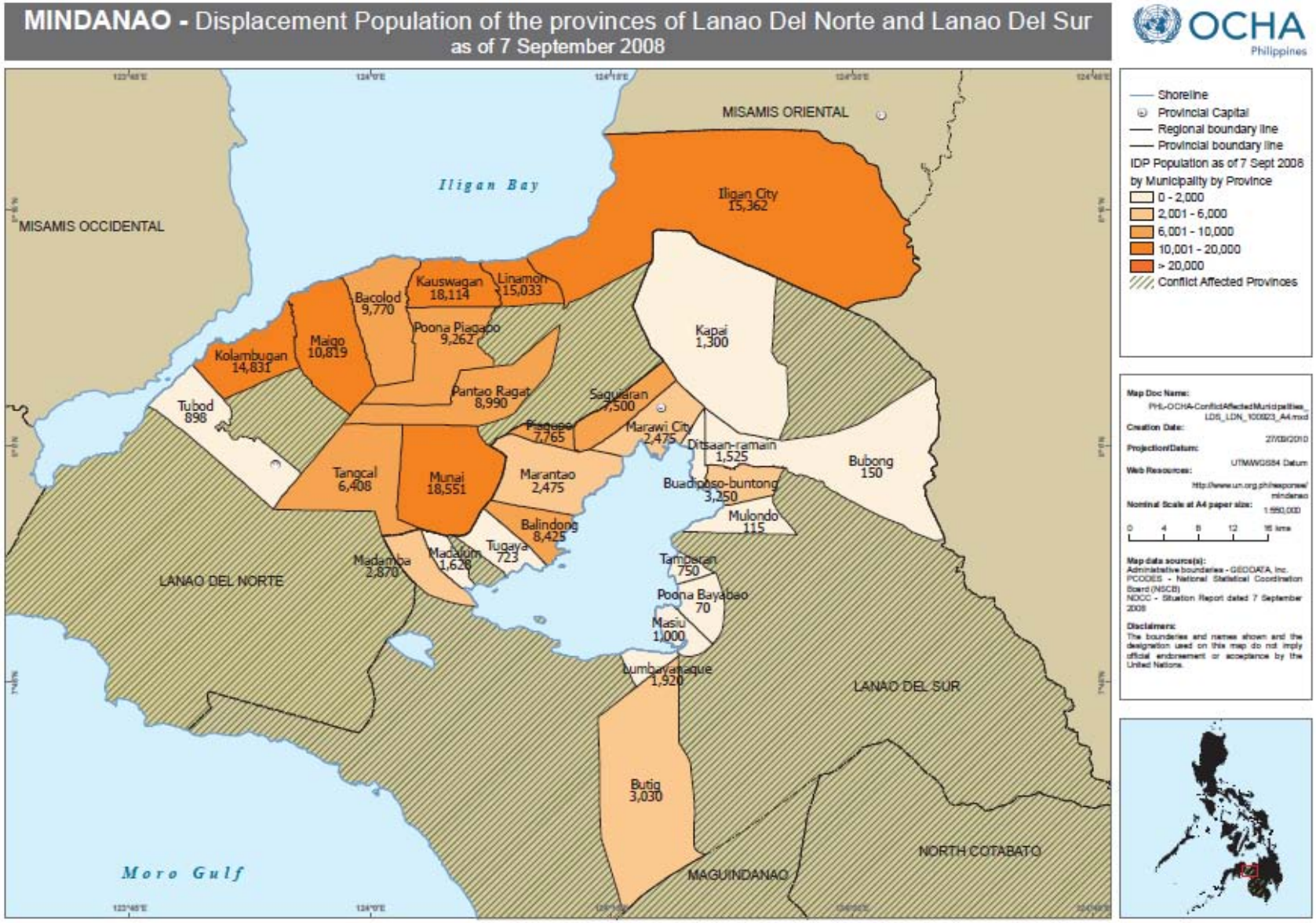
MINDANAO - Displacement Population of the provinces of Lanao Del Norte and Lanao Del Sur
as of 7 September 2008
OCHA
Philippines
MISAMIS ORIENTAL
MISAMIS OCCIDENTAL
Iligan Bay
Iligan City 15,362
Kapai 1,300
Kauswagan 18,114
Linamon 15,033
Bacolod 9,770
Poona Piagapo 9,262
Maigo 10,819
Kolambugan 14,831
Tubod 898
Pantao Ragat 8,990
Saguiaran 7,500
Pagayawan 7,765
Marawi City 2,475
Ditsaan-ramain 1,525
Bubong 150
Tangcal 6,408
Munai 18,551
Marantao 2,475
Buadiposo-buntong 3,250
Mulondo 115
Balindong 8,425
Tugaya 723
Madamba 2,870
Madalum 1,628
Tamparan 750
Poona Bayabao 70
Masiu 1,000
Lumbayanague 1,920
Butig 3,030
LANAO DEL NORTE
LANAO DEL SUR
MAGUINDANAO
NORTH COTABATO
Moro Gulf
Shoreline
Provincial Capital
Regional boundary line
Provincial boundary line
IDP Population as of 7 Sept 2008
by Municipality by Province
0 - 2,000
2,001 - 6,000
6,001 - 10,000
10,001 - 20,000
> 20,000
Conflict Affected Provinces
Map Doc Name:
PHL-OCHA-ConflictAffectedMunicipalities_LD5_LDN_100823_A4.mxd
Creation Date:
27/08/2010
Projection/Datum:
UTM/WGS84 Datum
Web Resources:
http://www.un.org.ph/response/mindanao
Nominal Scale at A4 paper size:
1:850,000
0 4 8 12 16 kms
Map data source(s):
Administrative boundaries - GEODATA, Inc.
PCODES - National Statistical Coordination Board (NSCB)
NDCC - Situation Report dated 7 September 2008
Disclaimers:
The boundaries and names shown and the designation used on this map do not imply official endorsement or acceptance by the United Nations.