







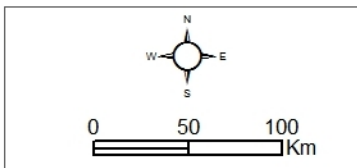


COTE D'IVOIRE+5 - Population Movements

-  State capital
-  Region Capital
-  Departement Capital
-  Main asphalted road
-  Main road no asphalted
-  Railway
-  Population Movement
-  Host Region or County



Map Doc Name: OCHA_RefugeeMap_Draft_v1_101207
 Creation Date: 07 December 2010
 Projection/Datum: GCS/WGS 1984
 Web Resources: <http://ochaonline.un.org/rowca>
 Nominal Scale at A4 paper size: 1:4 000 000

Map data source(s):
 DevInfo, DCW, Global Discovery, OCHA, CNTIG/Côte d'Ivoire

Disclaimers:
 The designations employed and the presentation of material on this map do not imply the expression of any opinion whatsoever on the part of the Secretariat of the United Nations concerning the legal status of any country, territory, city or area or of its authorities, or concerning the delimitation of its frontiers or boundaries.

For comments, please contact: diye3@un.org

