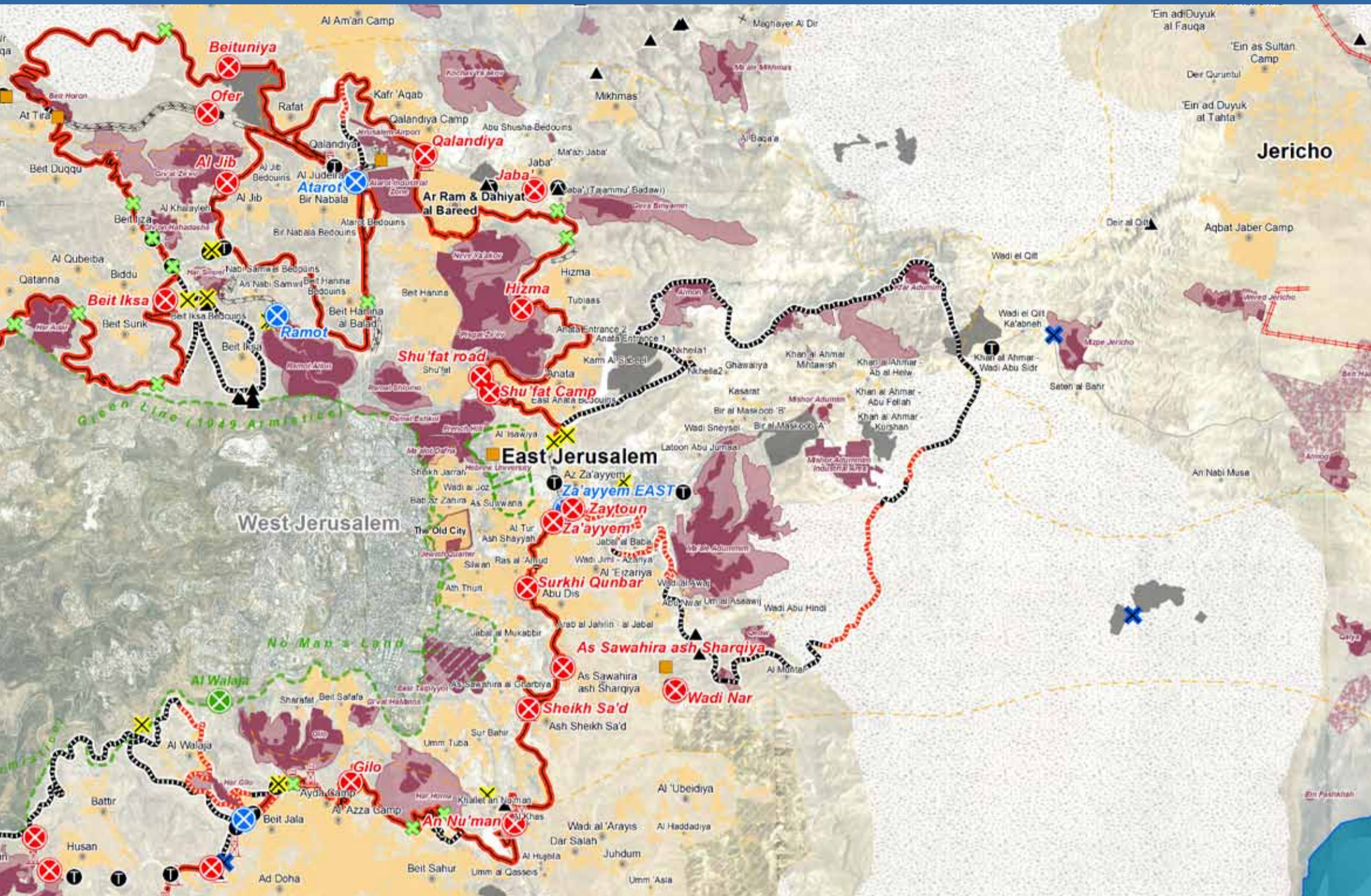




UNITED NATIONS
Office for the Coordination of Humanitarian Affairs
occupied Palestinian territory



WEST BANK & GAZA STRIP

CLOSURE

MAPS



JULY 2010

CLOSURE MAPS INDEX

WEST BANK..... 1

JENIN 2

TUBAS 3

TULKARM 4

NABLUS 5

QALQILIYA 6

SALFIT 7

RAMALLAH..... 8

JERICHO 9

JERUSALEM 10

EAST JERUSALEM..... 11

BETHLEHEM 12

HEBRON..... 13

HEBRON OLD CITY 14

GAZA STRIP 15

GAZA NORTH 16

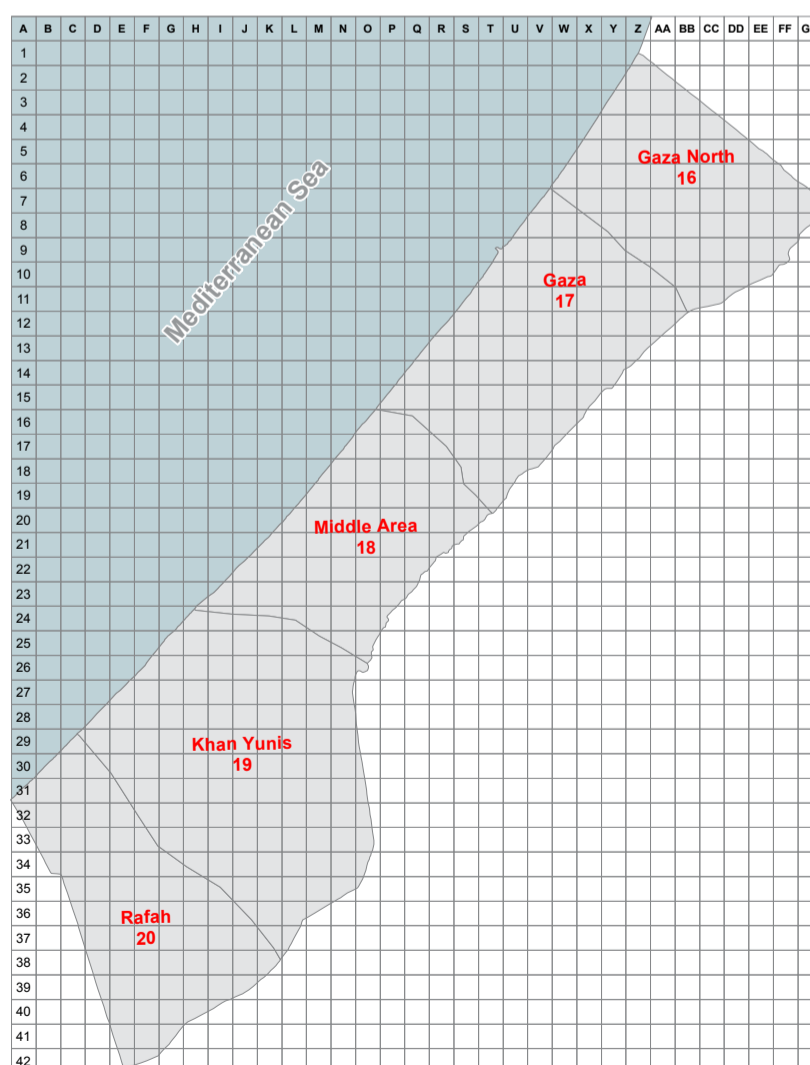
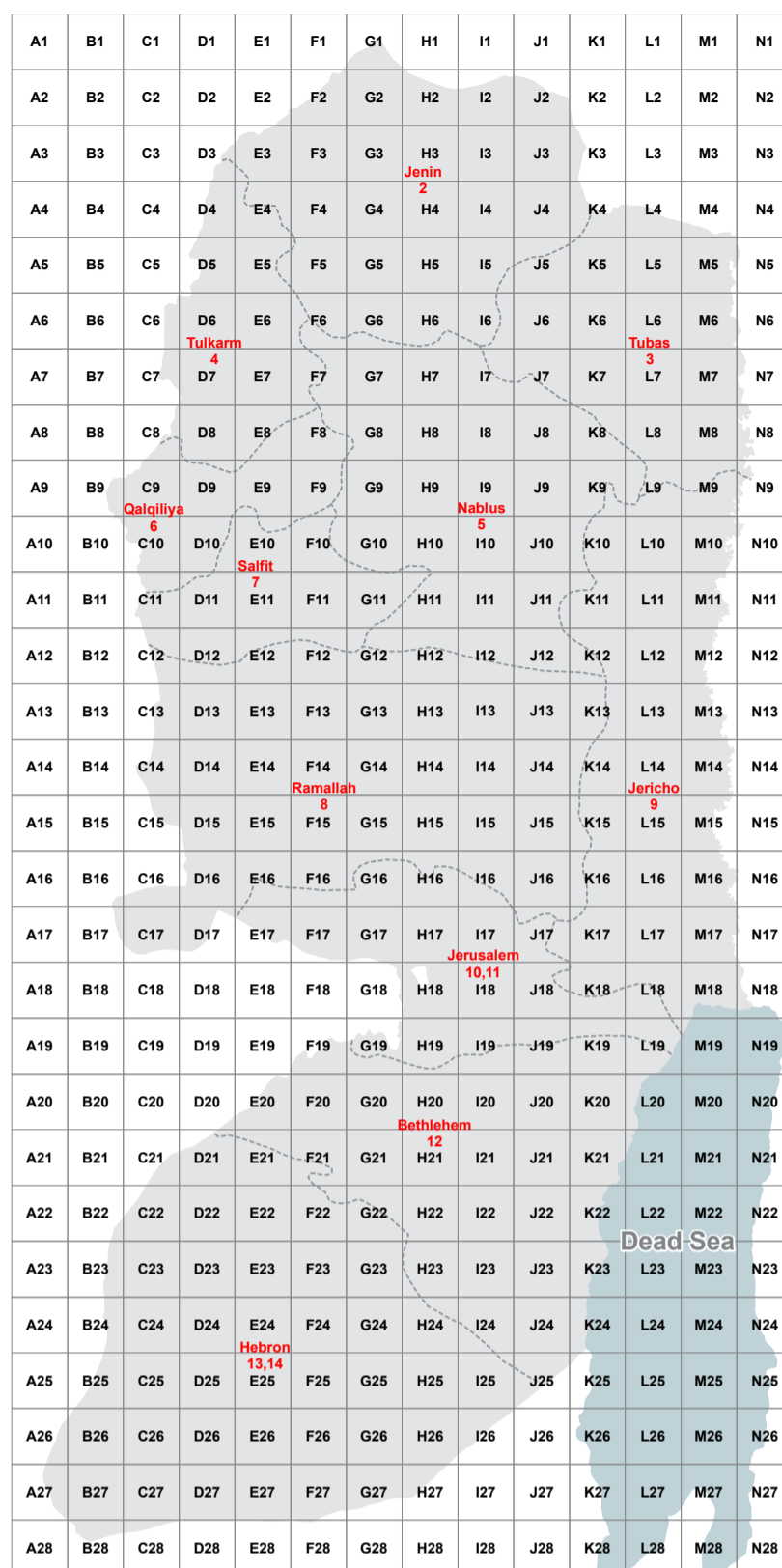
GAZA 17

MIDDLE AREA..... 18

KHANYUNIS 19

RAFAH..... 20

INDEX..... 21



Data applicable until July 2010. Access and closure data is collected by OCHA field staff and is subject to change. Access mapping is a work in progress. Maps are updated periodically.
 Cartography: OCHA Information Management Unit
 Map Produced: July 2010
 Base data and statistics: OCHA, JRC, PA-MOPIC
 For comments contact <ochaopt@un.org> or tel. +972 (0)2 582-9962
 www.ochaopt.org



United Nations Office for the Coordination of Humanitarian Affairs

WEST BANK: ACCESS AND CLOSURE

July 2010

PHYSICAL CLOSURES

- Internal Checkpoint (fully staffed)
- Green Line Checkpoint*
- Internal Partial Checkpoint
- Road Gate normally closed
- Road Gate normally open
- Observation Tower
- Earthmound
- Roadblock
- Tunnel/Underpass*
- Earth Wall
- Road Barrier
- Trench

* Not counted in the total closure figures.

West Bank Barrier

- Constructed¹
- Under Construction
- Planned Route²
- Planned Re-routing
- Barrier Gate³

1. The constructed and under construction Barrier route is extracted from aerial photos, (May 2009), compared to data provided by the Council for Peace and Security (CPS), (ARJ) and verified by field surveys as of July 2010.
2. The planned Barrier route is based on the Israeli government map, published in April 2006 and data provided by Shaul Aneel (Council for Peace and Security) in July 2009.
3. Fifty-seven Barrier gates allow restricted access to Palestinians who hold permits, or by prior coordination.

ACCESS

Closed and Restricted Areas

- Israeli military base
Access is prohibited
- Israeli closed military area
Access is prohibited
- Existing and projected 'closed areas' behind the Barrier
Access is limited to permit holders

Israeli Settlements

- Outpost
- Land cultivated by settlers
- Settlement municipal area
- Settlement built-up and outer limit

Palestinian Areas

- Built-up
- < 500 Residents
- 500 - 20,000
- > 20,000
- Governorate Boundary

Roads

- Prohibited or Restricted Palestinian vehicle use
- Main road
- Other road

Oslo Interim Agreement (1994-1999)

- Area A¹
- Area B²
- Special Case (H2)³
- Intended Nature Reserve
- Area C⁴

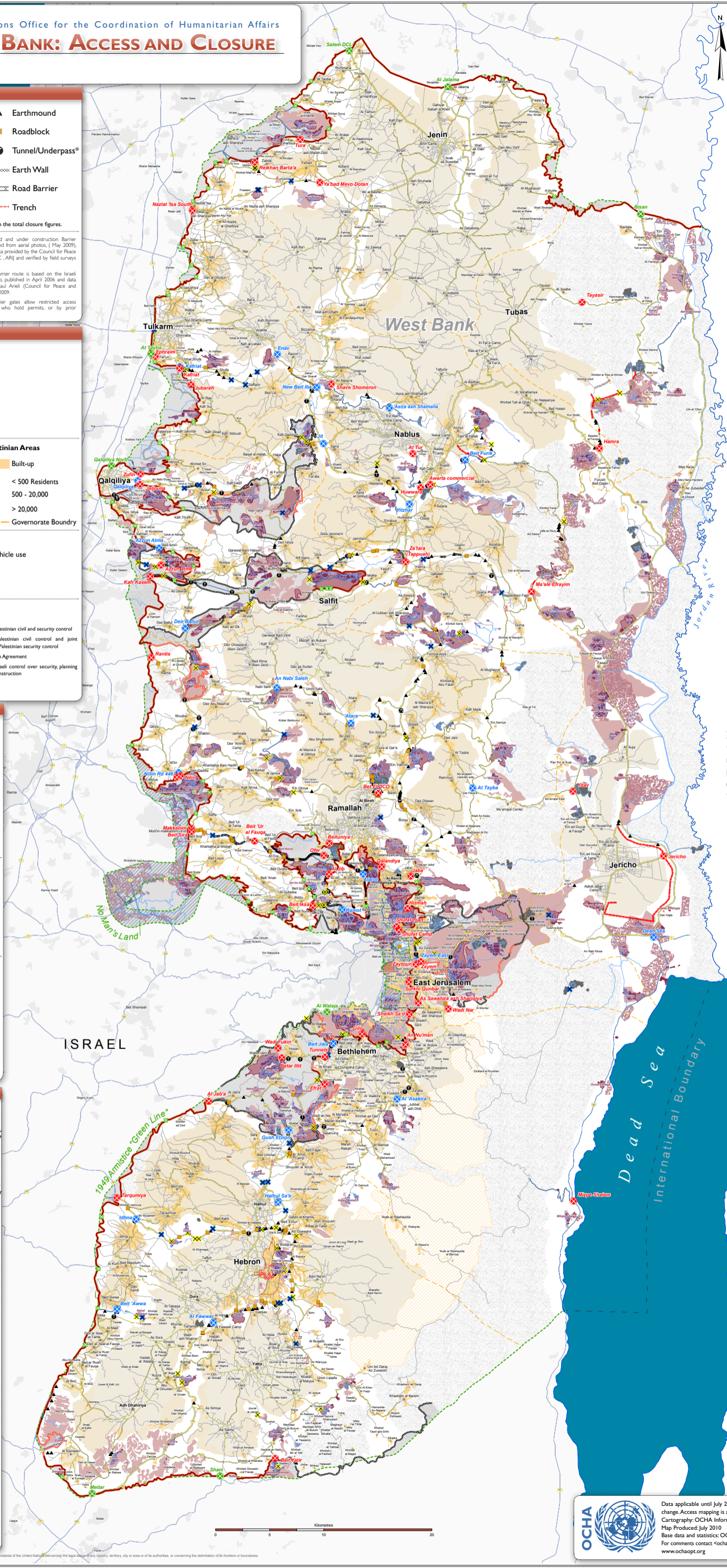
1. Full Palestinian civil and security control
2. Full Palestinian civil control and joint Israeli-Palestinian security control
3. Hebron Agreement
4. Full Israeli control over security, planning and construction

THE WEST BANK BARRIER

A complex series of concrete walls, electronic fences, and other obstacles to control Palestinian pedestrian and vehicular movement. Construction of the Barrier within the West Bank including East Jerusalem continues, contrary to the advisory opinion of the International Court of Justice.



REGIONAL CONTEXT



CLOSURE

A policy of physical barriers, permit requirements and other administrative restrictions are used to control Palestinian pedestrian and vehicular movement.



United Nations Office for the Coordination of Humanitarian Affairs

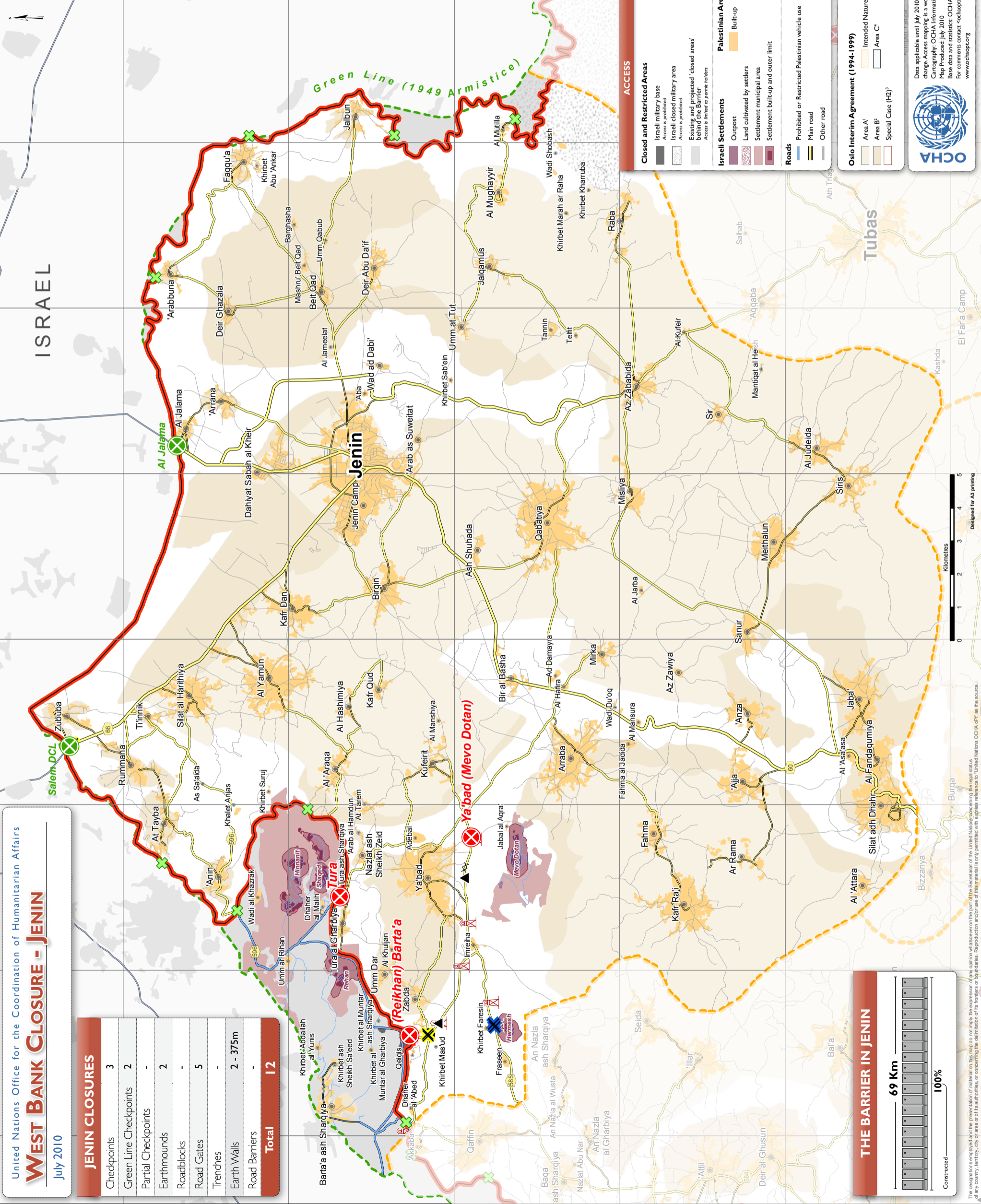
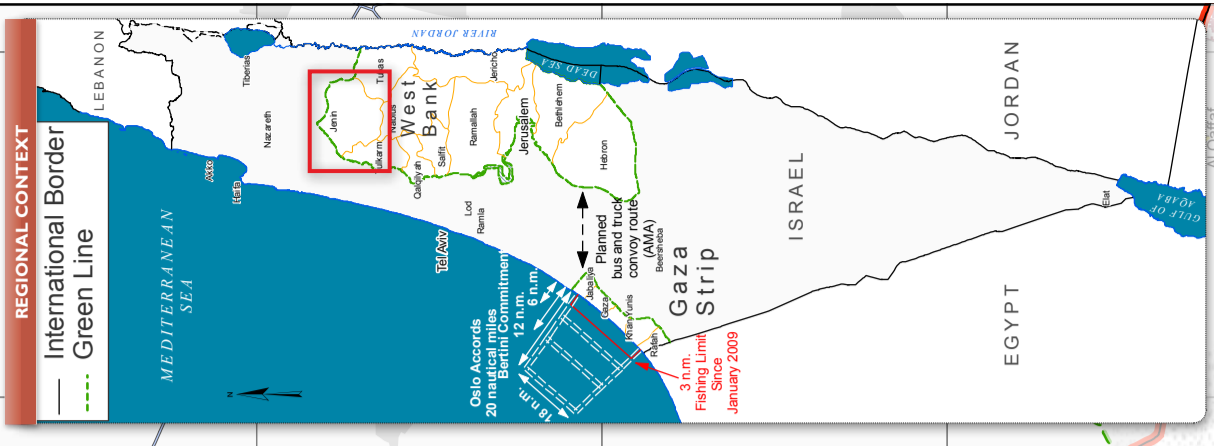
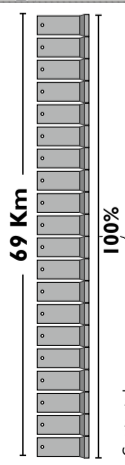
WEST BANK CLOSURE - JENIN

July 2010

JENIN CLOSURES

Checkpoints	3
Green Line Checkpoints	2
Partial Checkpoints	-
Earthmounds	2
Roadblocks	-
Road Gates	5
Trenches	-
Earth Walls	2 - 375m
Road Barriers	-
Total	12

THE BARRIER IN JENIN



PHYSICAL CLOSURES

- Internal Checkpoint (fully staffed)
- Green Line Checkpoint*
- Internal Partial Checkpoint
- Road Gate normally closed
- Road Gate normally open
- Observation Tower
- Earthmound
- Roadblock
- Tunnel/Underpass*
- Earth Wall
- Road Barrier
- Trench

* Not counted in the total closure figures.

ACCESS

Closed and Restricted Areas

- Israeli military base
- Israeli closed military area
- Existing and projected 'closed areas' behind the Barrier
- Access is limited to permit holders

Israeli Settlements

- Outpost
- Land cultivated by settlers
- Settlement municipal area
- Settlement built-up and outer limit

Palestinian Areas

- Built-up
- Prohibited or Restricted Palestinian vehicle use
- Main road
- Other road

Oslo Interim Agreement (1994-1999)

- Area A
- Area B
- Special Case (H₂)
- Intended Nature Reserve
- Area C

West Bank Barrier

- Constructed
- Under Construction
- Planned Route²
- Planned Re-routing
- Barrier Gate³

- The constructed and under construction Barrier route is extracted from aerial photos (May 2009) compared to data from the Security Information Management System (SIMS) and verified by field surveys as of July 2010.
- The planned Barrier route is based on the Israeli government map published in April 2006 and data provided by the Security Information Management System (SIMS) in July 2009.
- Efficiency Barrier gates allow restricted access to Palestinians who hold permits or by prior coordination.



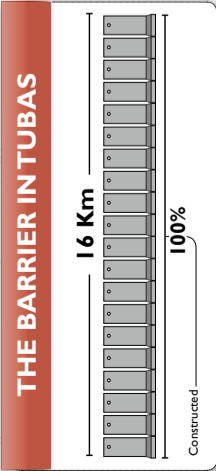
1. Full Palestinian civil and security control
2. Full Palestinian civil control and joint Israeli-Palestinian security control
3. Hebron Agreement
4. Full Israeli control over security, planning and construction

Data applicable until July 2010. Access and closure data is collected by OCHA field staff and is subject to change. Access mapping is a work in progress. Maps are updated periodically.
Cartography: OCHA Information Management Unit
Map Produced: July 2010
Base data and statistics: OCHA, JRC, PA-HORC
For comments contact: ochappp@un.org or tel. +972 (0) 582-5962
www.ochappp.org

MAP IS PROVIDED FREE OF CHARGE NOT FOR SALE

The designations employed and the presentation of material on this map do not imply the expression of any opinion whatsoever on the part of the Secretariat of the United Nations concerning the legal status of any country, territory, city or area or its authorities, or concerning the delimitation of its frontiers or boundaries. Reproduction and/or use of this material is only permitted with express reference to United Nations OCHA OIP as the source.

TUBAS CLOSURES	
Checkpoints	1
Green Line Checkpoints	1
Partial Checkpoints	-
Earthmounds	2
Roadblocks	-
Road Gates	2
Trenches	5 - 5,779m
Earth Walls	2 - 1,792m
Road Barriers	-
Total	12



ACCESS

Closed and Restricted Areas

- Israeli military base
- Area A prohibited
- Israeli closed military area
- Access is prohibited
- Existing and projected 'closed areas'
- Access is limited or permitted

Israeli Settlements

- Outpost
- Land cultivated by settlers
- Settlement municipal area
- Settlement built-up and outer limit

Roads

- Prohibited or Restricted Palestinian vehicle use
- Main road
- Other road

PHYSICAL CLOSURES

- Internal Checkpoint (fully staffed)
- Green Line Checkpoint*
- Internal Partial Checkpoint
- Road Gate normally closed
- Road Gate normally open
- Observation Tower
- Earthmound
- Roadblock
- Tunnel/Underpass*
- Earth Wall
- Road Barrier
- Trench

* Not counted in the total closure figures.

West Bank Barrier

- Constructed¹
- Under Construction
- Planned Route²
- Planned Re-routing
- Barrier Gate³

1. The construction and under-construction of the West Bank Barrier is based on aerial photographs (May 2009) compared to data provided by the Council for Peace and Security, J.C., A/11 and verified by field surveys as of July 2010.
 2. The planned barrier route is based on the planned route proposed by the Shaul Arief (Council for Peace and Security) in July 2009.
 3. Fifty-seven Barrier gates allow restricted access to Palestinians who hold permits, or by prior coordination.

Oslo Interim Agreement (1994-1999)

- Area A¹
- Area B²
- Area C³
- Special Case (H2)⁴

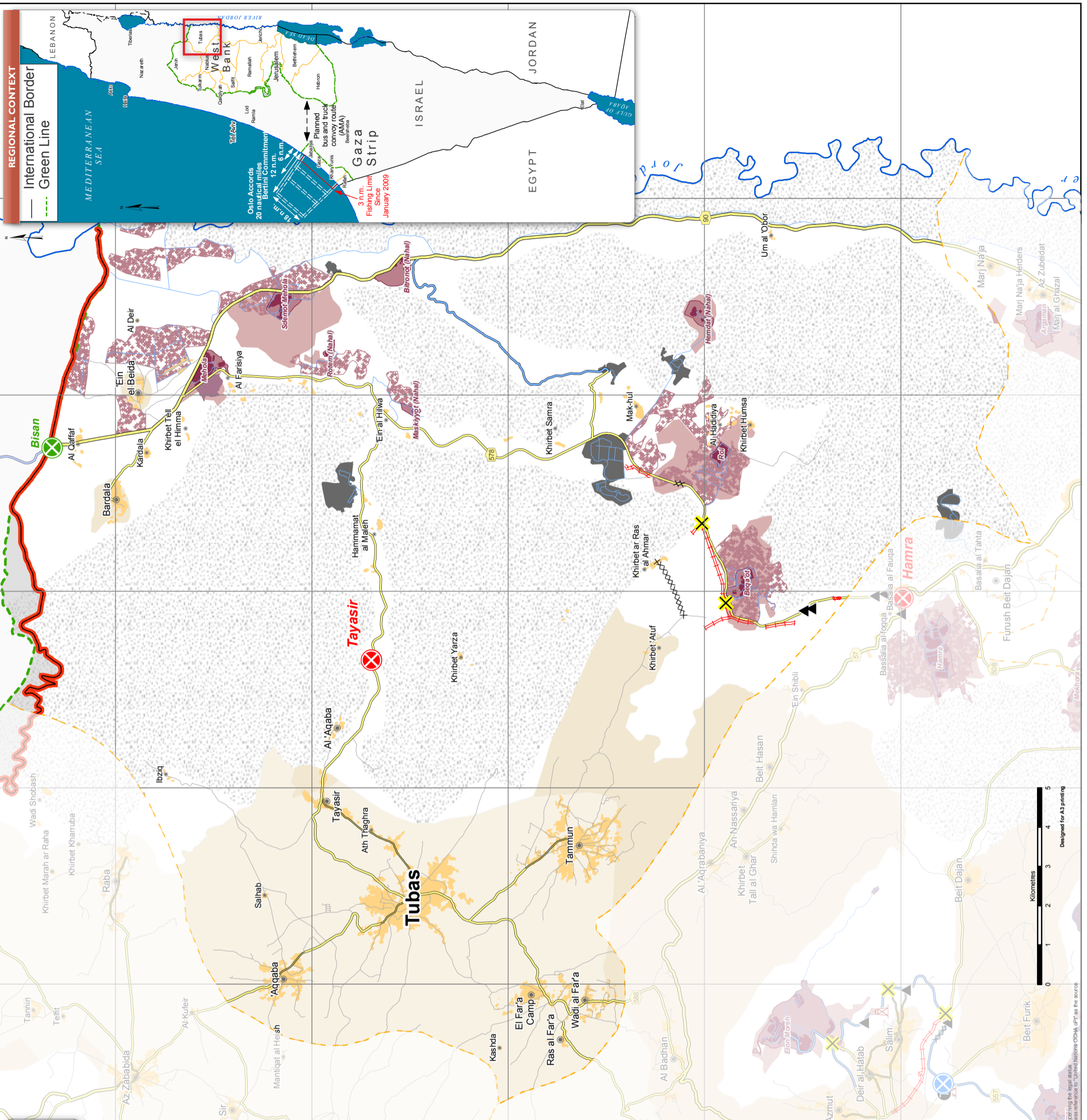
1. Full Palestinian civil and security control
 2. Full Palestinian, civil control and joint Israeli-Palestinian security control
 3. Hebron Agreement
 4. Full Israeli control over security, planning and construction

Legend

- Intended Nature Reserve
- Area A¹
- Area B²
- Area C³
- Special Case (H2)⁴

Data applicable until July 2010. Access and closure data is collected by OCHA field staff and is subject to change. Access mapping is a work in progress. Maps are updated periodically.
 Cartography: OCHA Information Management Unit
 Map Produced: July 2010
 Base data and statistics: OCHA, J.C., PA-MOPIC
 For comments contact: ocbmap@un.org or tel: +972 (0)2-585-9962
www.ochaopt.org

MAP IS PROVIDED FREE OF CHARGE NOT FOR SALE



The designations employed and the presentation of the material on this map do not imply the expression of any opinion whatsoever on the part of the Secretariat of the United Nations concerning the legal status of any country, territory, city or area or of its boundaries, or concerning the determination of its frontiers or boundaries. Reproduction and/or use of the material is only permitted with express written consent of the United Nations OCHA, UN as the source.

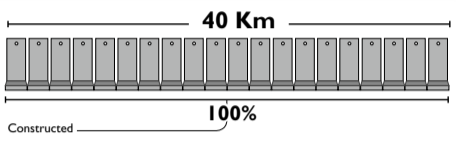
WEST BANK CLOSURE - TULKARM

July 2010

TULKAREM CLOSURES

Checkpoints	4
Green Line Checkpoints	1
Partial Checkpoints	2
Earthmounds	13
Roadblocks	2
Road Gates	5
Trenches	-
Earth Walls	3 - 3,361m
Road Barriers	2 - 1,824m
Total	31

THE BARRIER IN TULKARM



ACCESS

Closed and Restricted Areas

- Israeli military base (Access is prohibited)
- Israeli closed military area (Access is prohibited)
- Existing and projected 'closed areas' behind the Barrier (Access is limited to permit holders)

Israeli Settlements

- Outpost
- Land cultivated by settlers
- Settlement municipal area
- Settlement built-up and outer limit

Roads

- Prohibited or Restricted Palestinian vehicle use
- Main road
- Other road

PHYSICAL CLOSURES

- Internal Checkpoint (fully staffed)
- Green Line Checkpoint*
- Internal Partial Checkpoint
- Road Gate normally closed
- Road Gate normally open
- Observation Tower
- Earthmound
- Roadblock
- Tunnel/Underpass*
- Earth Wall
- Road Barrier
- Trench

* Not counted in the total closure figures.

West Bank Barrier

- Constructed¹
- Under Construction
- Planned Route²
- Planned Re-routing
- Barrier Gate³

Oslo Interim Agreement (1994-1999)

- Area A¹
- Area B²
- Special Case (H2)³
- Intended Nature Reserve
- Area C⁴

- Full Palestinian civil and security control
- Full Palestinian civil control and joint Israeli-Palestinian security control
- Hebron Agreement
- Full Israeli control over security, planning and construction

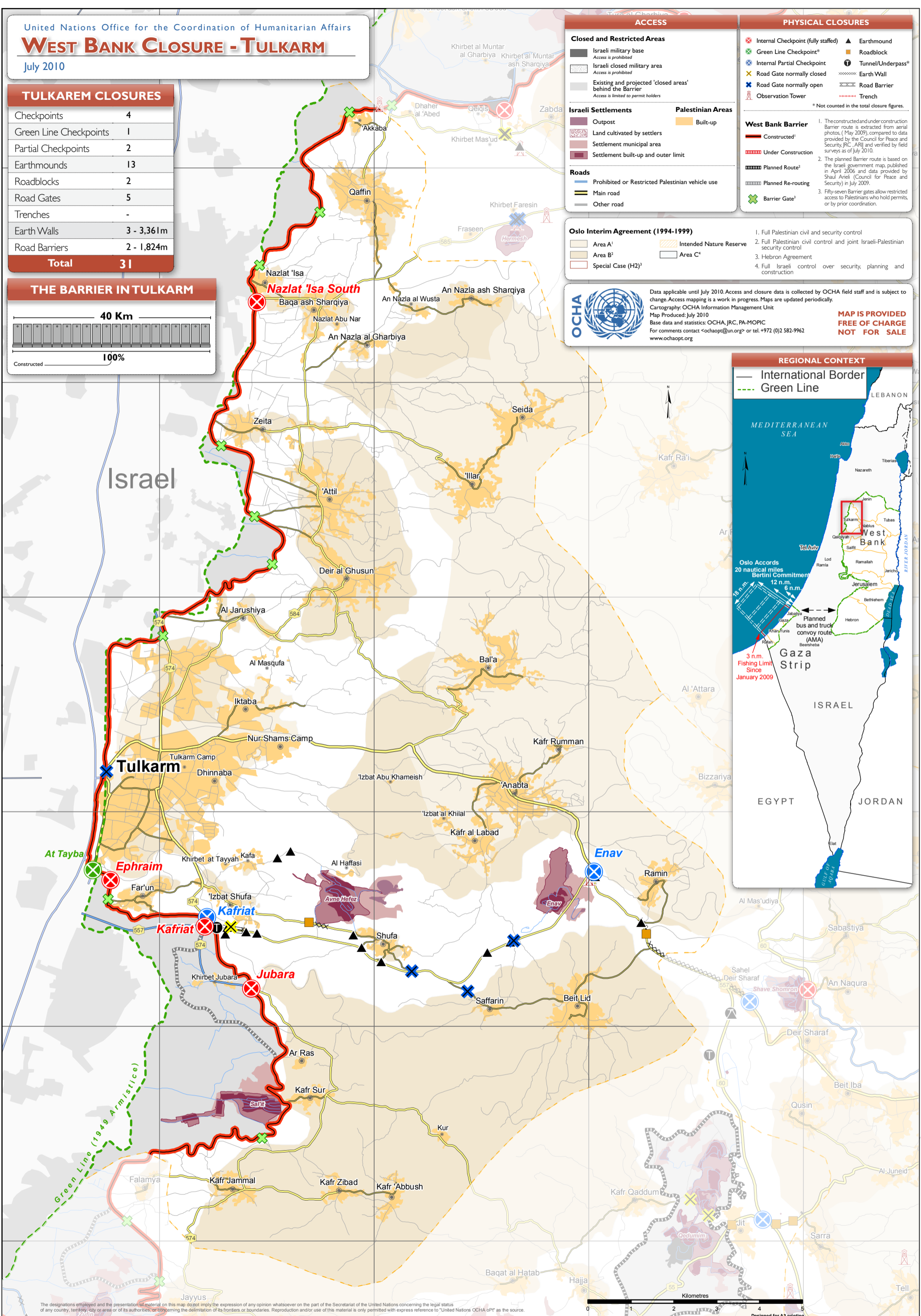
Data applicable until July 2010. Access and closure data is collected by OCHA field staff and is subject to change. Access mapping is a work in progress. Maps are updated periodically.
 Cartography: OCHA Information Management Unit
 Map Produced: July 2010
 Base data and statistics: OCHA, JRC, PA-MOPIC
 For comments contact ochaopt@un.org or tel. +972 (0)2 582-9962
 www.ochaopt.org

MAP IS PROVIDED FREE OF CHARGE NOT FOR SALE

REGIONAL CONTEXT

International Border
Green Line

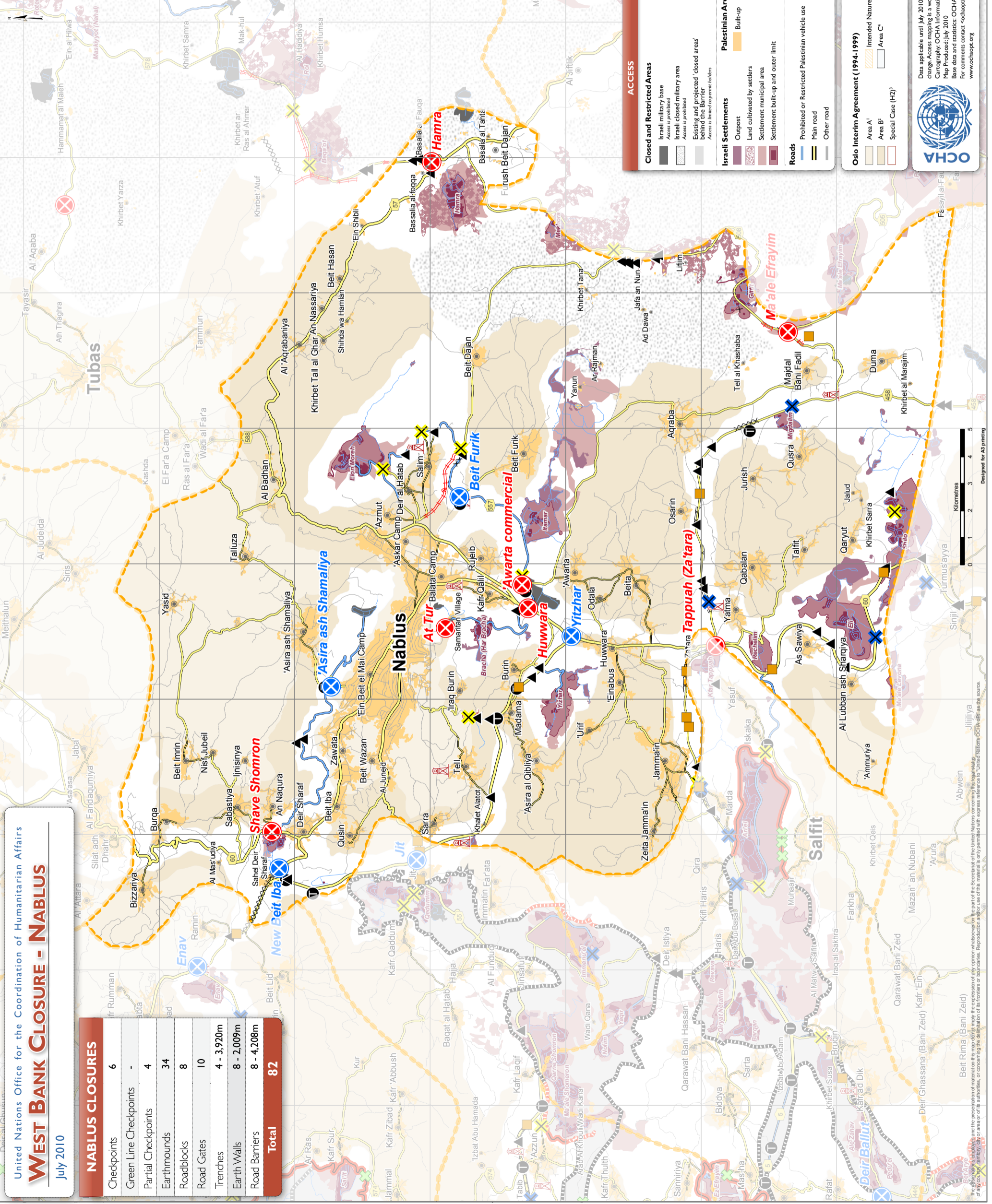
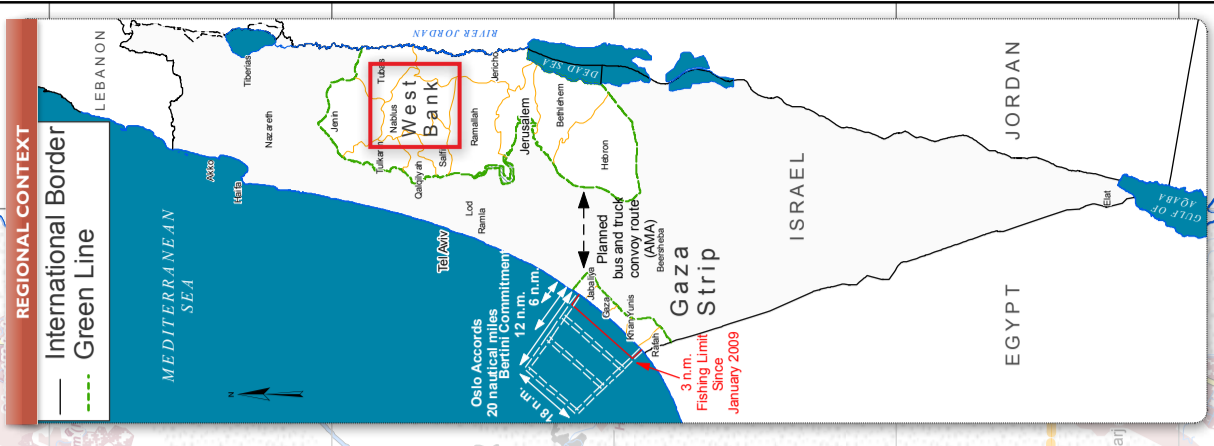
Oslo Accords 20 nautical miles Bertini Commitment 12 n.m. 5 n.m.
 Planned bus and truck convoy route (AMA) Beersheba
 3 n.m. Fishing Limit Since January 2009



The designations employed and the presentation of material on this map do not imply the expression of any opinion whatsoever on the part of the Secretariat of the United Nations concerning the legal status of any country, territory, city or area or of its authorities, or concerning the delimitation of its frontiers or boundaries. Reproduction and/or use of this material is only permitted with express reference to "United Nations OCHA oPT" as the source.

United Nations Office for the Coordination of Humanitarian Affairs
WEST BANK CLOSURE - NABLUS
 July 2010

NABLUS CLOSURES	
Checkpoints	6
Green Line Checkpoints	-
Partial Checkpoints	4
Earthmounds	34
Roadblocks	8
Road Gates	10
Trenches	4 - 3,920m
Earth Walls	8 - 2,009m
Road Barriers	8 - 4,208m
Total	82



ACCESS

Closed and Restricted Areas

- Israeli military base
- Access is prohibited
- Israeli closed military area
- Access is prohibited
- Existing and projected 'closed areas'
- Access is limited to permit holders

Israeli Settlements

- Outpost
- Land cultivated by settlers
- Settlement municipal area
- Settlement built-up and outer limit

West Bank Barrier

- Constructed
- Under Construction
- Planned Route*
- Planned Re-routing
- Barrier Gate*

Roads

- Prohibited or Restricted Palestinian vehicle use
- Main road
- Other road

PALESTINIAN AREAS

- Built-up
- Intended Nature Reserve
- Area A'
- Area B'
- Area C'
- Special Case (H2)

PHYSICAL CLOSURES

- Earthmound
- Roadblock
- Tunnel/Underpass*
- Earth Wall
- Road Barrier
- Trench
- Observation Tower

* Not counted in the total closure figures

1. The constructed sub-section of the barrier is extracted from aerial photos (May 2009), compared to data provided by the Council for Peace and Security (CPS), and verified by field surveys as of July 2010.
 2. The planned barrier route is based on the planned barrier route in the April 2006 and data provided by the Council for Peace and Security (CPS) in July 2009.
 3. Fifty-seven barrier gates allow restricted access to Palestinians who hold permits, or by prior coordination.

Oslo Interim Agreement (1994-1999)

- 1. Full Palestinian civil and security control
- 2. Full Palestinian civil control and joint Israeli-Palestinian security control
- 3. Hebron Agreement
- 4. Full Israeli control over security, planning and construction

Legend

- Area A'
- Area B'
- Area C'
- Special Case (H2)

Scale

0 1 2 3 4 5 Kilometres

Map Information

Data applicable until July 2010. Access and closure data is collected by OCHA field staff and is subject to change. Access mapping is a work in progress. Maps are updated periodically.
 Cartography: OCHA Information Management Unit
 Map Produced: July 2010
 Base data and statistics: OCHA, JRC, PA-MOPIC
 For comments contact: ochaops@un.org or tel: +972 (0)2 582-9962
 www.ochaops.org

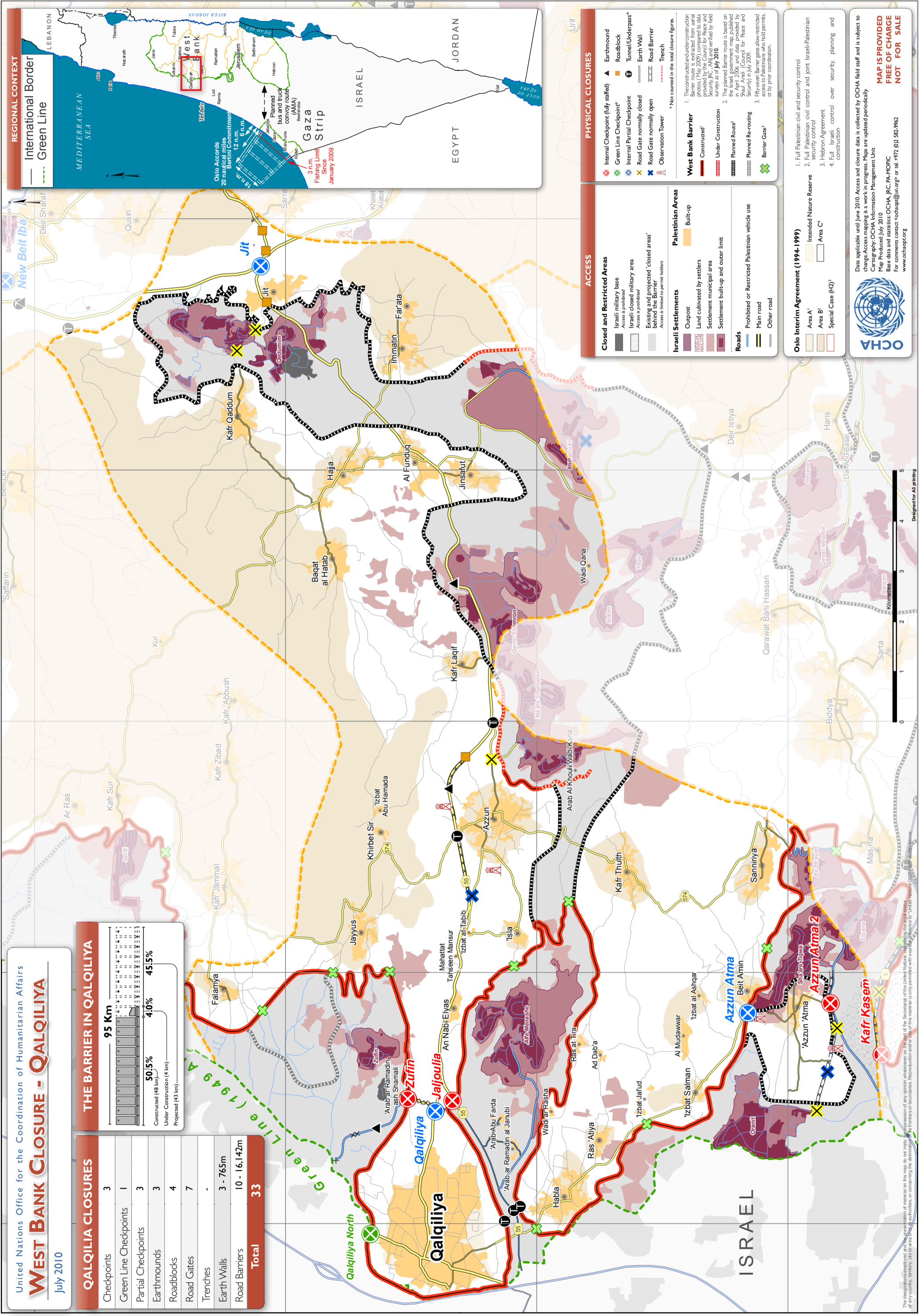
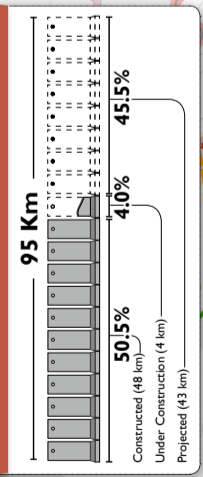
MAP IS PROVIDED FREE OF CHARGE NOT FOR SALE

United Nations Office for the Coordination of Humanitarian Affairs
WEST BANK CLOSURE - QALQILIYA
 July 2010

QALQILIYA CLOSURES

Checkpoints	3
Green Line Checkpoints	1
Partial Checkpoints	3
Earthmounds	3
Roadblocks	4
Road Gates	7
Trenches	-
Earth Walls	3 - 765m
Road Barriers	10 - 16,142m
Total	33

THE BARRIER IN QALQILIYA



PHYSICAL CLOSURES

- Internal Checkpoint (fully staffed)
- Green Line Checkpoint
- Internal Partial Checkpoint
- Road Gate normally closed
- Road Gate normally open
- Observation Tower
- Earthmound
- Roadblock
- Tunnel/Underpass
- Earth Wall
- Road Barrier
- Trench

* Not counted in the total closure figures.

ACCESS

Closed and Restricted Areas

- Israeli military base
- Access is prohibited
- Israeli closed military area
- Access is prohibited
- Existing and projected 'closed areas'
- Access is limited to permit holders

Israeli Settlements

- Outpost
- Land cultivated by settlers
- Settlement municipal area
- Settlement built-up and outer limit

Roads

- Prohibited or Restricted Palestinian vehicle use
- Main road
- Other road

Palestinian Areas

- Built-up

West Bank Barrier

- Constructed
- Under Construction
- Planned Route?
- Planned Re-routing
- Barrier Gate?

- The constructed and under construction barrier route is extracted from aerial photos (May 2009) compared to data provided by the Council for Peace and Security (CPCS) as verified by I/ED surveys as of July 2010.
- The planned barrier route is based on the Israeli government map published in April 2006 and data provided by Shaul Arief (Council for Peace and Security) in July 2009.
- Thirty-seven barrier gates allow restricted or by prior coordination.

Oslo Interim Agreement (1994-1999)

- Area A'
- Area B'
- Special Case (H2)
- Intended Nature Reserve
- Area C'

- Full Palestinian civil and security control
- Full Palestinian civil control and joint Israeli-Palestinian security control
- Hebron Agreement
- Full Israeli control over security, planning and construction

OCHA

Data applicable until June 2010. Access and closure data is collected by OCHA field staff and is subject to change. Access mapping is a work in progress. Maps are updated periodically.
 Cartography: OCHA Information Management Unit
 Map Produced: July 2010
 Base data and statistics: OCHA, JRC, PA-POPC
 For comments contact: 'ochatop@un.org' or tel: +972 (0)2 582-9962
 www.ochaopt.org

MAP IS PROVIDED FREE OF CHARGE NOT FOR SALE

The designations employed and the presentation of material on this map do not imply the expression of any opinion whatsoever on the part of the Secretariat of the United Nations concerning the legal status of any country, territory, city or area, or its frontiers or boundaries. Reproduction and/or use of this material is only permitted with explicit reference to 'United Nations Office for the Coordination of Humanitarian Affairs'.

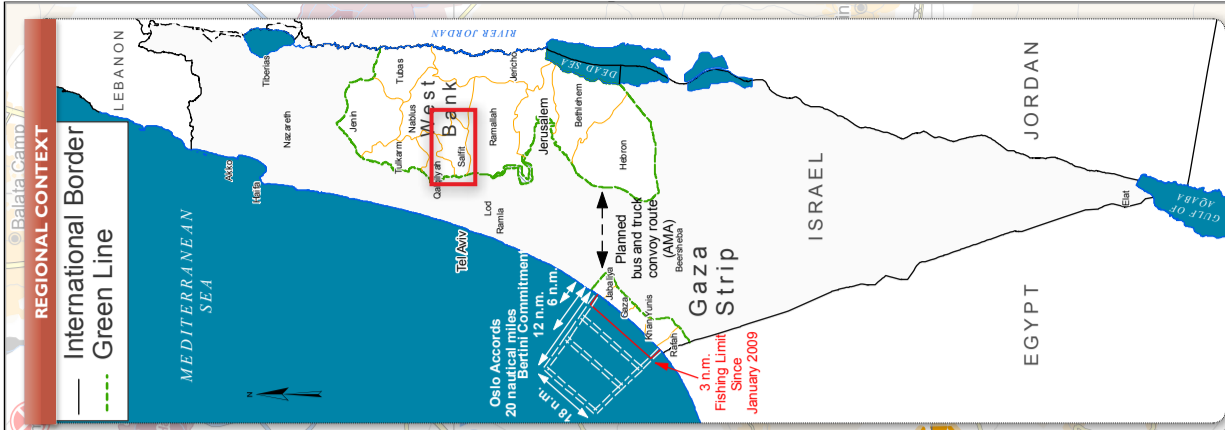
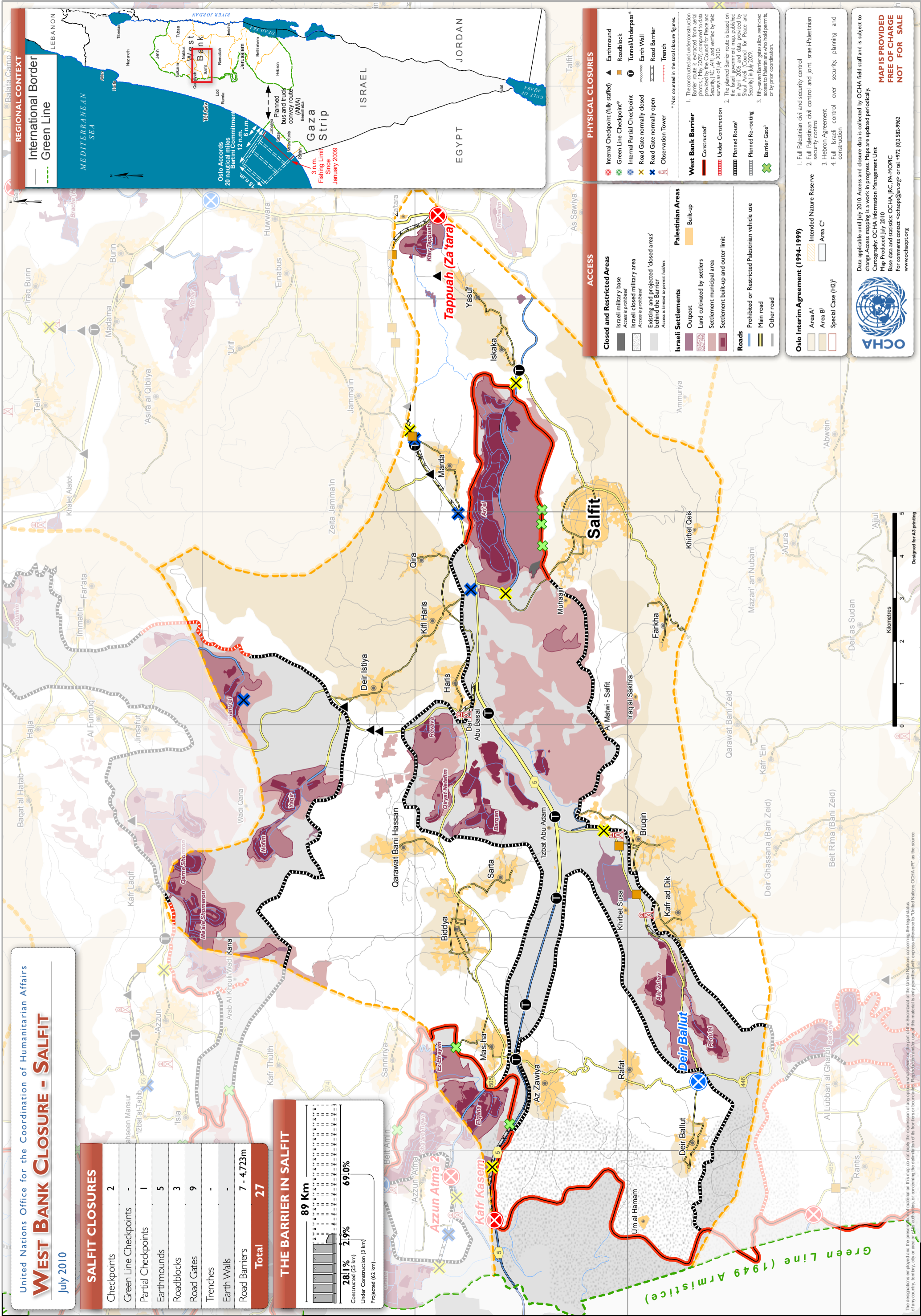
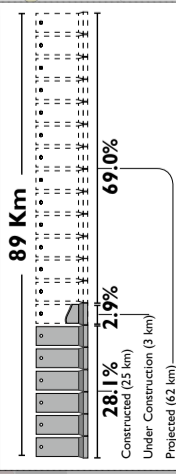
WEST BANK CLOSURE - SALFIT

July 2010

SALFIT CLOSURES

Checkpoints	2
Green Line Checkpoints	-
Partial Checkpoints	1
Earthmounds	5
Roadblocks	3
Road Gates	9
Trenches	-
Earth Walls	-
Road Barriers	7 - 4,723m
Total	27

THE BARRIER IN SALFIT



PHYSICAL CLOSURES

- Internal Checkpoint (fully staffed)
- Green Line Checkpoint*
- Internal Partial Checkpoint
- Road Gate normally closed
- Road Gate normally open
- Observation Tower
- Earthmound
- Roadblock
- Tunnel/Underpass*
- Earth Wall
- Road Barrier
- Trench

* Not counted in the total closure figures.

West Bank Barrier

- The restricted infrastructure barrier is extracted from aerial photos (May 2009), compared to data provided by the Council for Peace and Security (CPS), AQJ and verified by field surveys of July 2010.
- The planned barrier route is based on the April 2006 and data provided by the Council for Peace and Security (CPS) in July 2009.
- Fifty-seven barrier gates allow restricted access to Palestinians who hold permits or by prior coordination.

ACCESS

Closed and Restricted Areas

- Israeli military base
- Access is prohibited
- Israeli closed military area
- Access is prohibited
- Existing and projected 'closed areas'
- Access is limited to permit holders

Israeli Settlements

- Outpost
- Land cultivated by settlers
- Settlement: municipal area
- Settlement built-up and outer limit

Palestinian Areas

- Built-up

Roads

- Prohibited or Restricted Palestinian vehicle use
- Main road
- Other road

Oslo Interim Agreement (1994-1999)

- Area A'
- Area B'
- Area C'
- Special Case (H2)
- Intended Nature Reserve

- Full Palestinian civil and security control
- Full Palestinian civil control and joint Israeli-Palestinian security control
- Hebron Agreement
- Full Israeli control over security, planning and construction

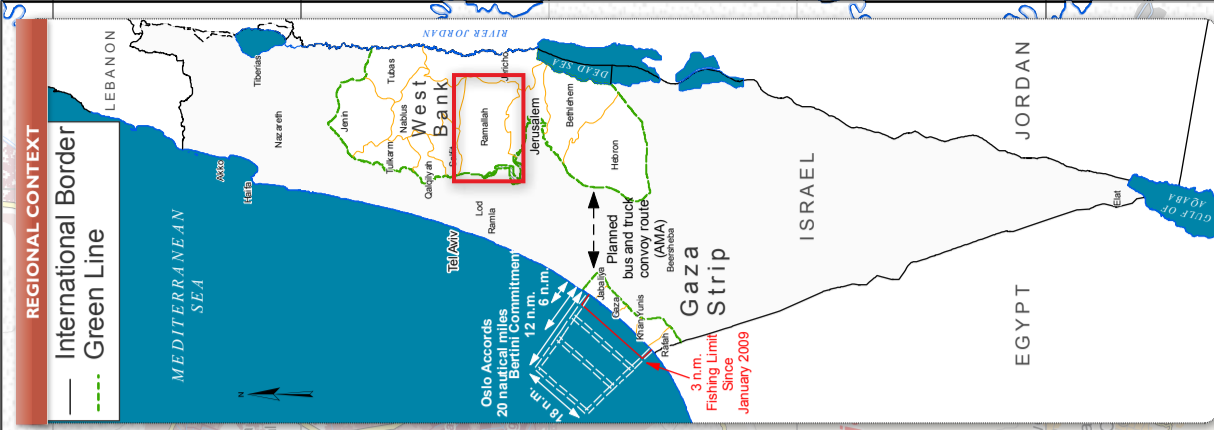
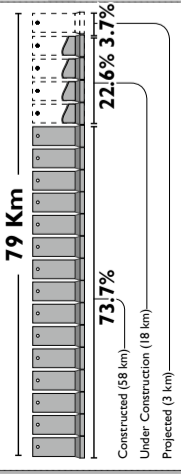
MAP IS PROVIDED FREE OF CHARGE NOT FOR SALE

Data applicable until July 2010. Access and closure data is collected by OCHA field staff and is subject to change. Access mapping is a work in progress. Maps are updated periodically.
Cartography: OCHA Information Management Unit
Map Produced: July 2010
Base data and statistics: OCHA, JRC, PA-MOPIC
For comments contact: cochapp@un.org or tel: +972 (0)2 582-9962
www.ocha.org

RAMALLAH CLOSURES

Checkpoints	9
Green Line Checkpoints	-
Partial Checkpoints	4
Earthmounds	42
Roadblocks	24
Road Gates	15
Trenches	-
Earth Walls	1 - 23 km
Road Barriers	8 - 5,492m
Total	103

THE BARRIER IN RAMALLAH



PHYSICAL CLOSURES

- Internal Checkpoint (fully staffed)
- Green Line Checkpoint*
- Internal Partial Checkpoint
- Road Gate normally closed
- Road Gate normally open
- Observation Tower
- Earthmound
- Roadblock
- Tunnel/Underpass*
- Earth Wall
- Road Barrier
- Trench

*Not counted in the total closure figures.

West Bank Barrier

- The constructed and under construction barrier is shown in the photos (May 2009) compared to data provided by the Council for Peace and Security (CPS), AQJ and verified by field surveys of July 2010.
- The planned barrier route is based on the data provided by the Council for Peace and Security (CPS) in April 2006 and data provided by the State Area Council for Peace and Security (SACS) in July 2009.
- Fifty-seven Barrier gates allow restricted access to Palestinians who hold permits or by prior coordination.

ACCESS

Closed and Restricted Areas

- Israeli military base
- Israeli closed military area
- Existing and projected 'closed areas'
- Access is prohibited
- Access is limited to permit holders

Israeli Settlements

- Outpost
- Land cultivated by settlers
- Settlement municipal area
- Settlement built-up and outer limit

Roads

- Prohibited or Restricted Palestinian vehicle use
- Main road
- Other road

Oslo Interim Agreement (1994-1999)

- Full Palestinian civil and security control
- Full Palestinian civil control and joint Israeli-Palestinian security control
- Hebron Agreement
- Full Israeli control over security, planning and construction

Intended Nature Reserve

- Area A'
- Area B'
- Area C'
- Special Case (H2)

PALESTINIAN AREAS

- Built-up
- Land cultivated by settlers
- Settlement municipal area
- Settlement built-up and outer limit

Roads

- Prohibited or Restricted Palestinian vehicle use
- Main road
- Other road

Oslo Interim Agreement (1994-1999)

- Full Palestinian civil and security control
- Full Palestinian civil control and joint Israeli-Palestinian security control
- Hebron Agreement
- Full Israeli control over security, planning and construction

Intended Nature Reserve

- Area A'
- Area B'
- Area C'
- Special Case (H2)

PALESTINIAN AREAS

- Built-up
- Land cultivated by settlers
- Settlement municipal area
- Settlement built-up and outer limit

Roads

- Prohibited or Restricted Palestinian vehicle use
- Main road
- Other road

Oslo Interim Agreement (1994-1999)

- Full Palestinian civil and security control
- Full Palestinian civil control and joint Israeli-Palestinian security control
- Hebron Agreement
- Full Israeli control over security, planning and construction

Intended Nature Reserve

- Area A'
- Area B'
- Area C'
- Special Case (H2)

PALESTINIAN AREAS

- Built-up
- Land cultivated by settlers
- Settlement municipal area
- Settlement built-up and outer limit

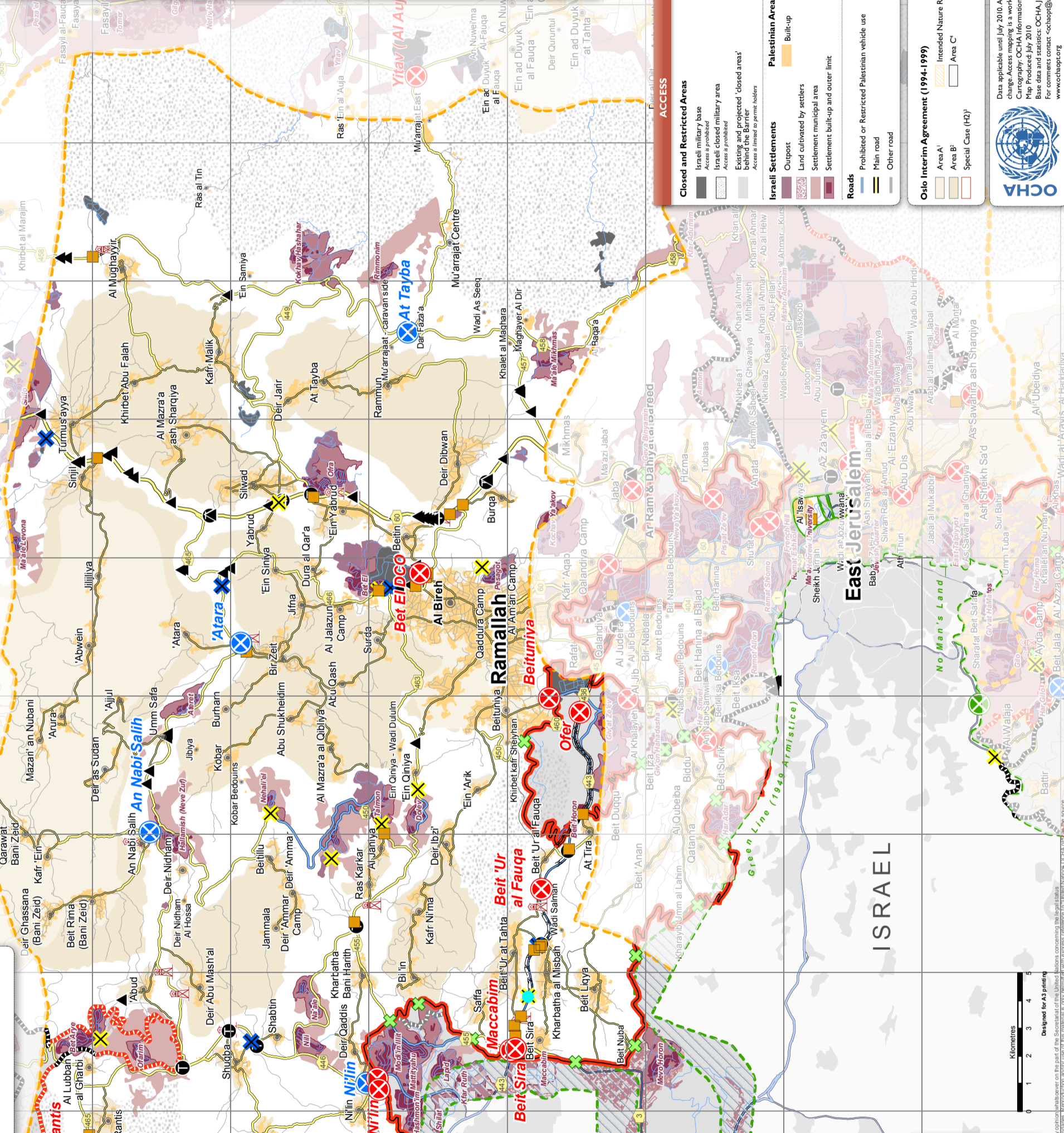
Roads

- Prohibited or Restricted Palestinian vehicle use
- Main road
- Other road

Data applicable until July 2010. Access and closure data is collected by OCHA field staff and is subject to change. Access mapping is a work in progress. Maps are updated periodically.
 Cartography: OCHA Information Management Unit
 Map Produced: July 2010
 Base data and statistics: OCHA, JRC, PA-MOPIC
 For comments contact: cochoapt@un.org or tel. +972 (0) 582-9962
 www.cochoapt.org



MAP IS PROVIDED FREE OF CHARGE NOT FOR SALE



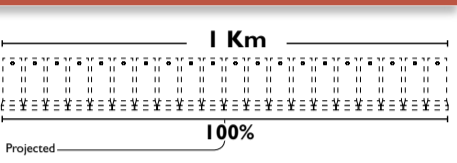
WEST BANK CLOSURE - JERICHO

July 2010

JERICHO CLOSURES

Checkpoints	2
Green Line Checkpoints	-
Partial Checkpoints	1
Earthmounds	6
Roadblocks	-
Road Gates	2
Trenches	1 - 19,010m
Earth Walls	-
Road Barriers	-
Total	12

THE BARRIER IN JERICHO



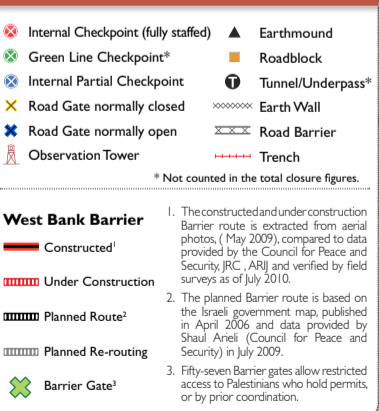
REGIONAL CONTEXT



ACCESS




PHYSICAL CLOSURES



Data applicable until July 2010. Access and closure data is collected by OCHA field staff and is subject to change. Access mapping is a work in progress. Maps are updated periodically.
Cartography: OCHA Information Management Unit
Map Produced: July 2010
Base data and statistics: OCHA, JRC, PA-MOPIC
For comments contact <ochaapt@un.org> or tel. +972 (0)2 582-9962
www.ochaopt.org

MAP IS PROVIDED FREE OF CHARGE NOT FOR SALE



The designations employed and the presentation of material on this map do not imply the expression of any opinion whatsoever on the part of the Secretariat of the United Nations concerning the legal status of any country, territory, city or area or of its authorities, or concerning the delimitation of its frontiers or boundaries. Reproduction and/or use of this material is only authorized for non-commercial purposes.

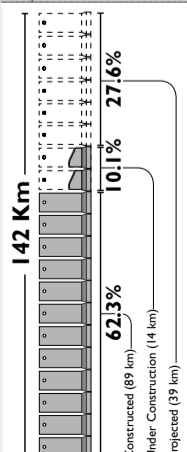
WEST BANK CLOSURE - JERUSALEM

July 2010

JERUSALEM CLOSURES

Checkpoints	13
Green Line Checkpoints	-
Partial Checkpoints	3
Earthmounds	12
Roadblocks	3
Road Gates	12
Trenches	-
Earth Walls	-
Road Barriers	10 - 14,770m
Total	53

THE BARRIER IN JERUSALEM



ACCESS

Closed and Restricted Areas

- Israeli military base
- Access is prohibited
- Israeli closed military area
- Access is prohibited
- Existing and projected 'closed areas'
- Access is limited to permit holders

Israeli Settlements

- Outpost
- Land cultivated by settlers
- Settlement municipal area
- Settlement built-up and outer limit

Roads

- Prohibited or Restricted Palestinian vehicle use
- Main road
- Other road

PHYSICAL CLOSURES

- Internal Checkpoint (fully staffed)
- Green Line Checkpoint*
- Internal Partial Checkpoint
- Road Gate normally closed
- Road Gate normally open
- Observation Tower

* Not counted in the total closure figures.

The construction and under-construction barrier are shown in photos (May 2009) compared to data provided by the Council for Peace and Security (CPS) and verified by field surveys as of July 2010.

The planned barrier route is based on the 2009 OCHA map of the West Bank in April 2006 and data provided by Shaul Anevi (Council for Peace and Security) in July 2009.

Fifty-seven barrier gates allow restricted access to Palestinians who hold permits, or by prior coordination.

Oslo Interim Agreement (1994-1999)

- Intended Nature Reserve
- Area A'
- Area B'
- Special Case (H2)

Oslo Accords

20 nautical miles Bertini Commitment

6 n.m.

8 n.m.

12 n.m.

3 n.m. Fishing Limit Since January 2009

Oslo Interim Agreement (1994-1999)

- Full Palestinian civil and security control
- Full Palestinian civil control and joint Israeli-Palestinian security control
- Hebron Agreement
- Full Israeli control over security, planning and construction

Data applicable until July 2010. Access and closure data is collected by OCHA field staff and is subject to change. Access mapping is a work in progress. Maps are updated periodically.

Cartography: OCHA Information Management Unit


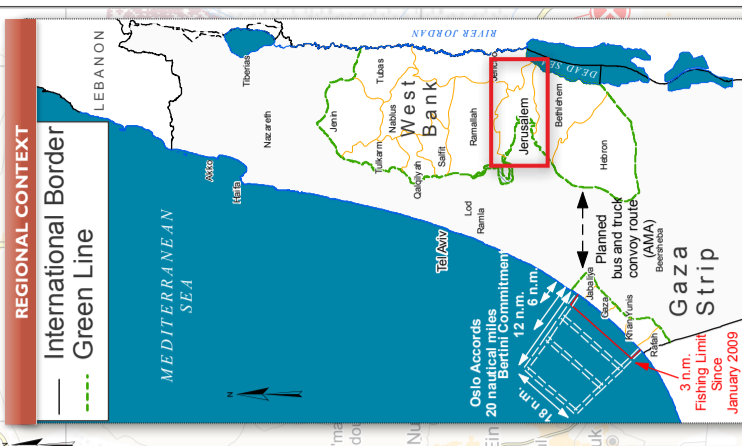
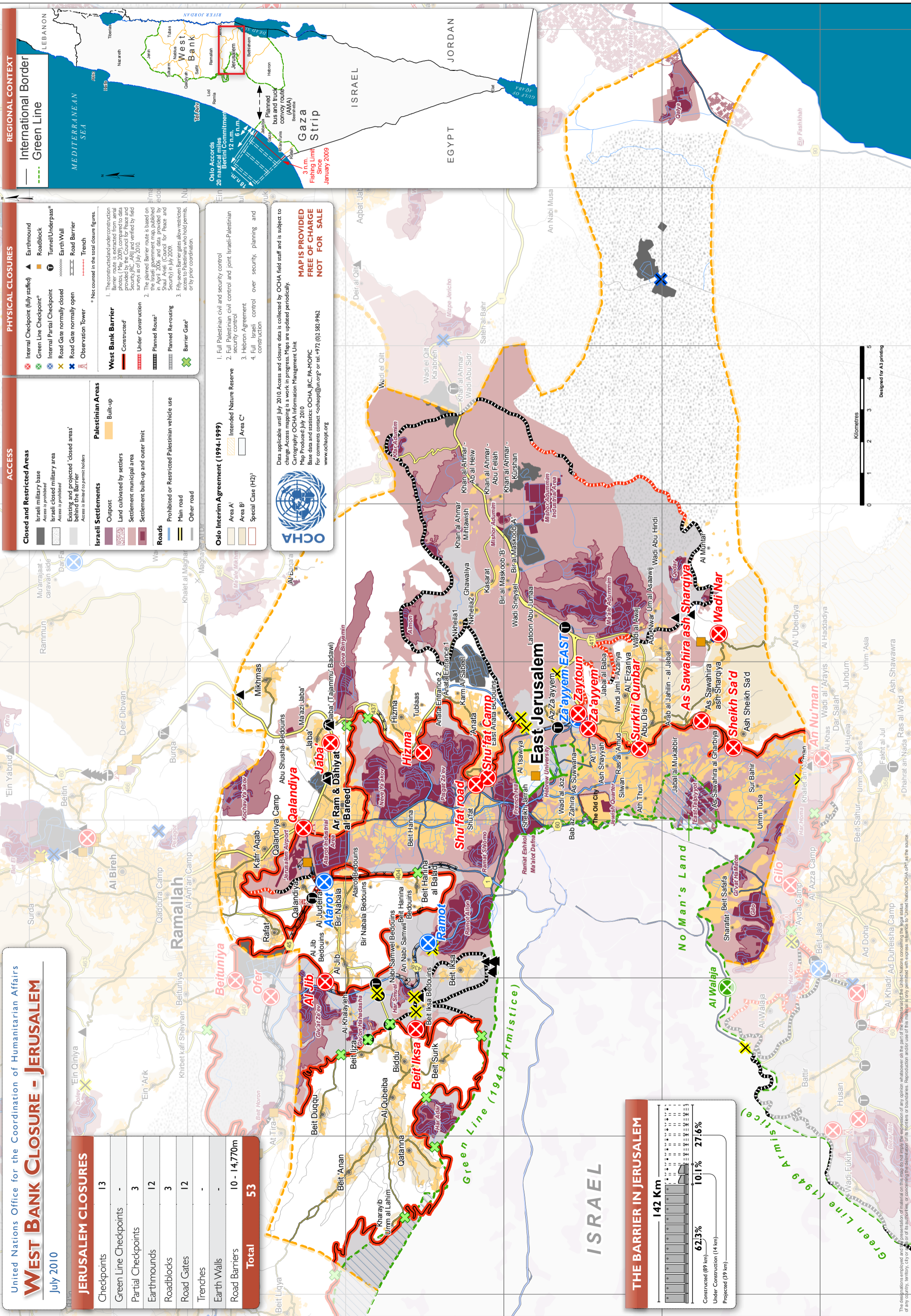
Map Produced: July 2010

Base data and statistics: OCHA, IJC, PA-MOPIC

For comments contact: ocbaept@un.org or tel: +972 (0)2-582-9942

www.ochaopt.org

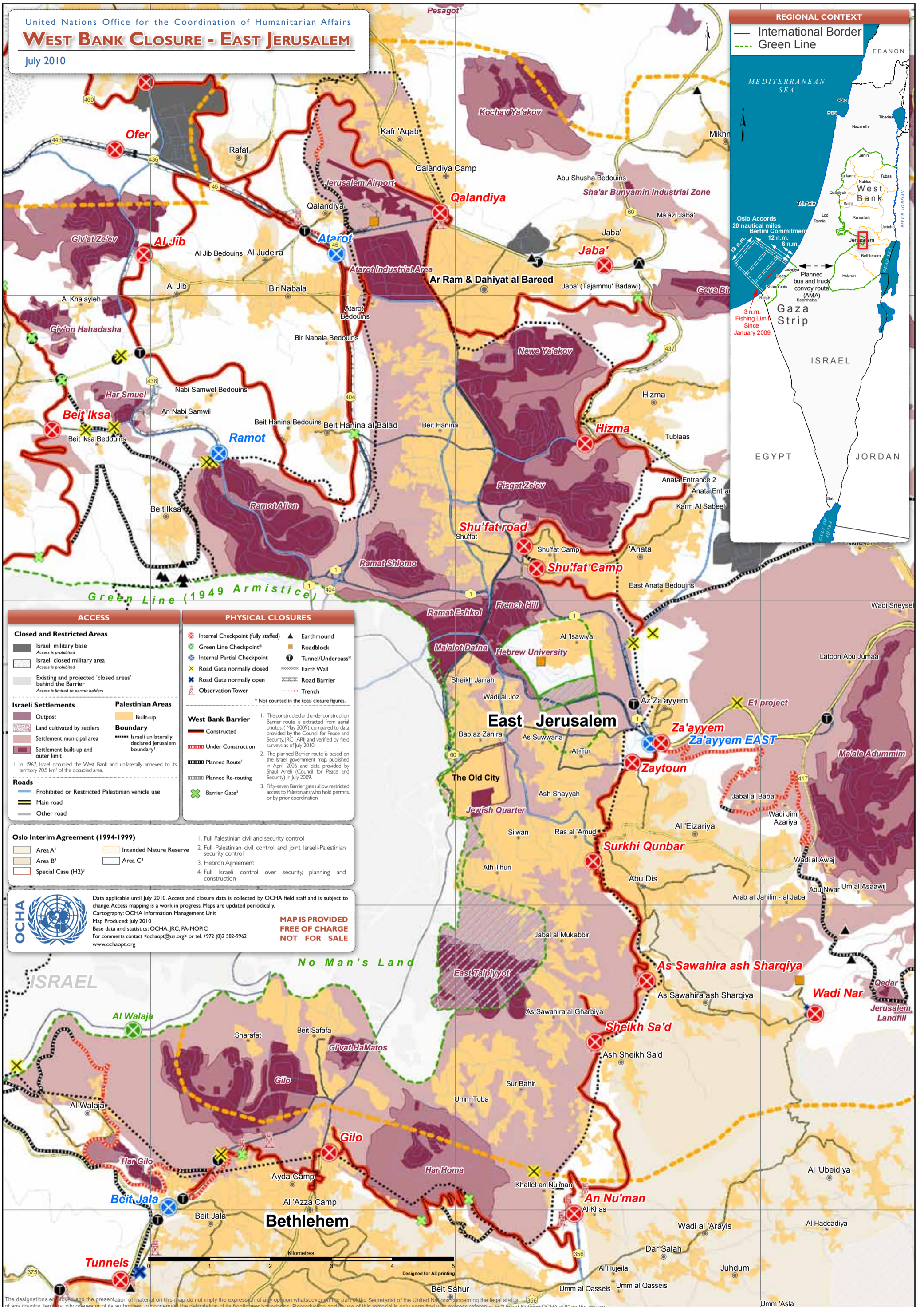
MAP IS PROVIDED FREE OF CHARGE NOT FOR SALE



The designations employed and the representation of material on this map do not imply the expression of any opinion whatsoever of the United Nations concerning the legal status of any country, territory, city or of its support level, or concerning the delimitation of its frontiers or boundaries. Reproduction and/or use of the material is only permitted with express permission of the United Nations OCHA OPT as the source.

United Nations Office for the Coordination of Humanitarian Affairs WEST BANK CLOSURE - EAST JERUSALEM

July 2010



ACCESS		PHYSICAL CLOSURES	
Closed and Restricted Areas	<ul style="list-style-type: none"> Israeli military base (Access is prohibited) Israeli closed military area (Access is prohibited) Existing and projected 'closed areas' behind the Barrier (Access is limited to permit holders) 	<ul style="list-style-type: none"> Internal Checkpoint (fully staffed) Green Line Checkpoint* Internal Partial Checkpoint Road Gate normally closed Road Gate normally open Observation Tower 	<ul style="list-style-type: none"> Earthmound Roadblock Tunnel/Underpass* Earth Wall Road Barrier Trench
Israeli Settlements	Palestinian Areas	West Bank Barrier	
<ul style="list-style-type: none"> Outpost Land cultivated by settlers Settlement municipal area Settlement built-up and outer limit 	<ul style="list-style-type: none"> Built-up Boundary Israeli unilaterally declared Jerusalem boundary* 	<ol style="list-style-type: none"> The constructed and under-construction Barrier route is extracted from aerial photos, (May 2009), compared to data provided by the Council for Peace and Security (JRC, ARJ) and verified by field surveys as of July 2010. The planned Barrier route is based on the Israeli government map, published in April 2006 and data provided by Shaul Ariefi (Council for Peace and Security) in July 2009. Fifty-seven Barrier gates allow restricted access to Palestinians who hold permits, or by prior coordination. 	
Roads		Oslo Interim Agreement (1994-1999)	
<ul style="list-style-type: none"> Prohibited or Restricted Palestinian vehicle use Main road Other road 		<ol style="list-style-type: none"> Full Palestinian civil and security control Full Palestinian civil control and joint Israeli-Palestinian security control Hebron Agreement Full Israeli control over security, planning and construction 	

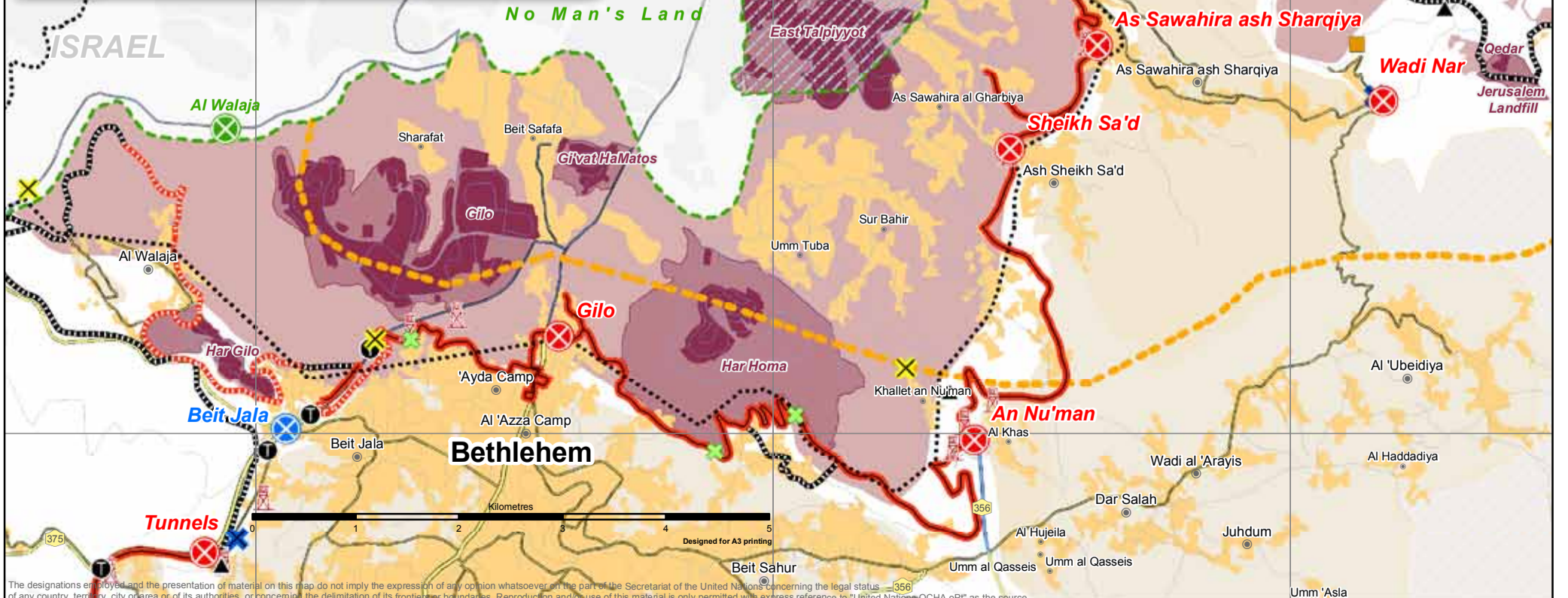
Oslo Interim Agreement (1994-1999)

- Area A¹
- Area B²
- Special Case (H2)³
- Intended Nature Reserve
- Area C⁴

OCHA

Data applicable until July 2010. Access and closure data is collected by OCHA field staff and is subject to change. Access mapping is a work in progress. Maps are updated periodically.
Cartography: OCHA Information Management Unit
Map Produced: July 2010
Base data and statistics: OCHA, JRC, PA-MOPIC
For comments contact ochaopt@un.org or tel. +972 (0)2 582-9962
www.ochaopt.org

MAP IS PROVIDED FREE OF CHARGE NOT FOR SALE



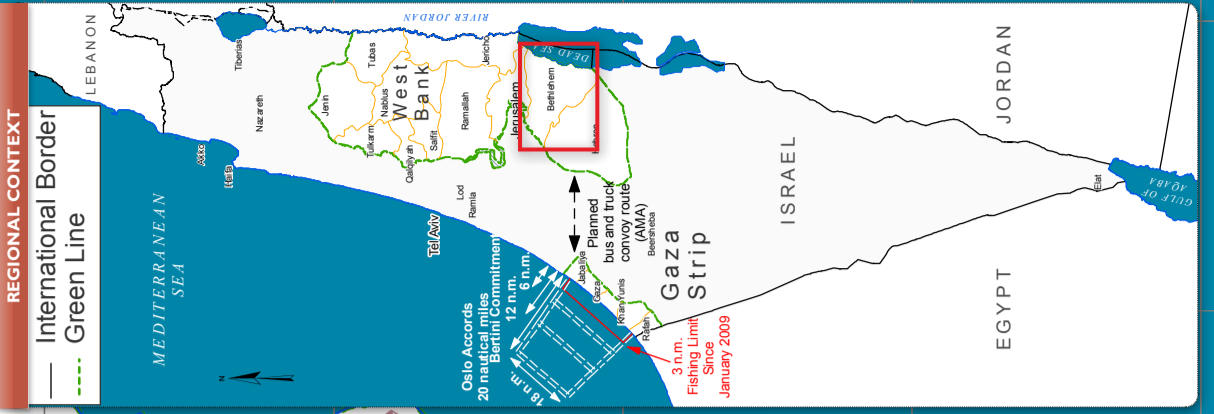
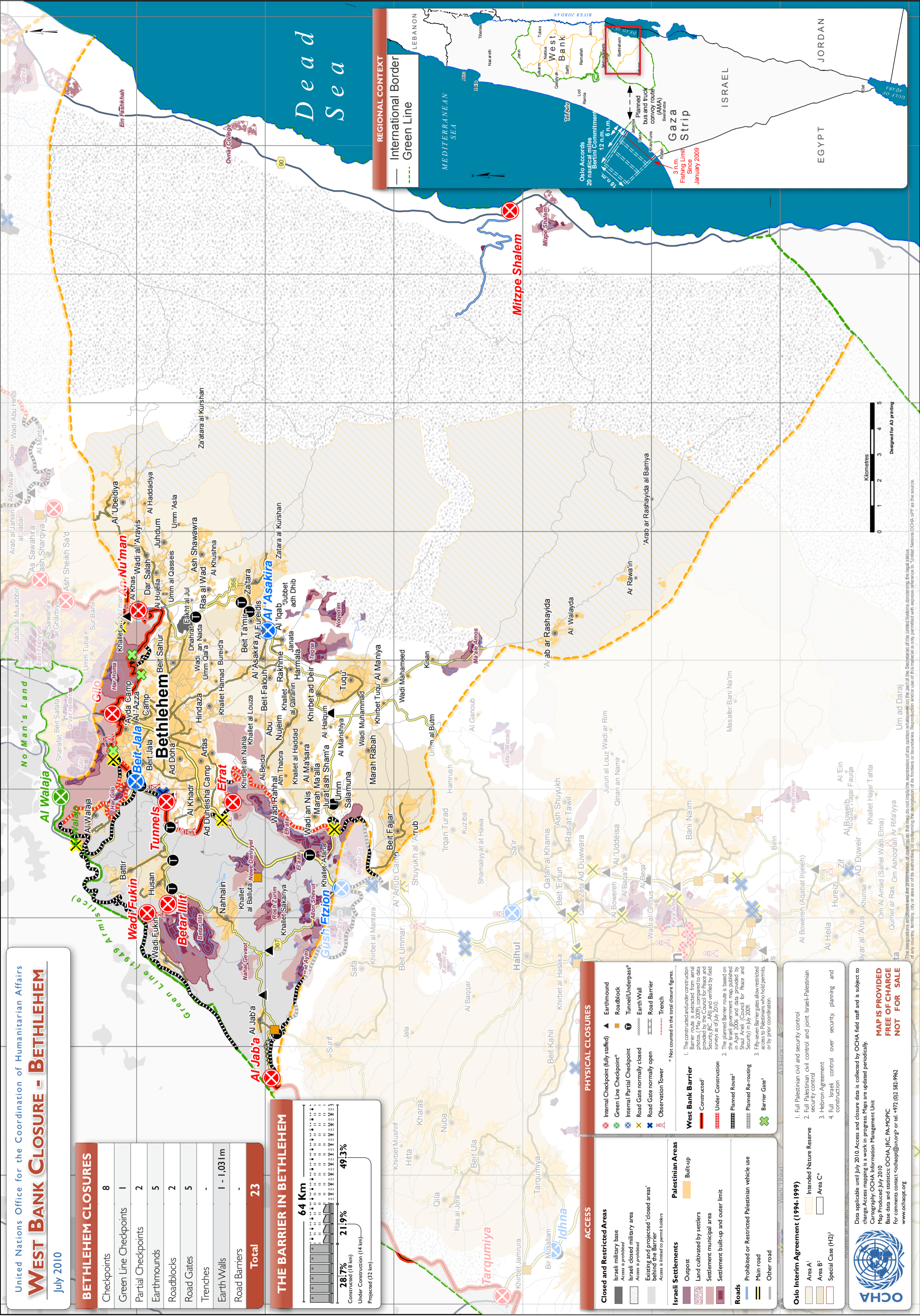
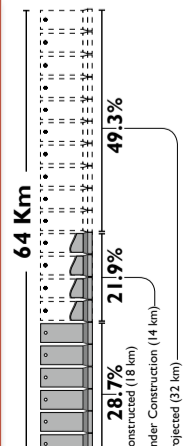
The designations employed and the presentation of material on this map do not imply the expression of any opinion whatsoever on the part of the Secretariat of the United Nations concerning the legal status of any country, territory, city or area or of its authorities, or concerning the delimitation of its frontiers or boundaries. Reproduction and use of this material is only permitted with express reference to "United Nations OCHA oPt" as the source.

United Nations Office for the Coordination of Humanitarian Affairs
WEST BANK CLOSURE - BETHLEHEM
 July 2010

BETHLEHEM CLOSURES

Checkpoints	8
Green Line Checkpoints	1
Partial Checkpoints	2
Earthmounds	5
Roadblocks	2
Road Gates	5
Trenches	-
Earth Walls	1 - 1,031m
Road Barriers	-
Total	23

THE BARRIER IN BETHLEHEM



PHYSICAL CLOSURES

- Internal Checkpoint (fully staffed)
- Green Line Checkpoint*
- Internal Partial Checkpoint
- Road Gate normally closed
- Road Gate normally open
- Observation Tower
- Earthmound
- Roadblock
- Tunnel/Underpass*
- Earth Wall
- Road Barrier
- Trench

* Not counted in the total closure figures.

West Bank Barrier

- Centered*
- Under Construction
- Planned Route*
- Planned Rerouting
- Barrier Gate*

1. The constructed/under-construction barrier route is extracted from aerial photos (May 2009) compared to data provided by the Council for Peace and Security in July 2010.
 2. The planned barrier route is based on the latest government map published in April 2006 and data provided by Shaul Arieli (Council for Peace and Security) in July 2009.
 3. Fifty-seven barrier gates allow restricted access to the West Bank to holders of ID or by prior coordination.

ACCESS

- Closed and Restricted Areas
- Israeli military base
- Access is prohibited
- Israeli closed military area
- Access is prohibited
- Existing and projected 'closed areas'
- Access is limited to permit holders

Israeli Settlements

- Outpost
- Land cultivated by settlers
- Settlement municipal area
- Settlement built-up and outer limit

Roads

- Prohibited or Restricted Palestinian vehicle use
- Main road
- Other road

Oslo Interim Agreement (1994-1999)

- Area A'
- Area B'
- Special Case (H2)
- Intended Nature Reserve
- Area C'

1. Full Palestinian civil and security control
 2. Full Palestinian civil control and joint Israeli-Palestinian security control
 3. Hebron Agreement
 4. Full Israeli control over security, planning and construction

MAP IS PROVIDED FREE OF CHARGE NOT FOR SALE

Data applicable until July 2010. Access and closure data is collected by OCHA field staff and is subject to change. Access mapping is a work in progress. Maps are updated periodically.
 Cartography: OCHA Information Management Unit
 Map Produced: July 2010
 Base data and statistics: OCHA, JRC, PA-MOPIC
 For comments contact: ochainfo@un.org or tel: +972 (0)2 582-9962
www.ochaopt.org

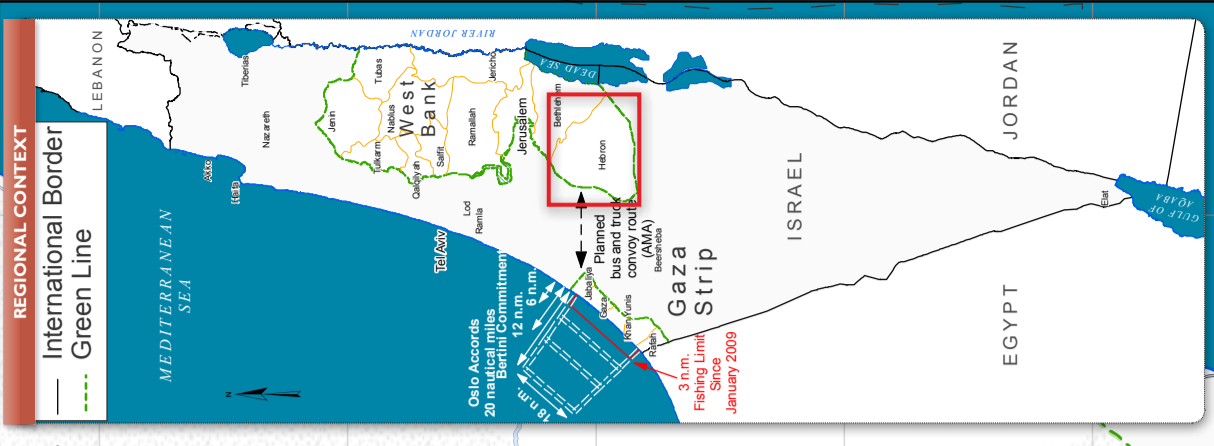
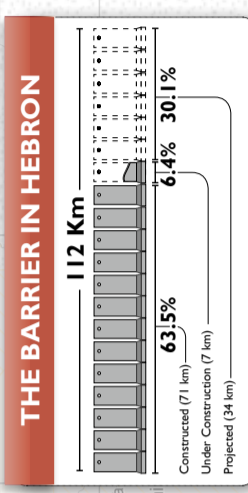
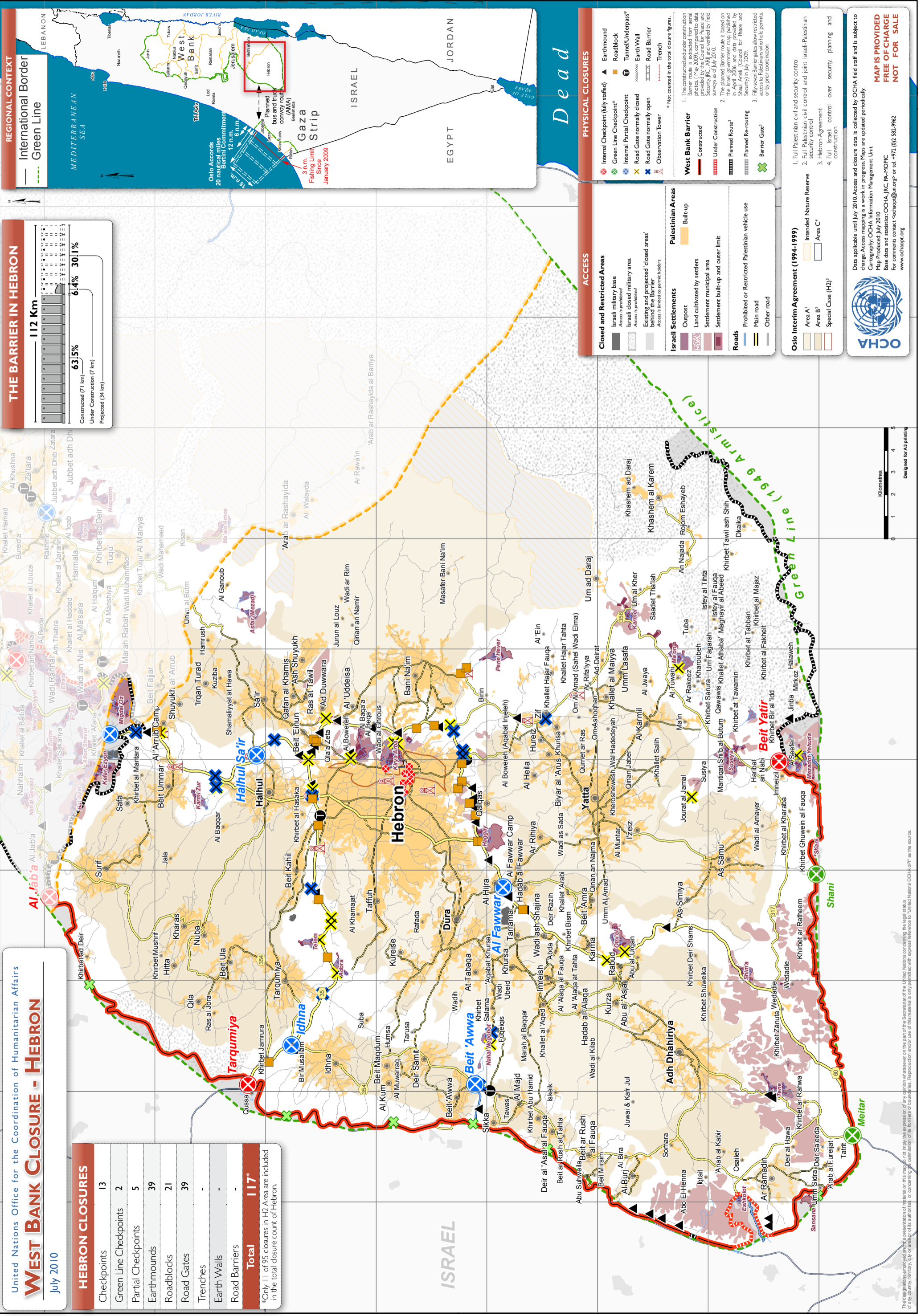


This document is the property of the United Nations. The reproduction of its content in any form, in any language, without the express written permission of the United Nations Office for the Coordination of Humanitarian Affairs is prohibited. Reproduction and/or use of this material is only permitted with express reference to: United Nations OCHA, GPR, as the source.

United Nations Office for the Coordination of Humanitarian Affairs
WEST BANK CLOSURE - HEBRON
 July 2010

HEBRON CLOSURES	
Checkpoints	13
Green Line Checkpoints	2
Partial Checkpoints	5
Earthmounds	39
Roadblocks	21
Road Gates	39
Trenches	-
Earth Walls	-
Road Barriers	-
Total	117*

*Only 11 of 95 closures in H2 Area are included in the total closure count of Hebron.



Closed and Restricted Areas

- Israeli military base (Access is prohibited)
- Israeli closed military area (Access is prohibited)
- Existing and projected 'closed areas' (Access is limited to permit holders)

ACCESS

- Internal Checkpoint (fully staffed)
- Green Line Checkpoint*
- Internal Partial Checkpoint
- Road Gate normally closed
- Road Gate normally open
- Observation Tower

PHYSICAL CLOSURES

- Earthmound
- Roadblock
- Tunnel/Underpass*
- Earth Wall
- Road Barrier
- Trench

* Not counted in the total closure figures.

West Bank Barrier

- The constructed and under construction barrier is based on aerial photographs (May 2009), compared to data provided by the Council for Peace and Security (CPS), (APJ) and verified by field surveys as of July 2010.
- The planned barrier route is based on the Oslo Accords and data provided by the Shaul Area Council for Peace and Security (July 2009).
- Fifty-seven barrier gates allow restricted access to Palestinians who hold permits, or by prior coordination.

ACCESS

- Israeli military base (Access is prohibited)
- Israeli closed military area (Access is prohibited)
- Existing and projected 'closed areas' (Access is limited to permit holders)

PALESTINIAN AREAS

- Outpost
- Land cultivated by settlers
- Settlement municipal area
- Settlement built-up and outer limit

ROADS

- Prohibited or Restricted Palestinian vehicle use
- Main road
- Other road

Oslo Interim Agreement (1994-1995)

- Area A¹
- Area B²
- Area C³
- Special Case (H2)⁴
- Intended Nature Reserve

Oslo Interim Agreement (1994-1995)

- Full Palestinian civil and security control
- Full Palestinian civil control and joint Israeli-Palestinian security control
- Hebron Agreement
- Full Israeli control over security, planning and construction

Data applicable until July 2010. Access and closure data is collected by OCHA field staff and is subject to change. Access mapping is a work in progress. Maps are updated periodically.

Cartography: OCHA Information Management Unit
 Map Produced: July 2010
 Base data and statistics: OCHA, JRC, PA-MOPIC
 For comments contact: ochaopt@un.org or tel. +972 (0)2 582-9962
 www.ochaopt.org

VCHA

MAP IS PROVIDED FREE OF CHARGE NOT FOR SALE

United Nations Office for the Coordination of Humanitarian Affairs
WEST BANK CLOSURE - HEBRON OLD CITY

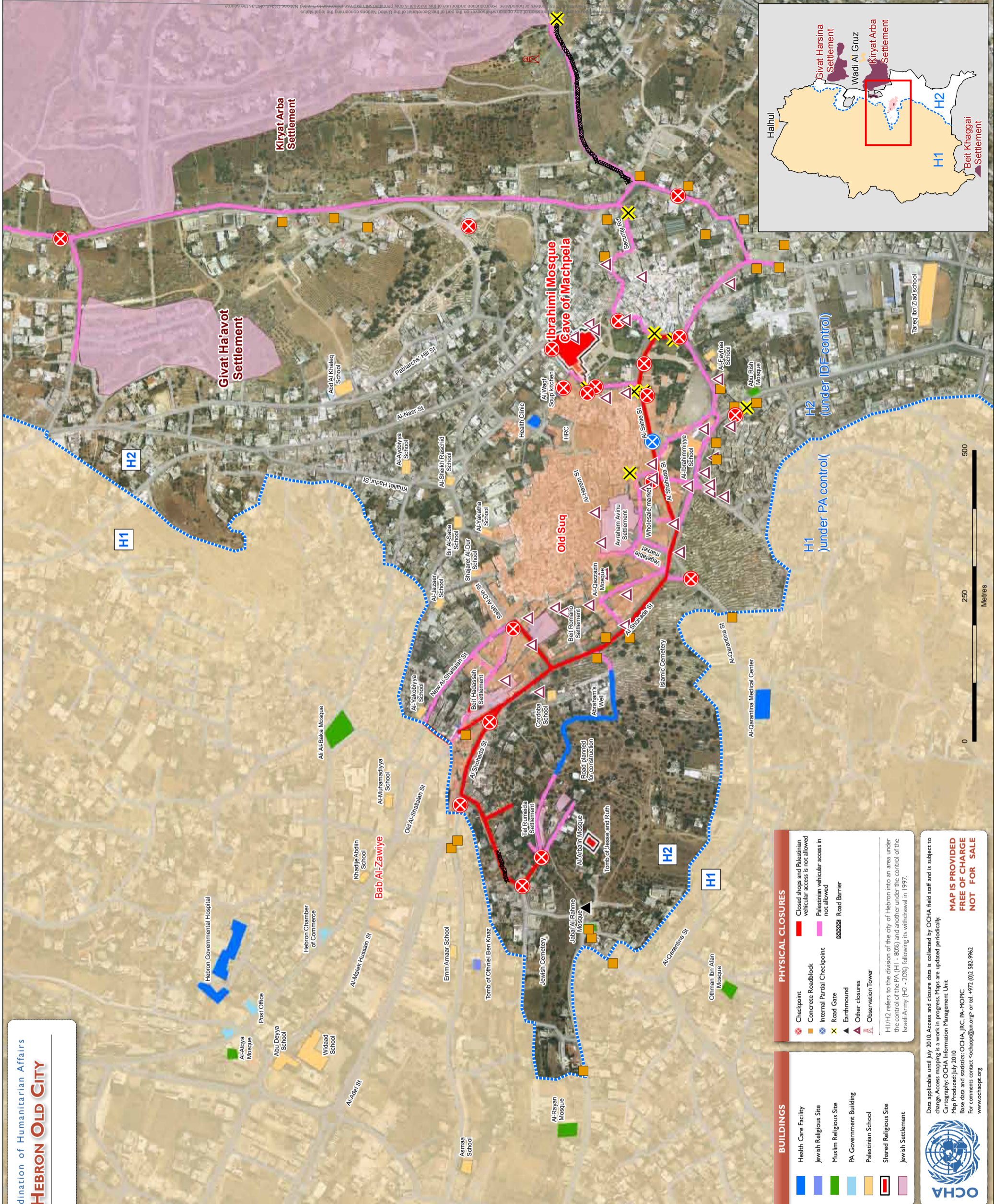
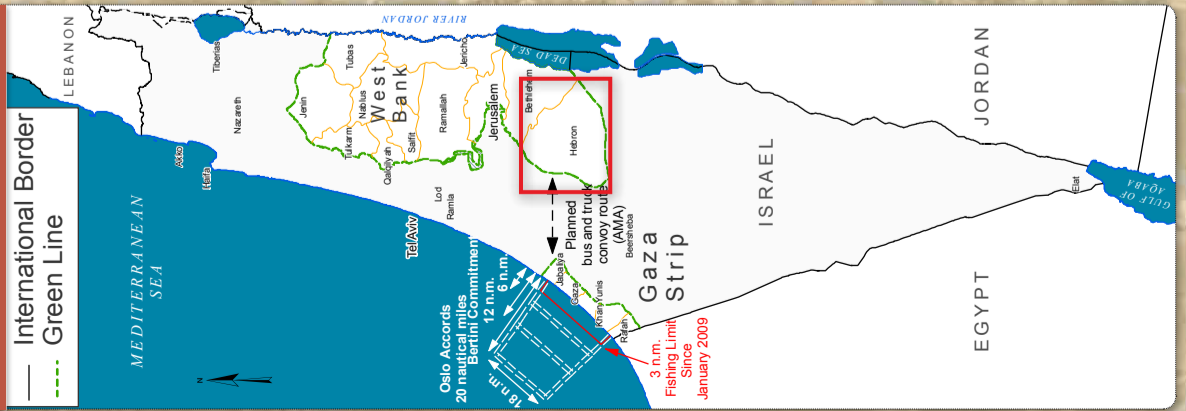
July 2010

HEBRON H2 CLOSURES

Checkpoints	19
Green Line Checkpoints	-
Partial Checkpoints	1
Earthmounds	1
Roadblocks	28
Road Gates	9
Trenches	-
Earth Walls	-
Road Barriers	2
Others	35 ¹
Total	95²

1. E.g.: Barbed wire, turnstile, iron gate, cement barriers.
 2. Data is based on April 2009 comprehensive field survey and bi-weekly field updates.

REGIONAL CONTEXT



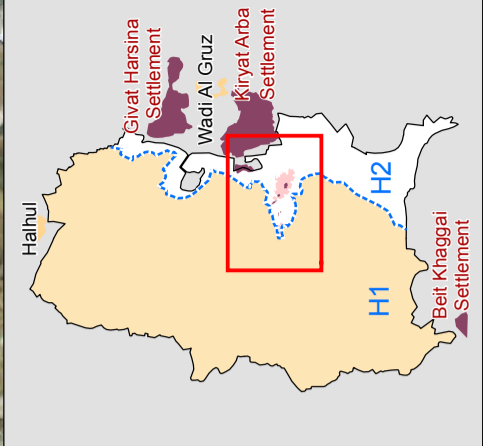
BUILDINGS

- Health Care Facility
- Jewish Religious Site
- Muslim Religious Site
- PA Government Building
- Palestinian School
- Shared Religious Site
- Jewish Settlement

PHYSICAL CLOSURES

- ⊗ Checkpoint
- Concrete Roadblock
- Internal Partial Checkpoint
- Road Gate
- Earthmound
- Other closures
- Observation Tower

Data applicable until July 2010. Access and closure data is collected by OCHA field staff and is subject to change. Access mapping is a work in progress. Maps are updated periodically.
 Cartography: OCHA Information Management Unit
 Map Produced: July 2010
 Base data and statistics: OCHA, IRC, PA, MOPIC
 For comments contact: webmap@un.org or tel: +972 (0)2-585-9942
www.ochaopt.org



Givat Ha'avot Settlement

Kiryat Arba Settlement

Ibrahimi Mosque
Cave of Machpela

Old Suq

Bab Al-Zawiye

Hebron Governmental Hospital

H2 (under IDF control)

H1 (under PA control)

H2

H1

H2

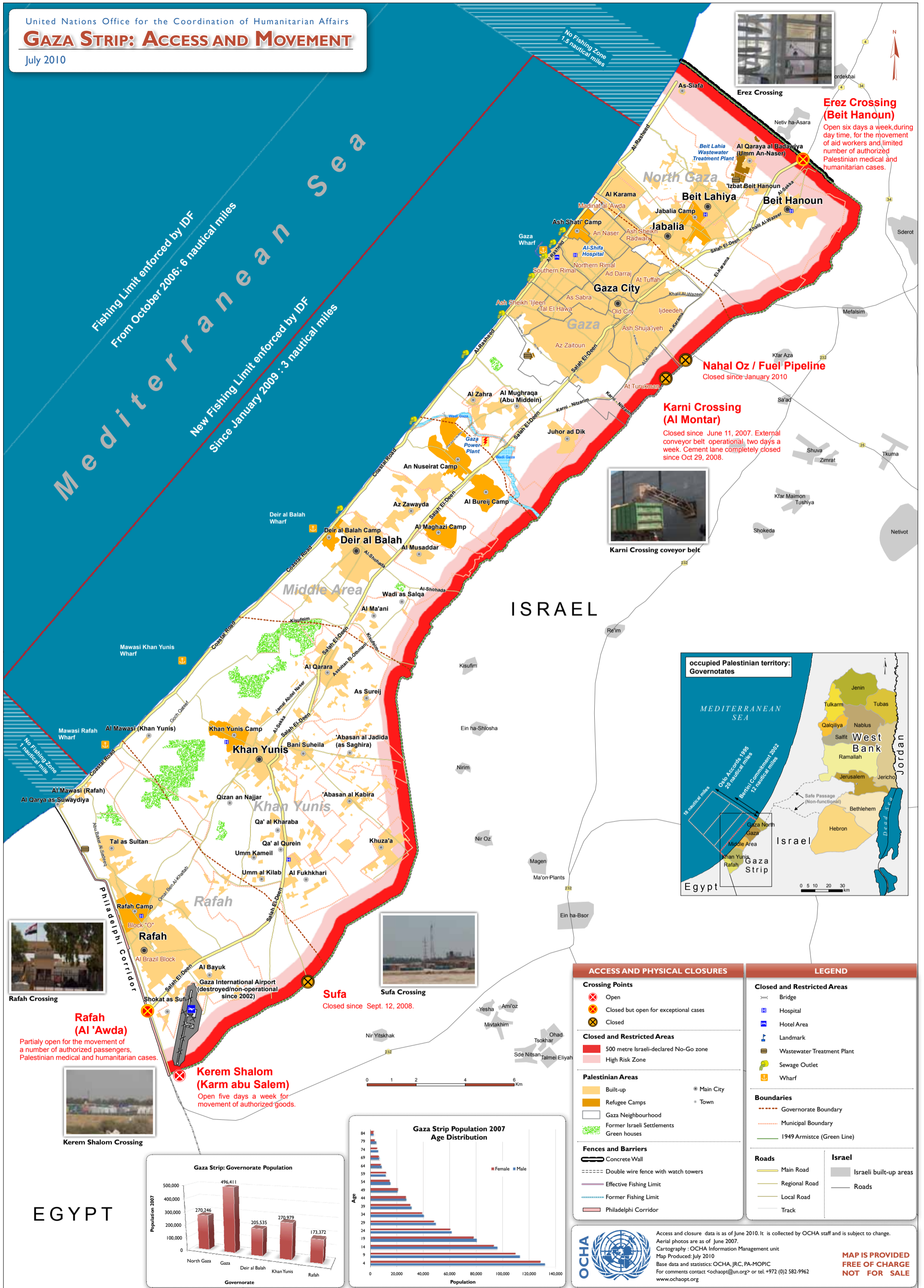
H1

H2

H1

GAZA STRIP: ACCESS AND MOVEMENT

July 2010



Erez Crossing (Beit Hanoun)
Open six days a week, during day time, for the movement of aid workers and limited number of authorized Palestinian medical and humanitarian cases.

Nahal Oz / Fuel Pipeline
Closed since January 2010

Karni Crossing (Al Montar)
Closed since June 11, 2007. External conveyor belt operational, two days a week. Cement lane completely closed since Oct 29, 2008.

Karni Crossing conveyor belt

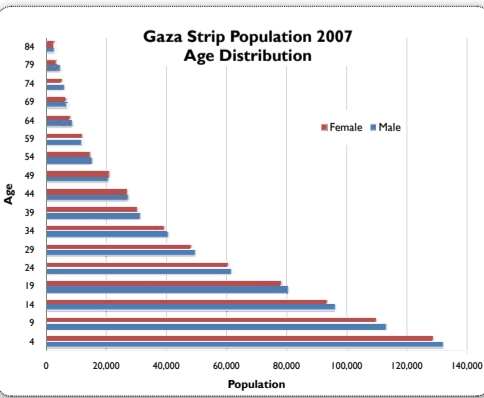
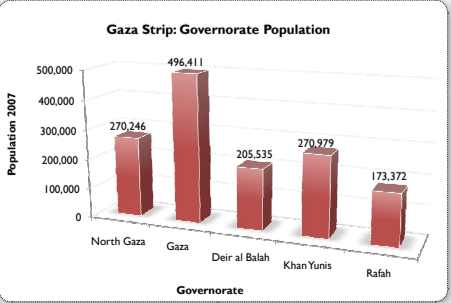
Sufa Crossing
Closed since Sept. 12, 2008.

Rafah (Al 'Awda)
Partially open for the movement of a number of authorized passengers, Palestinian medical and humanitarian cases.

Kerem Shalom (Karm abu Salem)
Open five days a week for movement of authorized goods.



ACCESS AND PHYSICAL CLOSURES		LEGEND	
Crossing Points	<ul style="list-style-type: none"> Open Closed but open for exceptional cases Closed 	Closed and Restricted Areas	<ul style="list-style-type: none"> Bridge Hospital Hotel Area Landmark Wastewater Treatment Plant Sewage Outlet Wharf
Closed and Restricted Areas	<ul style="list-style-type: none"> 500 metre Israeli-declared No-Go zone High Risk Zone 	Palestinian Areas	<ul style="list-style-type: none"> Built-up Refugee Camps Gaza Neighbourhood Former Israeli Settlements Green houses
Fences and Barriers	<ul style="list-style-type: none"> Concrete Wall Double wire fence with watch towers Effective Fishing Limit Former Fishing Limit Philadelphi Corridor 	Boundaries	<ul style="list-style-type: none"> Governorate Boundary Municipal Boundary 1949 Armistice (Green Line)
Roads	<ul style="list-style-type: none"> Main Road Regional Road Local Road Track 	Israel	<ul style="list-style-type: none"> Israeli built-up areas Roads

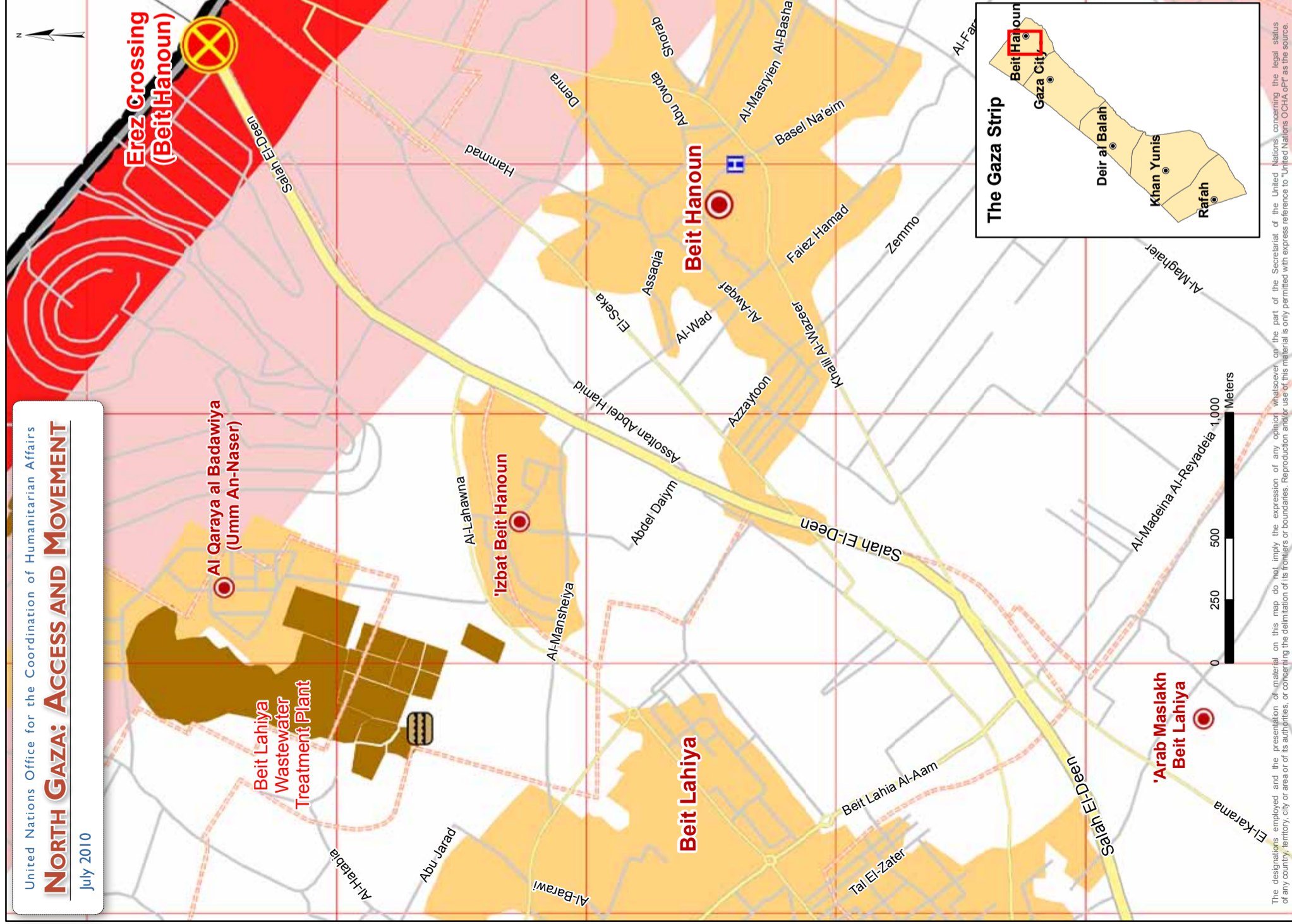


ACCESS AND CLOSURE data is as of June 2010. It is collected by OCHA staff and is subject to change. Aerial photos are as of June 2007. Cartography: OCHA Information Management unit. Map Produced: July 2010. Base data and statistics: OCHA, JRC, PA-MOPIC. For comments contact <ochaopt@un.org> or tel. +972 (0)2 582-9962 www.ochaopt.org

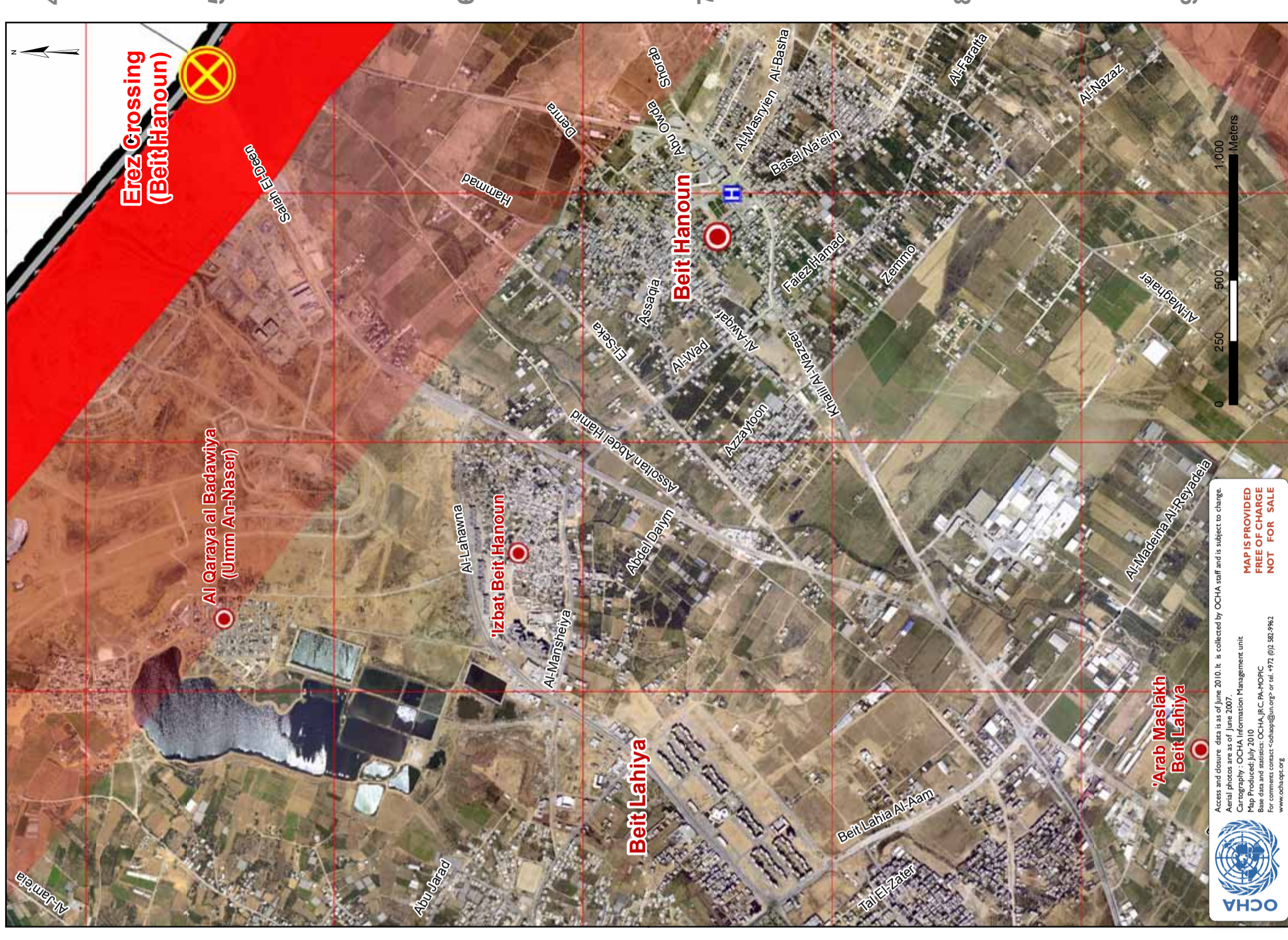
MAP IS PROVIDED FREE OF CHARGE NOT FOR SALE

The designations employed and the presentation of material on this map do not imply the expression of any opinion whatsoever on the part of the Secretariat of the United Nations concerning the legal status of any country, territory, city or area or of its authorities, or concerning the delimitation of its frontiers or boundaries. Reproduction and use of this material is only permitted with express reference to 'United Nations OCHA 2010' as the source.

United Nations Office for the Coordination of Humanitarian Affairs
NORTH GAZA: ACCESS AND MOVEMENT
 July 2010



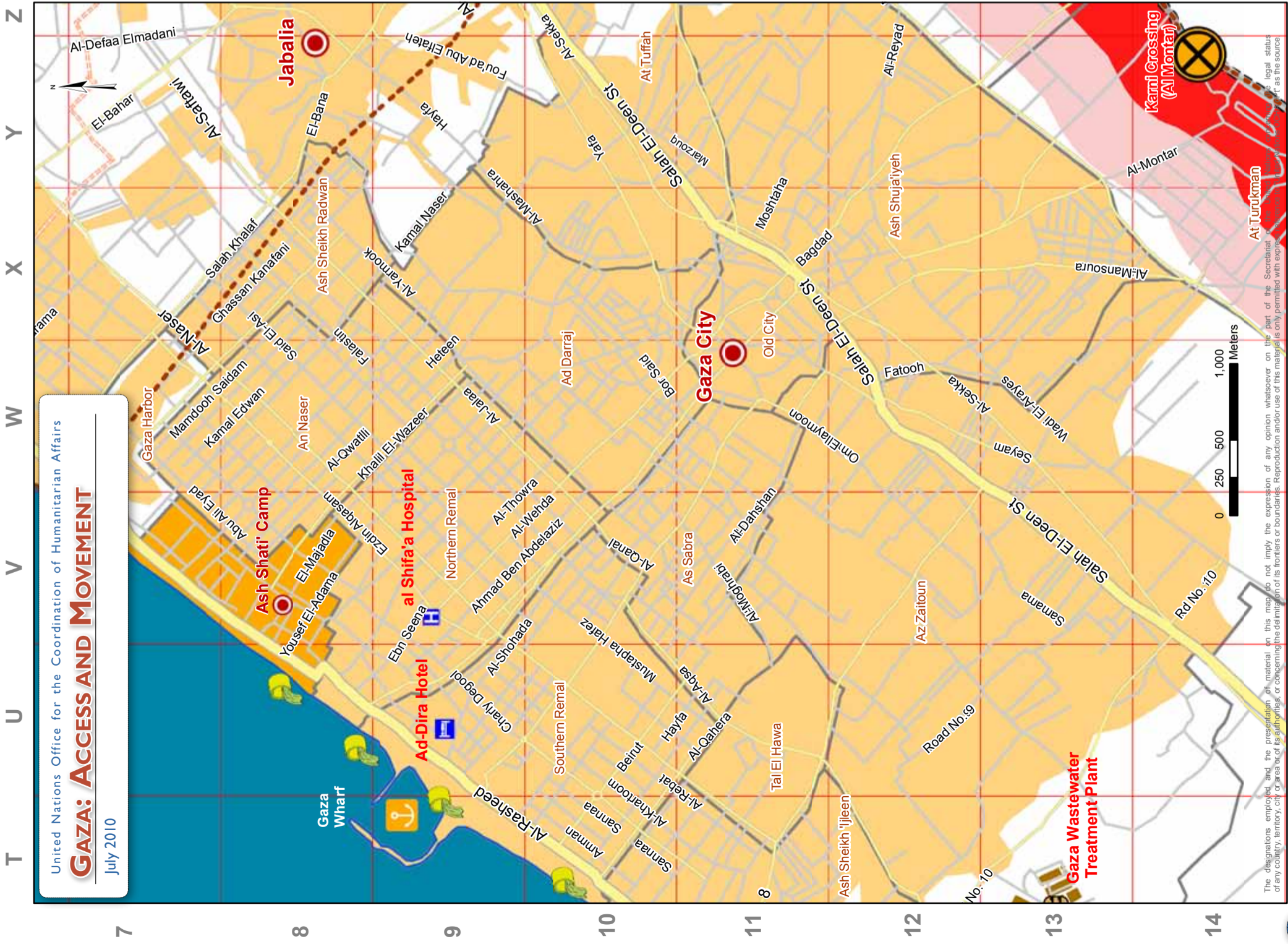
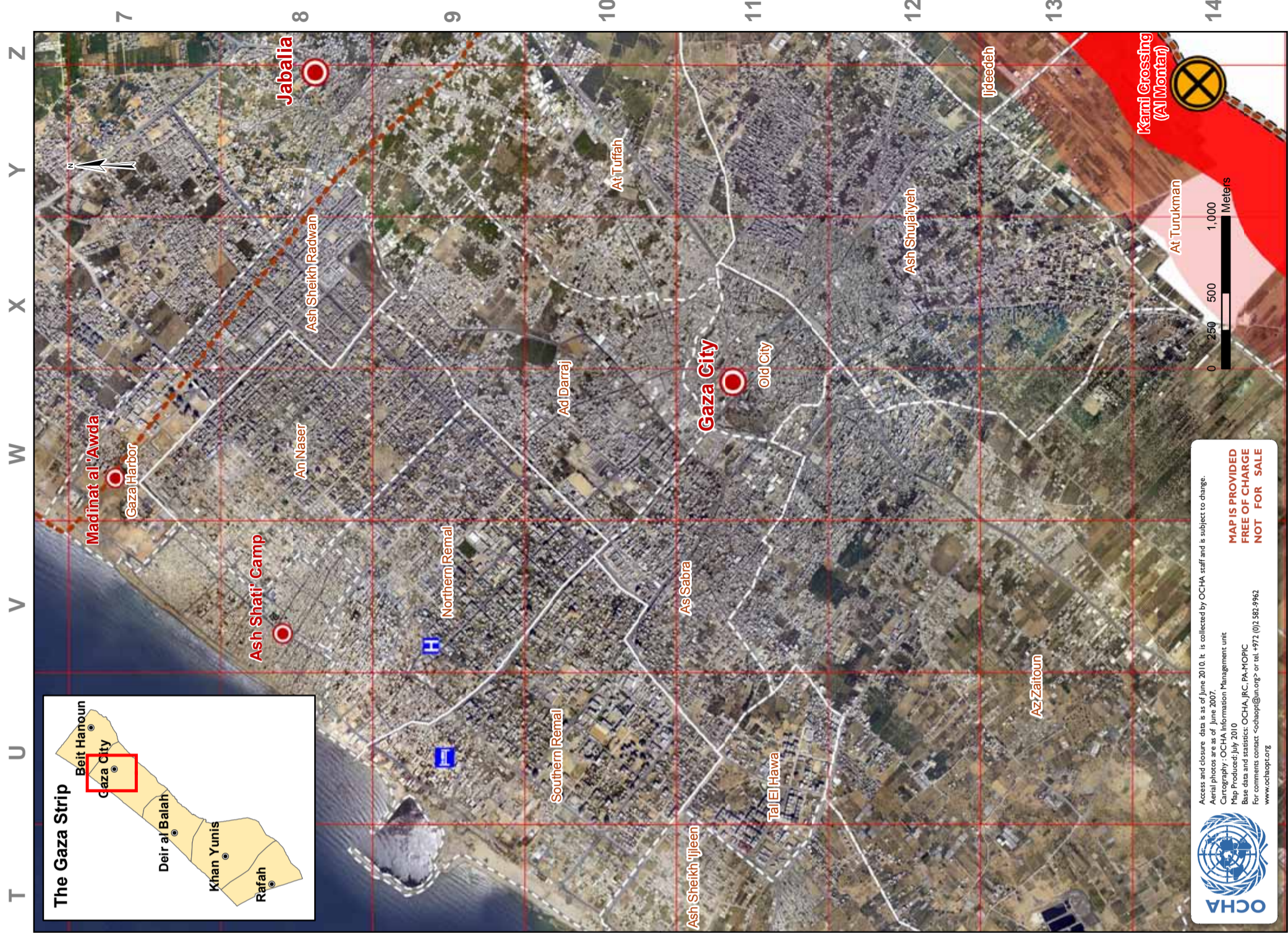
The designations employed and the presentation of material on this map do not imply the expression of any opinion whatsoever on the part of the Secretariat of the United Nations concerning the legal status of any country, territory, city or area or of its authorities, or concerning the delimitation of its frontiers or boundaries. Reproduction and/or use of this material is only permitted with express reference to "United Nations OCHA qPT" as the source.



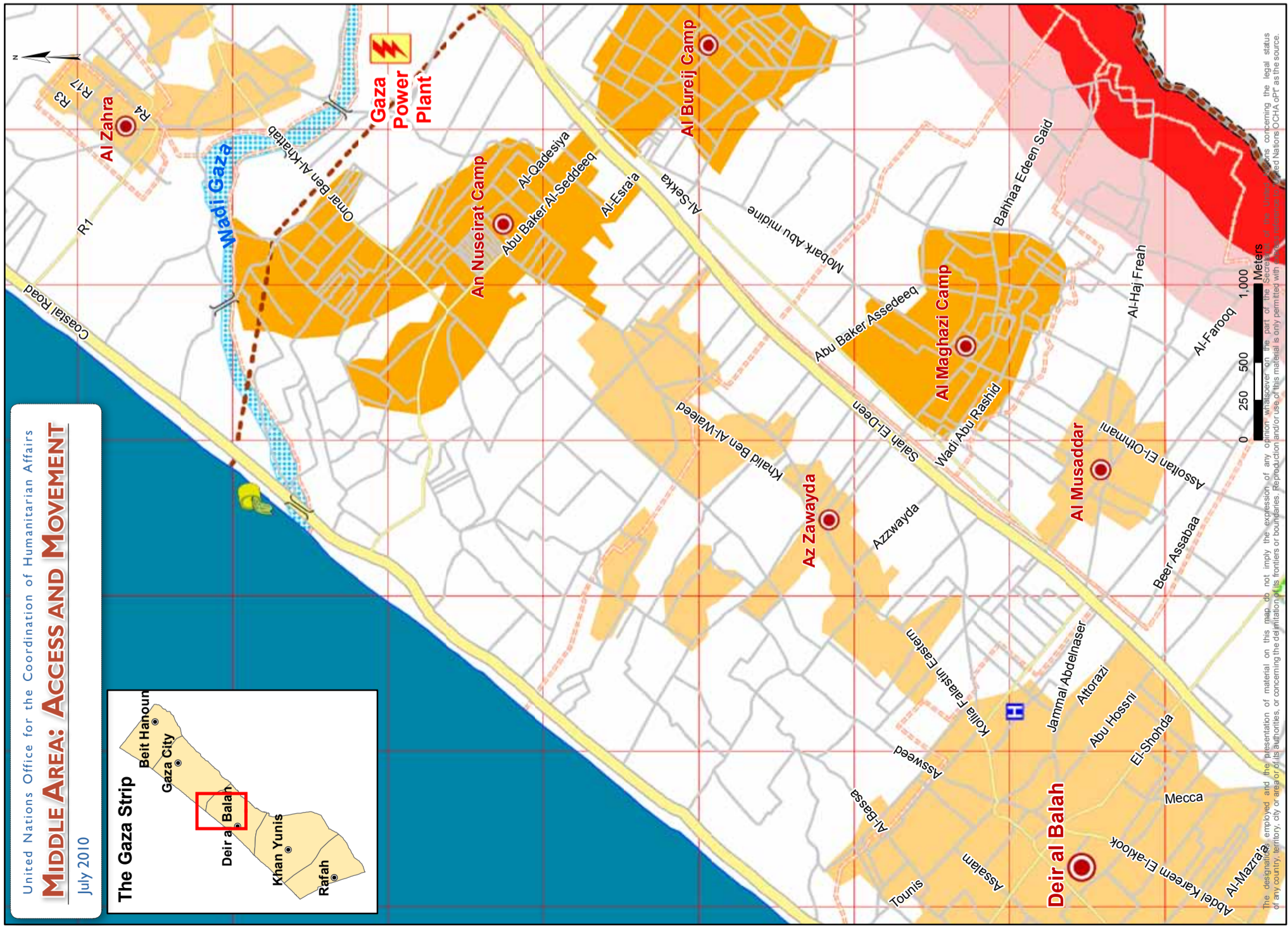
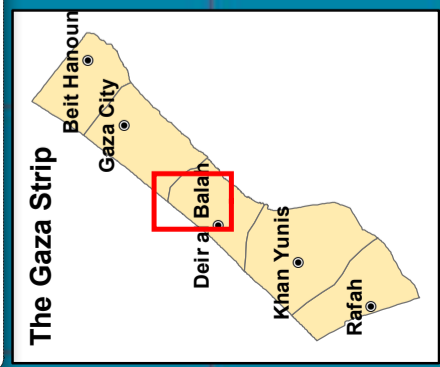
Access and closure data is as of June 2010. It is collected by OCHA staff and is subject to change.
 Aerial photos are as of June 2007.
 Cartography: OCHA Information Management Unit
 Map Produced: July 2010
 Base data and statistics: OCHA, IRC, PA-MOPIC
 For comments contact: cdmap@un.org or tel: +972 (0) 582-2962
 www.ochaopt.org

OCHA

MAP IS PROVIDED
 FREE OF CHARGE
 NOT FOR SALE



United Nations Office for the Coordination of Humanitarian Affairs
MIDDLE AREA: ACCESS AND MOVEMENT
July 2010



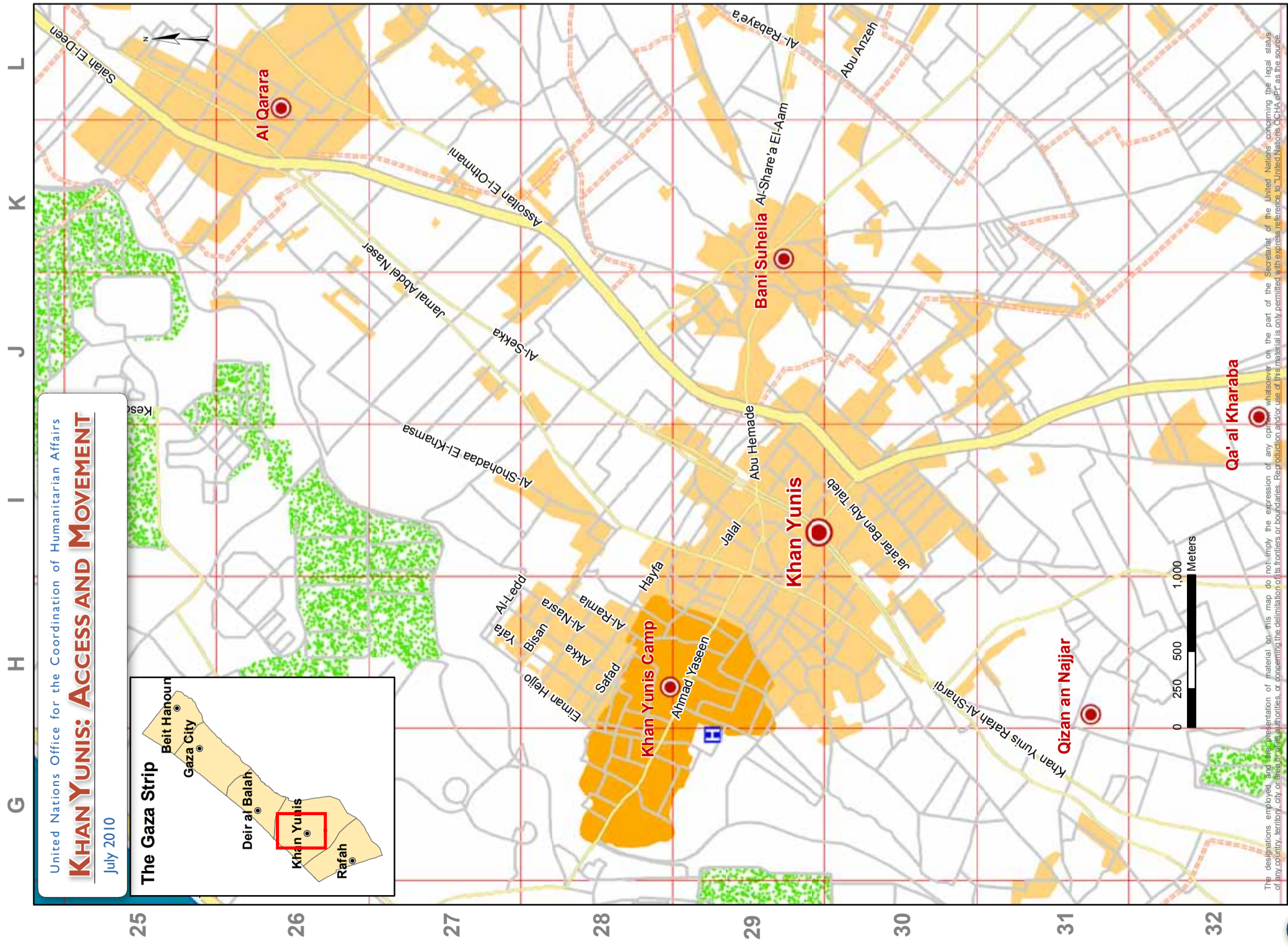
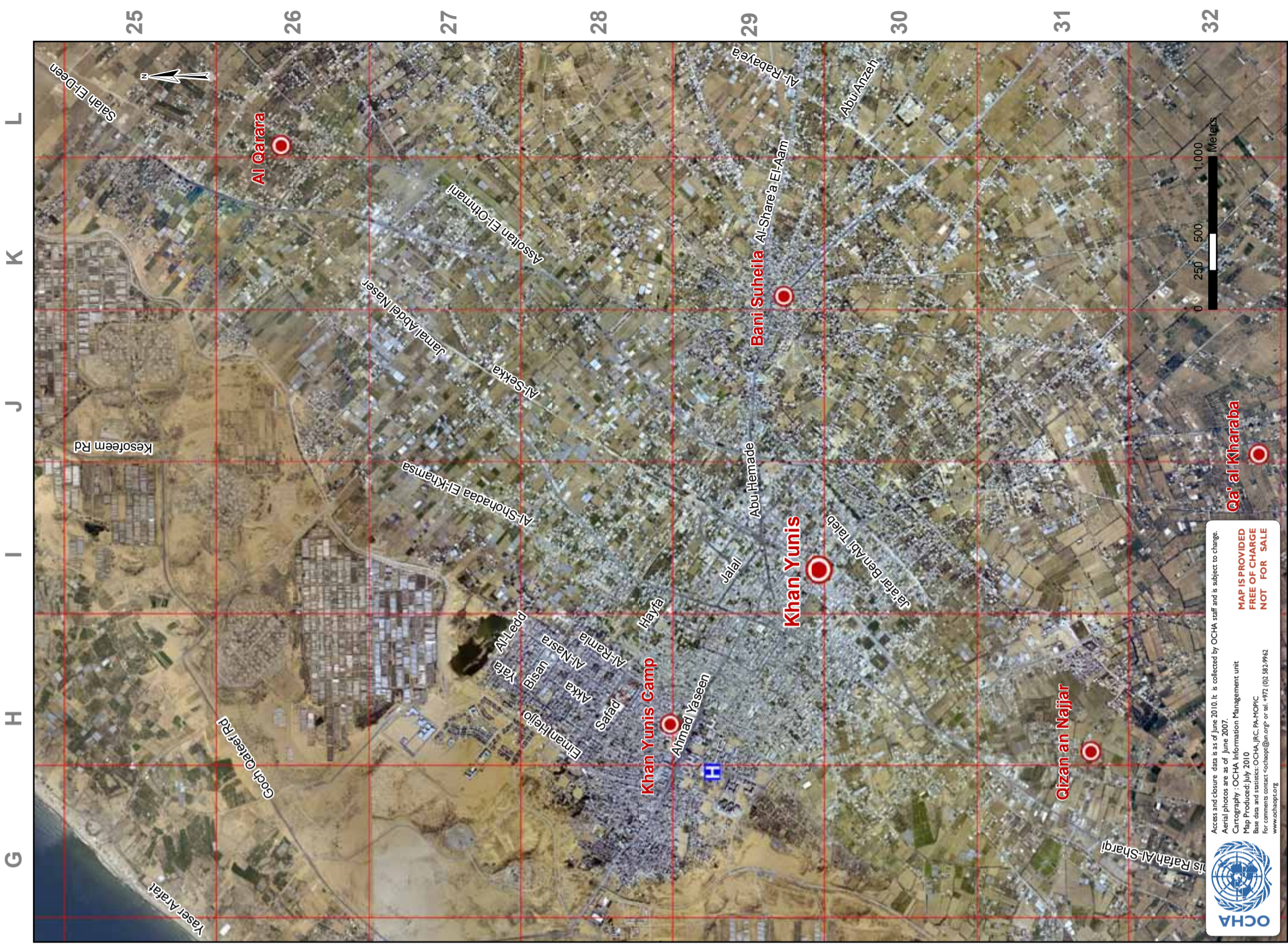
The designations employed and the presentation of material on this map do not imply the expression of any opinion whatsoever on the part of the Secretariat of the United Nations concerning the legal status of any country, territory, city or area or of its authorities, or concerning the delimitation of its frontiers or boundaries. Reproduction and/or use of this material is only permitted with the prior written permission of the United Nations Office for the Coordination of Humanitarian Affairs (OCHA).

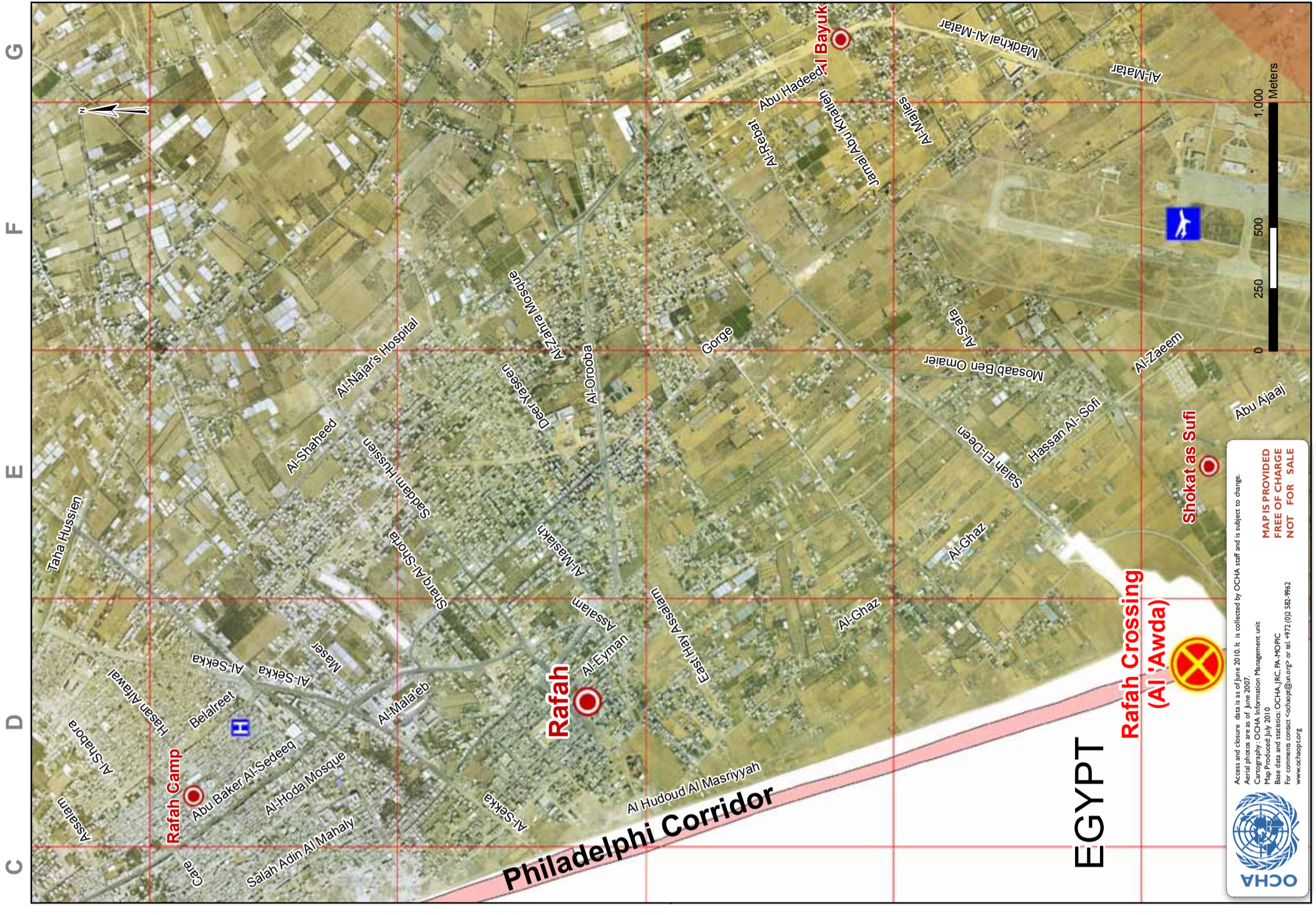
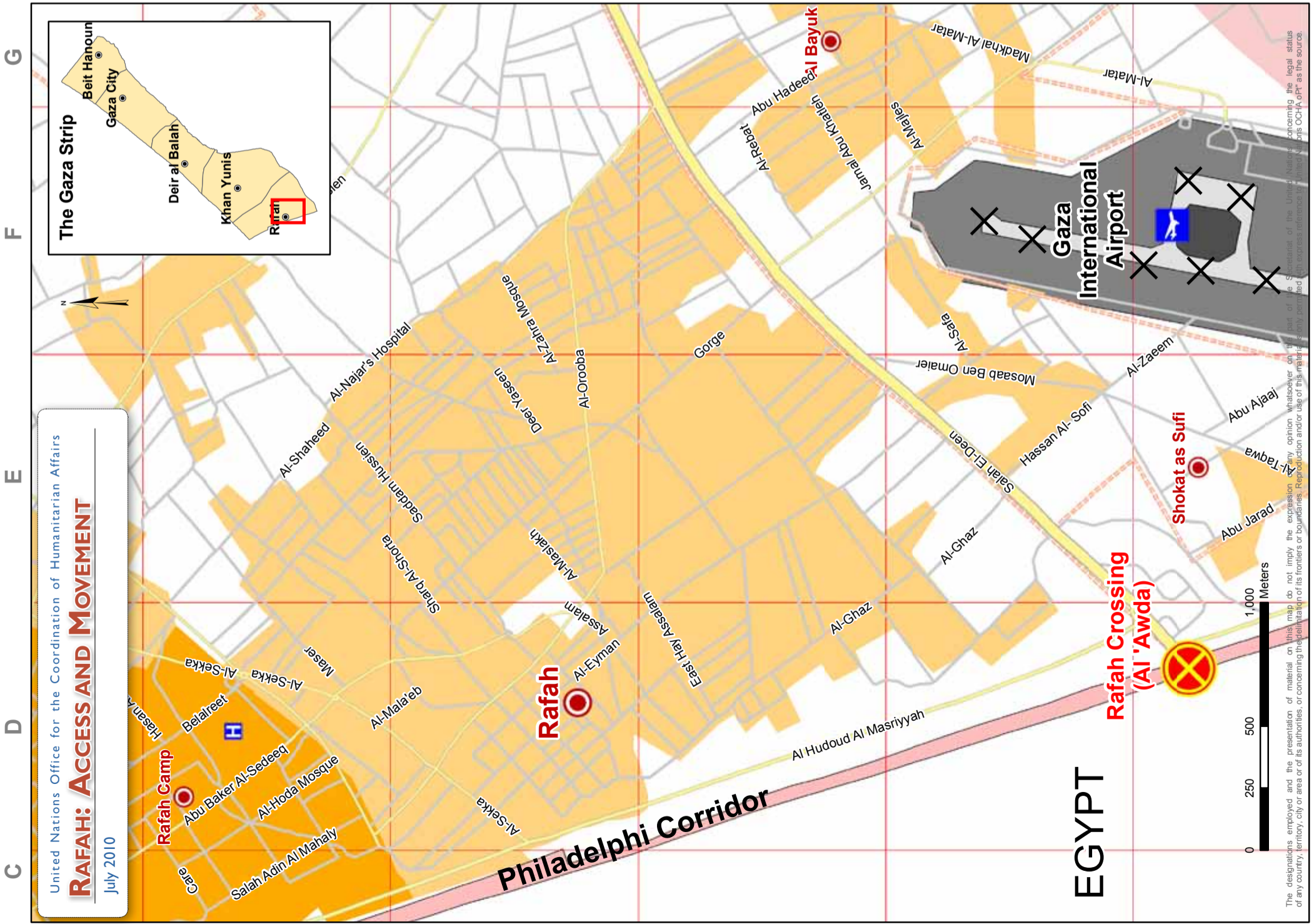


Access and closure data is as of June 2010. It is collected by OCHA staff and is subject to change.
Aerial photos are as of June 2007.
Cartography: OCHA Information Management Unit
Map Produced: July 2010
Base data and statistics: OCHA, JRC, PA-MOPIC
For comments contact <ochapi@un.org> or tel. +972 (0)2.582.9962
www.ochaopt.org



MAP IS PROVIDED
FREE OF CHARGE
NOT FOR SALE





The designations employed and the presentation of material on this map do not imply the expression of any opinion whatsoever on the part of the United Nations concerning the legal status of any country, territory, city or area or of its authorities, or concerning the delimitation of its frontiers or boundaries. Reproduction and/or use of this material is only permitted with express reference to United Nations OCHA as the source.

LOCATIONS INDEX

PALESTINIAN COMMUNITY	GOVERNORATE	GRID	PAGE
A			
A Seefer	Hebron	F27	13
'Aba	Jenin	I3	2
'Abda	Hebron	D25	13
Abo El-Henna	Hebron	B26	13
Abu al 'Asja	Hebron	D26	13
Abu al Ghuzlan	Hebron	C26	13
Abu al 'Urqan	Hebron	D26	13
Abu Dis	Jerusalem	H18	10
Abu Nujeim	Bethlehem	G21	12
Abu Nwar	Jerusalem	I18	10
Abu Qash	Ramallah	G14	8
Abu Shukheidim	Ramallah	F14	8
Abu Shusha Bedouins	Jerusalem	H16	10
Abu Suhweila	Hebron	B25	13
'Abud	Ramallah	D13	8
'Abwein	Ramallah	G12	8
Ad Dab'a	Qalqiliya	C10	6
Ad Damayra	Jenin	G4	2
Ad Dawa	Nablus	J10	5
Ad Deirat	Hebron	F26	13
Ad Doha	Bethlehem	G20	12
Ad Duheisha Camp	Bethlehem	G20	12
AD Duweir	Hebron	F25	13
Ad Duwwara	Hebron	F23	13
Adebal	Jenin	F3	2
Adh Dhahiriya	Hebron	C26	13
'Ajja	Jenin	G5	2
'Ajjul	Ramallah	F13	8
'Akkaba	Tulkarm	D3	4
Al Walayda	Bethlehem	H23	12
Al 'Alaqa al Fauqa	Hebron	C25	13
Al 'Alaqa at Tahta	Hebron	C25	13
Al Am'ari Camp	Ramallah	G16	8
Al 'Aqaba	Tubas	K6	3
Al 'Aqrabaniya	Nablus	J8	5
Al 'Araqa	Jenin	G3	2
Al 'Arrub Camp	Hebron	F22	13
Al 'Asa'asa	Jenin	G6	2
Al 'Asakira	Bethlehem	H20	12
Al 'Attara	Jenin	F6	2
Al 'Auja	Jericho	L14	9
Al 'Azza Camp	Bethlehem	G19	12
Al Badhan	Nablus	I7	5
Al Baqa'a	Jerusalem	I16	10
Al Baqa'a	Hebron	F23	13
Al Baqqar	Hebron	E22	13
Al Beida	Bethlehem	G21	12
Al Beqa'	Hebron	F24	13
Al Bira	Hebron	B26	13
Al Bireh	Ramallah	G15	8
Al Bowereh	Hebron	F23	13
Al Bowereh (Aqabat Injeleh)	Hebron	F25	13
Al Burj	Hebron	B26	13
Al Buweib	Hebron	F25	13
Al Deir	Tubas	M5	3
Al 'Ein	Hebron	G25	13
Al 'Eizariya	Jerusalem	H18	10
Al Fandaqumiya	Jenin	G6	2
Al Farisiya	Tubas	M5	3
Al Fawwar Camp	Hebron	E25	13
Al Funduq	Qalqiliya	F9	6
Al Fureidis	Bethlehem	H20	12
Al Ganoub	Hebron	G22	13
Al Haddadiya	Bethlehem	I20	12
Al Hadiyiya	Tubas	L8	3
Al Haffasi	Tulkarm	D7	4
Al Hafira	Jenin	G4	2
Al Halqum	Bethlehem	G21	12
Al Hashimiya	Jenin	G3	2
Al Heila	Hebron	E25	13
Al Hijra	Hebron	D25	13
Al Hujeila	Bethlehem	H20	12
Al 'Iqab	Bethlehem	H21	12
Al 'Iqab	Bethlehem	H21	12
Al 'Isawiya	Jerusalem	H18	10
Al Jab'a	Bethlehem	E20	12
Al Jalama	Jenin	I2	2
Al Jalazun Camp	Ramallah	G14	8
Al Jameelat	Jenin	I3	2
Al Janiya	Ramallah	E15	8
Al Jarba	Jenin	H5	2
Al Jarushiya	Tulkarm	D6	4
Al Jib	Jerusalem	G16	10
Al Jib Bedouins	Jerusalem	G16	10
Al Jiftik	Jericho	L10	9
Al Judeida	Jenin	I6	2
Al Judeira	Jerusalem	G16	10
Al Juneid	Nablus	G8	5
Al Jwaya	Hebron	F26	13
Al Karmil	Hebron	F26	13
Al Khadr	Bethlehem	F20	12
Al Khalayleh	Jerusalem	F17	10
Al Khamajat	Hebron	D23	13

PALESTINIAN COMMUNITY	GOVERNORATE	GRID	PAGE
Al Khas	Bethlehem	H20	12
Al Khuljan	Jenin	F3	2
Al Khushna	Bethlehem	H20	12
Al Kufeir	Jenin	I5	2
Al Kum	Hebron	C24	13
Al Lubban al Gharbi	Ramallah	D12	8
Al Lubban ash Sharqiya	Nablus	H12	5
Al Majd	Hebron	B25	13
Al Maniya	Bethlehem	G21	12
Al Manshiya	Jenin	G3	2
Al Manshiya	Bethlehem	G21	12
Al Mansura	Jenin	G5	2
Al Ma'sara	Bethlehem	G21	12
Al Masqufa	Tulkarm	D6	4
Al Mas'udiya	Nablus	F7	5
Al Matwi - Salfit	Salfit	E11	7
Al Mazra'a al Qibliya	Ramallah	F14	8
Al Mazra'a ash Sharqiya	Ramallah	H13	8
Al Midya	Ramallah	C15	8
Al Mudawwar	Qalqiliya	C10	6
Al Mughayyir	Jenin	J4	2
Al Mughayyir	Ramallah	J13	8
Al Muntar	Jerusalem	I19	10
Al Muntar	Hebron	E26	13
Al Mutilla	Jenin	K4	2
Al Muwarraq	Hebron	C24	13
Al Qaffa	Tubas	L4	3
Al Qubeiba	Jerusalem	F17	10
Al 'Ubeidiya	Bethlehem	I19	12
Al 'Uddeisa	Hebron	F23	13
Al Walaja	Bethlehem	F19	12
Al Yamun	Jenin	G2	2
'Ammuriya	Nablus	G12	5
An Nabi Elyas	Qalqiliya	C9	6
An Nabi Musa	Jericho	K18	9
An Nabi Salih	Ramallah	E13	8
An Nabi Samwil	Jerusalem	G17	10
An Najada	Hebron	G26	13
An Naqura	Nablus	G7	5
An Nassariya	Nablus	J8	5
An Nazla al Gharbiya	Tulkarm	D4	4
An Nazla al Wusta	Tulkarm	E4	4
An Nazla ash Sharqiya	Tulkarm	E4	4
An Nuwei'ma	Jericho	L16	9
An Nuwei'ma Al-Fauqa Bedouins	Jericho	K15	9
'Anab al Kabir	Hebron	B27	13
'Anabta	Tulkarm	E6	4
'Anata	Jerusalem	H17	10
Anata Entrance 1	Jerusalem	H17	10
Anata Entrance 2	Jerusalem	H17	10
'Anin	Jenin	F2	2
'Anza	Jenin	G5	2
'Aqabat Khursa	Hebron	D25	13
Aqbat Jaber Camp	Jericho	K17	9
'Aqqaba	Tubas	J5	3
Aqraba	Nablus	J10	5
Ar Rajman	Nablus	J10	5
Ar Rakeez	Hebron	F26	13
Ar Ram & Dahiyat al Bareed	Jerusalem	H16	10
Ar Rama	Jenin	F5	2
Ar Ramadin	Hebron	B27	13
Ar Ras	Tulkarm	D8	4
Ar Raw'a'in	Bethlehem	H23	12
Ar Rifa'iyya	Hebron	F25	13
Ar Rihya	Hebron	E25	13
'Arab Abu Farda	Qalqiliya	C9	6
'Arab al Fureijat	Hebron	B28	13
'Arab al Hamdun	Jenin	F3	2
Arab al Jahilin - al Jabal	Jerusalem	I18	10
Arab Al Khouli/Wadi Kana	Qalqiliya	D10	6
'Arab ar Ramadin al Janubi	Qalqiliya	C9	6
'Arab ar Ramadin ash Shamali	Qalqiliya	C9	6
'Arab ar Rashayida	Bethlehem	H23	12
'Arab ar Rashayida al Barriya	Bethlehem	I24	12
'Arab as Suweitat	Jenin	I3	2
'Arabbuna	Jenin	J2	2
Arraba	Jenin	G4	2
'Arrana	Jenin	I2	2
Artas	Bethlehem	G20	12
'Arura	Ramallah	F12	8
As Sa'aida	Jenin	G2	2
As Samu'	Hebron	E27	13
As Sawahira al Gharbiya	Jerusalem	H19	10
As Sawahira ash Sharqiya	Jerusalem	H19	10
As Sawiya	Nablus	H11	5
As Simiya	Hebron	D26	13
As Sura	Hebron	C25	13
As Suwwana	Jerusalem	H18	10
Ash Shawawra	Bethlehem	H20	12
Ash Shayyah	Jerusalem	H18	10
Ash Sheikh Sa'd	Jerusalem	H19	10
Ash Shuhada	Jenin	H4	2
Ash Shuyukh	Hebron	F23	13
'Asira al Qibliya	Nablus	G9	5

PALESTINIAN COMMUNITY	GOVERNORATE	GRID	PAGE
'Asira ash Shamaliya	Nablus	H8	5
'Askar Camp	Nablus	I8	5
At Tabaqa	Hebron	D24	13
At Tarem	Jenin	G3	2
At Tayba	Jenin	F2	2
At Tayba	Ramallah	I14	8
At Tira	Ramallah	F16	8
At Tur	Jerusalem	H18	10
At Tuwani	Hebron	F26	13
'Atara	Ramallah	G13	8
Atarot Bedouins	Jerusalem	G17	10
Ath Thabra	Bethlehem	G21	12
Ath Thaghra	Tubas	J6	3
Ath Thuri	Jerusalem	H18	10
'Attil	Tulkarm	D5	4
'Awarta	Nablus	H10	5
'Ayda Camp	Bethlehem	G19	12
Az Za'ayem	Jerusalem	H18	10
Az Zababida	Jenin	I5	2
Az Zawiya	Jenin	G5	2
Az Zawiya	Salfit	D11	7
Az Zubeidat	Jericho	M9	9
'Azmut	Nablus	I8	5
'Azzun	Qalqiliya	D9	6
'Azzun 'Atma	Qalqiliya	C11	6
B			
Bab az Zahira	Jerusalem	H18	10
Bal'a	Tulkarm	E6	4
Balata Camp	Nablus	H9	5
Bani Na'im	Hebron	F24	13
Baqa ash Sharqiya	Tulkarm	D4	4
Baqat al Hatab	Qalqiliya	E9	6
Bardala	Tubas	L5	3
Barghasha	Jenin	J3	2
Barta'a ash Sharqiya	Jenin	E3	2
Basalia al Fauqa	Nablus	K8	5
Basalia al Tahta	Nablus	L9	5
Bassalia al foqqa	Nablus	K8	5
Battir	Bethlehem	F19	12
Beit Amin	Qalqiliya	C10	6
Beit 'Amra	Hebron	D25	13
Beit 'Anan	Jerusalem	E17	10
Beit ar Rush al Fauqa	Hebron	B25	13
Beit ar Rush at Tahta	Hebron	B25	13
Beit 'Awwa	Hebron	B24	13
Beit Dajan	Nablus	J9	5
Beit Duququ	Jerusalem	F16	10
Beit 'Einun	Hebron	F23	13
Beit Fajjar	Bethlehem	F22	12
Beit Falouh	Bethlehem	G21	12
Beit Furik	Nablus	I9	5
Beit Hanina	Jerusalem	G17	10
Beit Hanina al Balad	Jerusalem	G17	10
Beit Hanina Bedouins	Jerusalem	G17	10
Beit Hasan	Nablus	K8	5
Beit Iba	Nablus	G8	5
Beit Ijza	Jerusalem	F17	10
Beit Ikka	Jerusalem	G17	10
Beit Ikka Bedouins	Jerusalem	F17	10
Beit Imrin	Nablus	G7	5
Beit Jala	Bethlehem	G20	12
Beit Kahil	Hebron	D23	13
Beit Lid	Tulkarm	E7	4
Beit Liqya	Ramallah	D16	8
Beit Maqдум	Hebron	C24	13
Beit Mirsim	Hebron	B25	13
Beit Nuba	Ramallah	D16	8
Beit Qad	Jenin	J3	2
Beit Rima (Bani Zeid)	Ramallah	E12	8
Beit Safafa	Jerusalem	G19	10
Beit Sahur	Bethlehem	G20	12
Beit Sira	Ramallah	D16	8
Beit Surik	Jerusalem	F17	10
Beit Ta'mir	Bethlehem	H20	12
Beit Ula	Hebron	D22	13
Beit Ummar	Hebron	E22	13
Beit 'Ur al Fauqa	Ramallah	E16	8
Beit 'Ur at Tahta	Ramallah	E16	8
Beit Wazan	Nablus	G8	5
Beita	Nablus	H10	5
Beitillu	Ramallah	E14	8
Beitin	Ramallah	H15	8
Beituniya	Ramallah	F15	8
Biddu	Jerusalem	F17	10
Biddya	Salfit	E11	7
Bil'in	Ramallah	D15	8
Bir al Basha	Jenin	G4	2
Bir al Maskoob 'A'	Jerusalem	I18	10
Bir al Maskoob 'B'	Jerusalem	I18	10
Bir Musallam	Hebron	C23	13
Bir Nabala	Jerusalem	G17	10
Bir Nabala Bedouins	Jerusalem	G17	10
Bir Zeit	Ramallah	G14	8
Birin	Hebron	F25	13

PALESTINIAN COMMUNITY	GOVERNORATE	GRID	PAGE
Birqin	Jenin	H3	2
Biyar al 'Arus	Hebron	F25	13
Bizzariya	Nablus	F6	5
Bruqin	Salfit	E12	7
Budrus	Ramallah	C14	8
Bureid'a	Bethlehem	H20	12
Burham	Ramallah	F13	8
Burin	Nablus	H9	5
Burqa	Nablus	G7	5
Burqa	Ramallah	H15	8

D

Dahiyat Sabah al Kheir	Jenin	I2	2
Dar Abu Basal	Salfit	F11	7
Dar Faza'a	Ramallah	I15	8
Dar Salah	Bethlehem	H20	12
Deir Abu Da'if	Jenin	J3	2
Deir Abu Mash'al	Ramallah	D13	8
Deir al 'Asal al Fauqa	Hebron	B25	13
Deir al 'Asal at Tahta	Hebron	B25	13
Deir al Ghusun	Tulkarm	D5	4
Deir al Hatab	Nablus	I8	5
Deir al Hawa	Hebron	B27	13
Deir al Qilt	Jericho	K17	9
Deir 'Ammar	Ramallah	E14	8
Deir 'Ammar Camp	Ramallah	E14	8
Deir as Sudan	Ramallah	F13	8
Deir Ballut	Salfit	D12	7
Deir Dibwan	Ramallah	H15	8
Deir Ghassana (Bani Zeid)	Ramallah	E12	8
Deir Ghazala	Jenin	I2	2
Deir Hajla	Jericho	M17	9
Deir Ibzi'	Ramallah	E15	8
Deir Istiya	Salfit	F10	7
Deir Jarir	Ramallah	I14	8
Deir Nidham	Ramallah	E13	8
Deir Nidham - Al Hossa	Ramallah	E13	8
Deir Qaddis	Ramallah	D14	8
Deir Quruntul	Jericho	K16	9
Deir Razih	Hebron	D25	13
Deir Sa'eeda	Hebron	B28	13
Deir Samit	Hebron	C24	13
Deir Sharaf	Nablus	G8	5
Dhafer al 'Abed	Jenin	E3	2
Dhafer al Malih	Jenin	F3	2
Dhahrat an Nada	Bethlehem	H20	12
Dhinnaba	Tulkarm	D6	4
Dkaika	Hebron	H27	13
Duma	Nablus	J12	5
Dura	Hebron	D24	13
Dura al Qar'a	Ramallah	G14	8

E

East Anata Bedouins	Jerusalem	H17	10
'Ein ad Duyuk al Fauqa	Jericho	K16	9
'Ein ad Duyuk al Fauqa Bedouins	Jericho	K15	9
'Ein ad Duyuk at Tahta	Jericho	K16	9
'Ein al Hilwa	Tubas	L6	3
'Ein 'Arik	Ramallah	F15	8
'Ein as Sultan Camp	Jericho	L16	9
'Ein Beit el Mai Camp	Nablus	H8	5
'Ein el Beida	Tubas	M5	3
'Ein Qiniya	Ramallah	F15	8
Ein Qiniya - Wadi Dululm	Ramallah	F15	8
'Ein Samiya	Ramallah	J14	8
'Ein Shibli	Nablus	K8	5
'Ein Siniya	Ramallah	G14	8
'Ein Yabrud	Ramallah	H14	8
'Einabus	Nablus	H10	5
El Far'a Camp	Tubas	I7	3

F

Fahma	Jenin	F5	2
Fahma al Jadida	Jenin	G5	2
Fakht al Jul	Bethlehem	H20	12
Falama	Qalqiliya	C8	6
Faqqu'a	Jenin	J2	2
Far'ata	Qalqiliya	F9	6
Farkha	Salfit	F12	7
Far'un	Tulkarm	C7	4
Fasayal Al Wusta	Jericho	K12	9
Fasayil	Jericho	K13	9
Fasayil al-Fauqa	Jericho	K12	9
Fraseen	Jenin	E4	2
Fuqeiqis	Hebron	C25	13
Furush Beit Dajan	Nablus	L9	5

G

Ghawaliya	Jerusalem	I17	10
-----------	-----------	-----	----

H

Habla	Qalqiliya	C10	6
Hadab al 'Alaqa	Hebron	C25	13
Hadab al Fawwar	Hebron	D25	13
Hajja	Qalqiliya	E9	6
Halaweh	Hebron	F27	13
Halhul	Hebron	E23	13
Hammamat al Maleh	Tubas	L6	3

PALESTINIAN COMMUNITY	GOVERNORATE	GRID	PAGE
Hamrush	Hebron	G22	13
Haribat an Nabi	Hebron	E27	13
Haris	Salfit	F11	7
Harmala	Bethlehem	G21	12
Hindaza	Bethlehem	G20	12
Hitta	Hebron	D22	13
Hizma	Jerusalem	H17	10
Humsa	Hebron	C24	13
Hureiz	Hebron	F25	13
Husan	Bethlehem	F20	12
Huwwara	Nablus	H10	5

I

Ibziq	Tubas	K5	3
Idhna	Hebron	C23	13
Ijnisinya	Nablus	G7	5
Iktaba	Tulkarm	D6	4
'Illar	Tulkarm	E5	4
Immatin	Qalqiliya	F9	6
Imneizil	Hebron	E27	13
Imreih	Jenin	F4	2
Imreish	Hebron	D25	13
Iqtait	Hebron	B26	13
Iraq al Sakhra	Salfit	F12	7
'Iraq Burin	Nablus	H9	5
'Irqan Turad	Hebron	F22	13
Isfey al Fauqa	Hebron	G27	13
Isfey al Tihta	Hebron	G27	13
Iskaka	Salfit	G11	7
Iskeik	Hebron	B25	13
'Isla	Qalqiliya	D9	6
'Izbat Abu Adam	Salfit	E11	7
'Izbat Abu Hamada	Qalqiliya	D9	6
'Izbat Abu Khameish	Tulkarm	E6	4
'Izbat al Ashqar	Qalqiliya	C10	6
'Izbat al Khilal	Tulkarm	E7	4
'Izbat at Tabib	Qalqiliya	D9	6
'Izbat Jal'ud	Qalqiliya	C10	6
'Izbat Salman	Qalqiliya	C10	6
'Izbat Shufa	Tulkarm	D7	4
I'zeiz	Hebron	E26	13

J

Jaba'	Jenin	G6	2
Jaba'	Jerusalem	H16	10
Jaba' (Tajammu' Badawi)	Jerusalem	H16	10
Jabal al Aqra'	Jenin	F4	2
Jabal al Baba	Jerusalem	H18	10
Jabal al Mukabbir	Jerusalem	H19	10
Jafa an Nun	Nablus	J10	5
Jala	Hebron	E22	13
Jalbun	Jenin	K3	2
Jalqamus	Jenin	J4	2
Jalud	Nablus	I12	5
Jamma'in	Nablus	G10	5
Jammala	Ramallah	E14	8
Jayyus	Qalqiliya	D9	6
Jenin Camp	Jenin	H3	2
Jibiya	Ramallah	F13	8
Jifna	Ramallah	G14	8
Jiljiliya	Ramallah	G13	8
Jinba	Hebron	F27	13
Jinsafut	Qalqiliya	E9	6
Jit	Qalqiliya	F8	6
Jourat al Jamal	Hebron	E26	13
Jubbet adh Dhib	Bethlehem	H21	12
Jubbet adh Dhib	Bethlehem	H21	12
Juhdum	Bethlehem	H20	12
Jurat ash Sham'a	Bethlehem	F21	12
Jurish	Nablus	I11	5
Jurun al Louz	Hebron	G23	13
Juwai & Kafr Jul	Hebron	B26	13

K

Kafa	Tulkarm	D7	4
Kafr 'Abbush	Tulkarm	E8	4
Kafr ad Dik	Salfit	E12	7
Kafr al Labad	Tulkarm	E7	4
Kafr 'Aqab	Jerusalem	G16	10
Kafr Dan	Jenin	H3	2
Kafr 'Ein	Ramallah	E12	8
Kafr Jammal	Tulkarm	D8	4
Kafr Laqif	Qalqiliya	E9	6
Kafr Malik	Ramallah	I13	8
Kafr Ni'ma	Ramallah	E15	8
Kafr Qaddum	Qalqiliya	F8	6
Kafr Qalil	Nablus	H9	5
Kafr Qud	Jenin	G3	2
Kafr Ra'i	Jenin	F5	2
Kafr Rumman	Tulkarm	E6	4
Kafr Sur	Tulkarm	D8	4
Kafr Thulth	Qalqiliya	D10	6
Kafr Zibad	Tulkarm	D8	4
Kardala	Tubas	L5	3
Karm Al Sabeel	Jerusalem	H17	10
Karma	Hebron	D25	13

PALESTINIAN COMMUNITY	GOVERNORATE	GRID	PAGE
Kasarat	Jerusalem	I17	10
Kashda	Tubas	I6	3
Khalet al Maghara	Ramallah	I16	8
Khalet Alatot	Nablus	G9	5
Khalet Anjas	Jenin	F2	2
Khallet 'Afana	Bethlehem	F21	12
Khallet al 'Aqed	Hebron	C25	13
Khallet al Balluta	Bethlehem	F20	12
Khallet al Haddad	Bethlehem	G21	12
Khallet al Louza	Bethlehem	G20	12
Khallet al Maiyya	Hebron	F26	13
Khallet al Qaranin	Bethlehem	G21	12
Khallet an Nu'man	Bethlehem	H19	12
Khallet 'Arabi	Hebron	D25	13
Khallet Athaba'	Hebron	F27	13
Khallet Hajar Fauqa	Hebron	F25	13
Khallet Hajar Tahta	Hebron	F25	13
Khallet Hamad	Bethlehem	G20	12
Khallet Sakariya	Bethlehem	F21	12
Khallet Salih	Hebron	F26	13
Khan al Ahmar - Ab al Helw	Jerusalem	J17	10
Khan al Ahmar - Abu Fellah	Jerusalem	J17	10
Khan al Ahmar - Kurshan	Jerusalem	J17	10
Khan al Ahmar - Wadi Abu Sidr	Jericho	J17	9
Khan al Ahmar Mihtawish	Jerusalem	I17	10
Kharas	Hebron	D22	13
Kharayib Umm al Lahim	Jerusalem	E17	10
Kharbatha al Misbah	Ramallah	D16	8
Kharbatha Bani Harith	Ramallah	D14	8
Kharoubeh	Hebron	F26	13
Khashem ad Daraj	Hebron	H26	13
Khashem al Karem	Hebron	H26	13
Kheroshewesh Wal Hadedeyah	Hebron	F26	13
Khirbet at Tyyah	Tulkarm	D7	4
Khirbet 'Abdallah al Yunis	Jenin	E3	2
Khirbet Abu 'Ankar	Jenin	J2	2
Khirbet Abu 'Anqar	Jenin	J2	2
Khirbet Abu Falah	Ramallah	I13	8
Khirbet Abu Hamid	Hebron	B25	13
Khirbet ad Deir	Bethlehem	G21	12
Khirbet ad Deir	Hebron	D21	13
Khirbet al Fakheit	Hebron	G27	13
Khirbet al Hasaka	Hebron	E23	13
Khirbet al Kharaba	Hebron	E27	13
Khirbet al Majaz	Hebron	G27	13
Khirbet al Mantara	Hebron	E21	13
Khirbet al Marajim	Nablus	J12	5
Khirbet al Muntar al Gharbiya	Jenin	E3	2
Khirbet al Muntar ash Sharqiya	Jenin	E3	2
Khirbet an Nahla	Bethlehem	G20	12
Khirbet ar Rahwa	Hebron	B27	13
Khirbet ar Ras al Ahmar	Tubas	L7	3
Khirbet ar Ratheem	Hebron	D27	13
Khirbet ar Ratheem	Hebron	D27	13
Khirbet ash Sheikh Sa'eed	Jenin	E3	2
Khirbet at Tabban	Hebron	G27	13
Khirbet at Tamamin	Hebron	F27	13
Khirbet 'Atuf	Tubas	K7	3
Khirbet Bir al 'Idd	Hebron	F27	13
Khirbet Bism	Hebron	D25	13
Khirbet Deir Shams	Hebron	D26	13
Khirbet Faresin	Jenin	E4	2
Khirbet Ghuwein al Fauqa	Hebron	E27	13
Khirbet Humsa	Tubas	L8	3
Khirbet Jamrura	Hebron	C23	13
Khirbet Jubara	Tulkarm	D7	4
Khirbet kafr Sheihan	Ramallah	F16	8
Khirbet Kharruba	Jenin	J4	2
Khirbet Marah ar Raha	Jenin	J4	2
Khirbet Mas'ud	Jenin	E3	2
Khirbet Mushrif	Hebron	D22	13
Khirbet Qeis	Salfit	F12	7
Khirbet Sab'ein	Jenin	I3	2
Khirbet Salama	Hebron	C25	13
Khirbet Samra	Tubas	L7	3
Khirbet Sarra	Nablus	I12	5
Khirbet Sarura	Hebron	F26	13
Khirbet Shuweika	Hebron	C27	13
Khirbet Sir	Qalqiliya	D9	6
Khirbet Suruj	Jenin	G2	2
Khirbet Susa	Salfit	E11	7
Khirbet Tall al Ghar	Nablus	J8	5
Khirbet Tana	Nablus	K10	5
Khirbet Tawil ash Shih	Hebron	G27	13
Khirbet Tell el Himma	Tubas	L5	3
Khirbet Tuqu'	Bethlehem	G21	12
Khirbet Yarza	Tubas	K6	3
Khirbet Zanuta	Hebron	C27	13
Khurisa	Hebron	F25	13
Khursa	Hebron	D25	13
Kifl Haris	Salfit	F11	7
Kisan	Bethlehem	H22	12
Kobar	Ramallah	F13	8
Kobar Bedouins	Ramallah	F14	8

PALESTINIAN COMMUNITY	GOVERNORATE	GRID	PAGE
Kufeirit	Jenin	G3	2
Kur	Tulkarm	E8	4
Kureise	Hebron	D24	13
Kurza	Hebron	C26	13
Kuziba	Hebron	F22	13
L			
Latoon Abu Jumaa	Jerusalem	I18	10
Lifjim	Nablus	K10	5
M			
Ma'azi Jaba'	Jerusalem	H16	10
Madama	Nablus	G9	5
Maghayer Al Dir	Ramallah	I16	8
Maghayir al Abeed	Hebron	G27	13
Mahattat Tahseen Mansur	Qalqiliya	D9	6
Ma'in	Hebron	F26	13
Majdal Bani Fadil	Nablus	J11	5
Mak-hul	Tubas	L7	3
Mantiqat al Heish	Jenin	I5	2
Mantiqat Shi'b al Butum	Hebron	F27	13
Marah al Baqqar	Hebron	C25	13
Marah Ma'alla	Bethlehem	G21	12
Marah Rabah	Bethlehem	G21	12
Marda	Salfit	G11	7
Marj al Ghazal	Jericho	M9	9
Marj Na'ja	Jericho	M9	9
Marj Na'ja Herders	Jericho	M9	9
Masafer Bani Na'im	Hebron	G24	13
Mas-ha	Salfit	D11	7
Mashru' Beit Qad	Jenin	J3	2
Mazari' an Nubani	Ramallah	F12	8
Meithalun	Jenin	H5	2
Mikhmas	Jerusalem	H16	10
Mirka	Jenin	G4	2
Mirkez	Hebron	F27	13
Misliya	Jenin	H5	2
Mu'arrajaat - caravan side	Ramallah	I15	8
Mu'arrajat Centre	Ramallah	J15	8
Mu'arrajat East	Ramallah	K15	8
Muhaajir	Salfit	F11	7
N			
Nabi Samwel Bedouins	Jerusalem	G17	10
Nahhalin	Bethlehem	E20	12
Nazlat Abu Nar	Tulkarm	D4	4
Nazlat ash Sheikh Zeid	Jenin	F3	2
Nazlat 'Isa	Tulkarm	D4	4
Ni'lin	Ramallah	D14	8
Nisf Jubeil	Nablus	G7	5
Nkheila1	Jerusalem	I17	10
Nkheila2	Jerusalem	I17	10
Nuba	Hebron	D22	13
Nur Shams Camp	Tulkarm	D6	4
O			
Odala	Nablus	H10	5
Om Al Amad (Sahel Wadi Elma)	Hebron	F25	13
Om Ashoqhan	Hebron	F25	13
Osailah	Hebron	B27	13
Osarin	Nablus	I10	5
Q			
Qabalan	Nablus	H11	5
Qabatiya	Jenin	H4	2
Qaddura Camp	Ramallah	G15	8
Qafan al Khamis	Hebron	F23	13
Qaffin	Tulkarm	D4	4
Qalandiya	Jerusalem	G16	10
Qalandiya Camp	Jerusalem	G16	10
Qalqas	Hebron	E24	13
Qarawat Bani Hassan	Salfit	E10	7
Qarawat Bani Zeid	Ramallah	F12	8
Qaryut	Nablus	I12	5
Qatanna	Jerusalem	E17	10
Qawawis	Hebron	F27	13
Qeiqis	Jenin	E3	2
Qibya	Ramallah	C14	8
Qila	Hebron	C22	13
Qinan an Najma	Hebron	D25	13
Qinan an Namir	Hebron	G23	13
Qinan Jaber	Hebron	E26	13
Qira	Salfit	F11	7
Qla/Ea Zeta	Hebron	F23	13
Qurnet ar Ras	Hebron	F25	13
Qusin	Nablus	F8	5
Qusra	Nablus	I11	5
Qussa	Hebron	B22	13
R			
Raba	Jenin	J5	2
Rabud	Hebron	D26	13
Rafada	Hebron	D24	13
Rafat	Salfit	D12	7
Rafat	Jerusalem	G16	10
Rakhme	Bethlehem	G21	12
Rakhme	Bethlehem	G20	12
Ramin	Tulkarm	F7	4
Rammun	Ramallah	I15	8

PALESTINIAN COMMUNITY	GOVERNORATE	GRID	PAGE
Rantis	Ramallah	C13	8
Ras al 'Amud	Jerusalem	H18	10
Ras al Far'a	Tubas	I7	3
Ras al Jora	Hebron	C22	13
Ras al Tin	Ramallah	J13	8
Ras al Wad	Bethlehem	H20	12
Ras at Tawil	Hebron	F23	13
Ras at Tira	Qalqiliya	C10	6
Ras 'Atiya	Qalqiliya	C10	6
Ras 'Ein al 'Auja	Jericho	K14	9
Ras Karkar	Ramallah	E15	8
Rojom Eshayeb	Hebron	H26	13
Rujeib	Nablus	I9	5
Rummana	Jenin	G2	2
S			
Saadet Tha'lah	Hebron	G26	13
Sabastiya	Nablus	G7	5
Safa	Hebron	E21	13
Saffa	Ramallah	D15	8
Saffarin	Tulkarm	E7	4
Sahel Deir Sharaf	Nablus	F7	5
Sa'ir	Hebron	F22	13
Salhab	Tubas	J5	3
Salim	Nablus	I8	5
Samaritan Village	Nablus	H9	5
Sanniriya	Qalqiliya	D10	6
Sanur	Jenin	H5	2
Sarra	Nablus	G9	5
Sarta	Salfit	E11	7
Sateh al Bahr	Jericho	K17	9
Seida	Tulkarm	E5	4
Shabtin	Ramallah	D14	8
Shamaliyyat at Hawa	Hebron	F22	13
Sharafat	Jerusalem	G19	10
Sheikh Jarrah	Jerusalem	H18	10
Shihda wa Hamlan	Nablus	J8	5
Shufa	Tulkarm	E7	4
Shu'fat	Jerusalem	H17	10
Shu'fat Camp	Jerusalem	H17	10
Shuqba	Ramallah	D14	8
Shuyukh al 'Arrub	Hebron	F22	13
Sikka	Hebron	B25	13
Silat adh Dhahr	Jenin	F6	2
Silat al Harithiya	Jenin	G2	2
Silwad	Ramallah	H14	8
Silwan	Jerusalem	H18	10
Sinjil	Ramallah	H12	8
Sir	Jenin	I5	2
Siris	Jenin	H6	2
Somara	Hebron	B26	13
Suba	Hebron	C23	13
Sur Bahir	Jerusalem	H19	10
Surda	Ramallah	G15	8
Surif	Hebron	E21	13
Susiya	Hebron	E27	13
T			
Taffuh	Hebron	D24	13
Talfit	Nablus	I11	5
Talluza	Nablus	I7	5
Tammun	Tubas	J7	3
Tannin	Jenin	I4	2
Tarqumiya	Hebron	D23	13
Tarrama	Hebron	D25	13
Tarusa	Hebron	C24	13
Tatrit	Hebron	B28	13
Tawas	Hebron	B25	13
Tayasir	Tubas	J6	3
Telfit	Jenin	I4	2
Tell	Nablus	G9	5
Tell al Khashaba	Nablus	J11	5
Ti'innik	Jenin	G2	2
Tuba	Hebron	G26	13
Tublaas	Jerusalem	H17	10
Tulkarm Camp	Tulkarm	D6	4
Tuqu'	Bethlehem	G21	12
Tura al Gharbiya	Jenin	F3	2
Tura ash Sharqiya	Jenin	F3	2
Turmus'ayya	Ramallah	H12	8
U			
Um ad Daraj	Hebron	G25	13
Um al Asaawij	Jerusalem	I18	10
Um al Hamam	Salfit	C12	7
Um al Kher	Hebron	G26	13
Um al 'Obor	Tubas	M8	3
Um Daleen	Jericho	L11	9
Um Fagarah	Hebron	F26	13
Umm Al Amad	Hebron	D26	13
Umm al Butm	Hebron	G22	13
Umm al Qasseis	Bethlehem	H20	12
Umm al Qasseis	Bethlehem	H20	12
Umm ar Rihan	Jenin	F2	2
Umm 'Asla	Bethlehem	I20	12
Umm at Tut	Jenin	I4	2
Umm Dar	Jenin	E3	2

PALESTINIAN COMMUNITY	GOVERNORATE	GRID	PAGE
Umm Lasafa	Hebron	F26	13
Umm Qabub	Jenin	J3	2
Umm Safa	Ramallah	F13	8
Umm Salamuna	Bethlehem	F21	12
Umm Sidra	Hebron	B28	13
Umm Tuba	Jerusalem	H19	10
'Urif	Nablus	G10	5
W			
Wad ad Dabi'	Jenin	I3	2
Wadi Abu Hindi	Jerusalem	I18	10
Wadi al Amayer	Hebron	E27	13
Wadi al 'Arayis	Bethlehem	H20	12
Wadi al Awaj	Jerusalem	I18	10
Wadi al Far'a	Tubas	I7	3
Wadi al Ghrouh	Hebron	F24	13
Wadi al Joz	Jerusalem	H18	10
Wadi al Khazrak	Jenin	F2	2
Wadi al Kilab	Hebron	C26	13
Wadi an Nis	Bethlehem	F21	12
Wadi ar Rasha	Qalqiliya	C10	6
Wadi ar Rim	Hebron	G23	13
Wadi as Sada	Hebron	E25	13
Wadi As Seeq	Ramallah	I15	8
Wadi ash Shajina	Hebron	D25	13
Wadi Du'oq	Jenin	G4	2
Wadi el Qilt	Jericho	J17	9
Wadi el Qilt Ka'abneh	Jericho	J17	9
Wadi Fukin	Bethlehem	E20	12
Wadi Jiml - Azariya	Jerusalem	I18	10
Wadi Mahameed	Bethlehem	G21	12
Wadi Muhammad	Bethlehem	G21	12
Wadi Qana	Qalqiliya	E10	6
Wadi Rahhal	Bethlehem	F21	12
Wadi Salman	Ramallah	E16	8
Wadi Shobash	Jenin	J4	2
Wadi Sneysel	Jerusalem	I18	10
Wadi 'Ubeid	Hebron	C25	13
Wadi Umm Qal'a	Bethlehem	G20	12
Wadih	Hebron	C24	13
Wedadie	Hebron	D27	13
Wedadie	Hebron	C27	13
Y			
Ya'bad	Jenin	F3	2
Yabrud	Ramallah	H14	8
Yanun	Nablus	J10	5
Yasid	Nablus	H7	5
Yasuf	Salfit	H11	7
Yatma	Nablus	H11	5
Yatta	Hebron	E25	13
Z			
Za'atara al Kurshan	Bethlehem	I20	12
Zabda	Jenin	E3	2
Za'tara	Nablus	H10	7
Za'tara	Bethlehem	H20	12
Zatara al Kurshan	Bethlehem	H21	12
Zawata	Nablus	G8	5
Zeita	Tulkarm	D5	4
Zeita Jamma'in	Nablus	G10	5
Zif	Hebron	F25	13
Zububa	Jenin	G1	2

ISRAELI SETTLEMENT INDEX

ISRAELI SETTLEMENT	GOVERNORATE	GRID	PAGE
Adora	Hebron	D23	13
Ale Zahav	Salfit	D12	7
Alfe Menashe	Qalqilya	C9	6
Allon Shevut	Bethlehem	F21	12
Almog	Jericho	L18	9
Almon	Jerusalem	I17	10
Argaman	Jericho	M9	9
Ari'el	Salfit	G11	7
Ariel West Industrial Zone	Salfit	E11	7
Asfar (Mezad)	Hebron	G22	13
Atarot Industrial Area	Jerusalem	G16	10
Ateret	Ramallah	F13	8
Atraktziya Water Park	Jericho	M18	9
Avne Hefez	Tulkarm	D7	4
Barqan	Salfit	E11	7
Barqan Industrial Area	Salfit	E11	7
Bat Ayin	Bethlehem	E21	12
Beit Haarava	Jericho	L17	9
Beit Horon	Ramallah	F16	8
Beqa'ot	Tubas	L8	3
Bet Arye	Ramallah	D13	8
Bet El	Ramallah	G14	8
Betar Illit	Bethlehem	E20	12
Bracha (Har Bracha)	Nablus	H9	5
Dan Industrial Area	Nablus	F8	5
Dolev	Ramallah	F15	8
El project	Jerusalem	I18	10
East Talpiyyot	Jerusalem	H19	10
Efrata	Bethlehem	F21	12
Ein Fashkhah	Bethlehem	L19	12
Ef'azar	Bethlehem	F21	12
Eli	Nablus	H12	5
Elon Moreh	Nablus	I8	5
Elqana	Salfit	D11	7
Enav	Tulkarm	E7	4
Eshkolot	Hebron	B27	13
Eshkolot - Quarry	Hebron	A26	13
Ez Efrayim	Salfit	D11	7
French Hill	Jerusalem	H18	10
Gannim	Jenin	I3	2
Geva Binyamin	Jerusalem	I17	10
Gilgad	Jericho	L13	9
Gilo	Jerusalem	G19	10
Gittit	Nablus	K11	5
Gi'vat HaMatos	Jerusalem	G19	10
Gi'vat Ze'ev	Jerusalem	F16	10
Gi'von Hahadasha	Jerusalem	F17	10
Haggay	Hebron	E25	13
Hallamish (Neve Zuf)	Ramallah	E13	8
Hamra	Nablus	K9	5
Har Adar	Jerusalem	F17	10
Har Gilo	Bethlehem	F19	12
Har Homa	Bethlehem	G19	12
Har Smuel	Jerusalem	F17	10
Hashmon'im	Ramallah	C15	8
Hebrew University	Jerusalem	H18	10
Hermesh	Jenin	E4	2
Hinnanit	Jenin	F3	2
Homesh	Nablus	G6	5
Immanu'el	Salfit	F10	6
Israeli Gaz Station	Qalqilya	C9	6
Itamar	Nablus	I9	5
Jerusalem Airport	Jerusalem	G16	10
Jerusalem Landfill	Jerusalem	I19	10
Jewish quarter	Jerusalem	H18	10
Kaddim	Jenin	I3	2
Karmel	Hebron	G26	13
Karmi Zur	Hebron	E22	13
Kefar Adumim	Jerusalem	J17	10
Kefar Ezyon	Bethlehem	E21	13
Kfar Ruth	Ramallah	D15	8
Kfar Tappuah	Salfit	H11	7
Kiryat Arba	Hebron	F24	13
Kiryat Arba Industrial Estate	Hebron	F24	13
Kochav Ya'akov	Jerusalem	H16	10
Kokhav Hashahar	Ramallah	J14	8
Lapid	Ramallah	D15	8
Lido Yehuda	Jericho	M18	9
Ma'ale Adummim	Jerusalem	I18	10
Ma'ale Amos	Bethlehem	H22	12
Ma'ale Efrayim	Jericho	K12	9
Ma'ale Levona	Ramallah	H12	8
Ma'ale Mikhmas	Ramallah	I16	8
Ma'ale Shomeron	Salfit	E9	6
Ma'alot Dafna	Jerusalem	H18	10
Maccabim	Ramallah	D16	8
Ma'on	Hebron	F26	13
Massu'a	Jericho	L11	9
Mattityahu	Ramallah	D15	8
Mazadot Yehuda	Hebron	E27	13
Mehola	Tubas	M5	3
Mekhora	Jericho	K9	9
Mevo Dotan	Jenin	F4	2
Mevo Horon	Ramallah	D17	8

ISRAELI SETTLEMENT	GOVERNORATE	GRID	PAGE
Migdal Oz	Bethlehem	F21	12
Migdalim	Nablus	J11	5
Mishor Adumim	Jerusalem	I18	10
Mishor Adummim Industrial Area	Jerusalem	J18	10
Mitzpe Shalem	Bethlehem	K23	12
Mizpe Jericho	Jericho	K17	9
Modi'in Illit	Ramallah	D15	8
Na'ale	Ramallah	D14	8
Nahal Bitronot	Tubas	M6	3
Nahal En-Hogla	Jericho	M17	9
Nahal Gevaot	Bethlehem	E20	12
Nahal Hemdat	Tubas	M7	3
Nahal Maskiyot	Tubas	L6	3
Nahal Negohot	Hebron	C24	13
Nahal Rotem	Tubas	M6	3
Nahal Zori	Jericho	L15	9
Nehali'el	Ramallah	F14	8
Netiv Hagedud	Jericho	L13	9
Newe Daniyyel	Bethlehem	F20	12
Newe Ya'akov	Jerusalem	H17	10
Nili	Ramallah	D14	8
Niran	Jericho	L14	9
Nofim	Salfit	E10	7
No'omi	Jericho	L15	9
Noqedim	Bethlehem	H21	12
Ofarim	Ramallah	D13	8
Ofra	Ramallah	H14	8
Oranit	Qalqilya	C10	6
Otni'el	Hebron	D26	13
Ovnat College	Bethlehem	K20	12
Pedu'el	Salfit	D12	7
Pene Hever	Hebron	F25	13
Pesagot	Ramallah	G15	8
Peza'el	Jericho	K12	9
Pisgat Zeev	Jerusalem	H17	10
Qalya	Jerusalem	L19	10
Qarne Shomron	Qalqilya	E9	6
Qedar	Jerusalem	I19	10
Qedumim	Qalqilya	F9	6
Qiryat Netafim	Salfit	E11	7
Quarry	Salfit	C11	7
Quarry	Nablus	K11	5
Quarry	Qalqilya	C9	6
Ramat Eshkol	Jerusalem	G18	10
Ramat Shlomo	Jerusalem	G17	10
Ramot Allon	Jerusalem	G17	10
Rechalim	Nablus	H11	5
Regional Center	Jericho	L11	9
Rehan	Jenin	E3	2
Revava	Salfit	E11	7
Rimmonim	Ramallah	J15	8
Roi	Tubas	L8	3
Rosh Zurim	Bethlehem	F21	12
Salfit	Tulkarm	D8	4
Sansana	Hebron	B27	13
Sa-nur	Jenin	G6	2
Sdemot Mehola	Tubas	M5	3
Sha'ar Bunyamin Industrial Zone	Jerusalem	H16	10
Sha'are Tiqwa	Qalqilya	D11	6
Shani	Hebron	E27	13
Shaqed	Jenin	F3	2
Shave Shomron	Nablus	F7	5
Shilat	Ramallah	C15	8
Shilo	Nablus	I12	8
Shim'a	Hebron	D27	13
Shima Industrial Zone	Hebron	C27	13
Suseya	Hebron	F27	13
Talmon	Ramallah	F15	8
Telem	Hebron	D23	13
Tene	Hebron	C27	13
Teqoa	Bethlehem	H21	12
Tomer	Jericho	K13	9
Wered Jericho	Jericho	K17	9
Yafit	Jericho	L12	9
Yaqir	Salfit	E10	7
Yitav	Jericho	K14	9
Yizhar	Nablus	G9	5
Zufin	Qalqilya	C9	6

ISRAELI OUTPOST INDEX

ISRAELI OUTPOST	GOVERNORATE	INDEX	PAGE
Adei Ad	Ramallah	I12	8
Ahiya	Nablus	I12	5
Alonei Shilo	Qalqilya	E10	6
Alt. 468	Jerusalem	I17	10
Amona	Ramallah	H14	8
Ancient Synagogue Susiya	Hebron	E26	13
Asa'el	Hebron	D27	13
Avigayil	Hebron	F26	13
Bat Ayin East	Bethlehem	E21	12
Bat Ayin West	Bethlehem	E21	12
Beit El East	Ramallah	H15	8
Bracha A	Nablus	H9	5
British Police Junction	Ramallah	H13	8
Bruchin	Salfit	E11	7
Derech Ha'avot	Bethlehem	F21	12
Ein Prat	Jerusalem	I17	10
Eli 762	Ramallah	H12	8
Elisha Preparatory	Ramallah	F13	8
Elmatan	Salfit	D10	7
Enav East	Tulkarm	E7	4
Enav Northeast	Tulkarm	E7	4
Esh Kodesh	Nablus	I12	5
Gilad Farm	Nablus	F9	5
Gilad Outpost	Qalqilya	F8	6
Givat Hadagan	Bethlehem	F20	12
Givat Hahish	Bethlehem	F21	12
Givat Harel	Nablus	H12	5
Givat Hatamar	Bethlehem	F20	12
Givat Salfit	Tubas	M5	3
Gvao't Olam	Nablus	J9	5
Habayit Ha'adom	Nablus	I12	5
Hahar	Tulkarm	E7	4
Hakaron	Ramallah	H12	8
Hanekuda	Nablus	I9	5
Har Hemed	Qalqilya	F8	6
Haracha	Ramallah	F14	8
Hayovel	Nablus	H12	5
Hill 26	Hebron	F23	13
Hill 725	Nablus	H10	5
Hill 777	Nablus	J10	5
Hill 782	Nablus	I10	5
Hill 833	Hebron	F26	13
Hill 836	Nablus	J10	5
Hill 851	Nablus	I9	5
Hill 857	Ramallah	H14	8
Horesh Yaron	Ramallah	F14	8
Ibei Hanahal	Bethlehem	G22	12
Karmeit Tzur South	Hebron	E22	13
Kfar Tappuah West	Salfit	H11	7
Kida	Nablus	J12	5
Kiryat Arba South	Hebron	F24	13
Kochav Ya'akov East	Ramallah	H16	8
Kochav Ya'akov South	Jerusalem	H16	10
Kochav Ya'akov West	Jerusalem	H16	10
Lehavot Yitzhar	Nablus	H10	5
Ma'ale Hagit	Ramallah	J16	8
Ma'ale Israel	Salfit	E11	7
Ma'ale Rehav'am	Bethlehem	H21	12
Ma'ale Shlomo	Ramallah	J14	8
Magen Dan	Salfit	C11	7
Maoz Tzvi	Jenin	F4	2
Mevo'ot Jericho	Jericho	K15	9
Migran	Ramallah	H16	8
Mitzpe Danny	Ramallah	I16	8
Mitzpe Ha'ai	Ramallah	G15	8
Mitzpe Kramim	Ramallah	J14	8
Mitzpe Lachish	Hebron	C24	13
Mitzpe Yair _Magen David	Hebron	F27	13
Mizpe Yitzhar	Nablus	H10	5
Mor Farm	Hebron	C27	13
Mul Nevo	Jericho	M17	9
Neve Daniel North	Bethlehem	F20	12
Neve Erez	Ramallah	I16	8
Neve Yair	Ramallah	E13	8
Nof Harim	Nablus	H11	5
Nof Neshar	Hebron	F27	13
Nofei Nehemia	Salfit	H11	7
Ofra North East	Ramallah	H14	8
Old Massu'ot Itzhak	Bethlehem	E21	12
Palqei Hayim	Nablus	H11	5
Pnei Kedem	Hebron	G22	13
Point 792	Nablus	J8	5
Ramat Gil'ad	Qalqilya	E9	6
Rechalim South	Nablus	H11	5
Sde Bar	Bethlehem	H21	12
Shim'a North	Hebron	D27	13
Shvut Rachel Alt.804	Nablus	I12	5
Sneh Ya'akov	Nablus	H9	5
Susiya North West	Hebron	E27	13
T Junction	Ramallah	H15	8
Tko'a B and C	Bethlehem	H21	12
Tko'a D	Bethlehem	H21	12
Tzur Shalem	Hebron	E22	13
Yair Farm	Salfit	E10	7
Yitav East	Jericho	K14	9
Yitzhar West	Nablus	G9	5
Zayit Ra'anana	Ramallah	E14	8

CHECKPOINTS

No.	NAME	GOVERNORATE	GRID	PAGE
1	Al Jab'a	Bethlehem	D21	12
2	Al Jalama	Jenin	I2	2
3	Al Jib	Jerusalem	F16	10
4	Al Waalaja	Bethlehem	F19	12
5	An Nu'man	Bethlehem	H20	12
6	As Sawahira ash Sharqiya	Jerusalem	H19	10
7	At Tayba	Tulkarm	C7	4
8	At Tur	Nablus	H9	5
9	'Awarta commercial	Nablus	H9	5
10	Azzun Atma 2	Qalqiliya	C11	6
11	Beit Iksa	Jerusalem	F17	10
12	Beit Sira	Ramallah	D16	8
13	Beit 'Ur al Fauqa	Ramallah	E16	8
14	Beit Yatir	Hebron	E27	13
15	Beituniya	Ramallah	F16	8
16	Bet El DCO	Ramallah	G15	8
17	Betar Illit	Bethlehem	F20	12
18	Bisan	Tubas	L4	3
19	Efrat	Bethlehem	F20	12
20	Ephraim	Tulkarm	C7	4
21	Gilo	Bethlehem	G19	12
22	Hamra	Nablus	K9	5
23	Hizma	Jerusalem	H17	10
24	Huwwara	Nablus	H9	5
25	Jaba'	Jerusalem	H16	10
26	Jaljoula	Qalqiliya	C9	6
27	Jericho	Jericho	M16	9
28	Jubara	Tulkarm	D7	4
29	Kafr Kasem	Salfit	C11	7
30	Kafriat	Tulkarm	D7	4
31	Ma'ale Efrayim	Nablus	J11	5
32	Maccabim	Ramallah	D16	8
33	Meitar	Hebron	B28	13
34	Mitzpe Shalem	Bethlehem	K22	12
35	Nazlat 'Isa South	Tulkarm	D4	4
36	Ni'lin 446	Ramallah	D15	8
37	Ni'lin workers	Ramallah	D15	8
38	Ofer	Ramallah	F16	8
39	Qalandiya	Jerusalem	G16	10
40	Qalqiliya North	Qalqiliya	B9	6
41	Rantis	Ramallah	C12	8
42	Reikhan Barta'a	Jenin	E3	2
43	Salem Dcl	Jenin	G1	2
44	Shani	Hebron	D27	13
45	Shave Shomron	Nablus	G7	5
46	Sheikh Sa'd	Jerusalem	H19	10
47	Shu'fat Camp	Jerusalem	H17	10
48	Shu'fat road	Jerusalem	H17	10
49	Surkhi Qunbar	Jerusalem	H18	10
50	Tappuah (Za'tara)	Salfit	H11	7
51	Tarqumiya	Hebron	C22	13
52	Tayasir	Tubas	K6	3
53	Tunnels	Bethlehem	F20	12
54	Tura	Jenin	F3	2
55	Wadi Fukin	Bethlehem	F20	12
56	Wadi Nar	Jerusalem	I19	10
57	Ya'bad Mevo Dotan	Jenin	F4	2
58	Yitav (Al Auja)	Jericho	K15	9
59	Za'ayyem	Jerusalem	H18	10
60	Zaytoun	Jerusalem	H18	10
61	Zufin	Qalqiliya	C9	6

PARTIAL CHECKPOINTS

No.	NAME	GOVERNORATE	GRID	PAGE
1	Al 'Asakira	Bethlehem	H21	12
2	Al Fawwar	Hebron	D25	13
3	An Nabi Salih	Ramallah	F13	8
4	'Asira ash Shamaliya	Nablus	H8	5
5	At Tayba	Ramallah	I15	8
6	'Atara	Ramallah	G14	8
7	Atarot	Jerusalem	G16	10
8	Azzun Atma	Qalqiliya	C10	6
9	Beit 'Awwa	Hebron	C24	13
10	Beit Furik	Nablus	I9	5
11	Beit Jala	Bethlehem	G19	12
12	Dead Sea	Jericho	L18	9
13	Deir Ballut	Salfit	D12	7
14	Enav	Tulkarm	F7	4
15	Gush Etzion	Hebron	F21	13
16	Halhul Sa'ir	Hebron	F22	13
17	Idhna	Hebron	C23	13
18	Jit	Qalqiliya	F8	6
19	Kafriat	Tulkarm	D7	4
20	New Beit Iba	Nablus	F7	5
21	Ni'lin	Ramallah	D14	8
22	Qalqiliya	Qalqiliya	C9	6
23	Ramot	Jerusalem	G17	10
24	Yitzhar	Nablus	H10	5
25	Za'ayyem EAST EXIT	Jerusalem	H18	10

GAZA STRIP COMMUNITIES

GAZA STRIP	GOVERNORATE	GRID	PAGE
Al Bayuk	Rafah	G38	20
Al Bureij Camp	Deir Al-Balah	R19	18
Al Maghazi Camp	Deir Al-Balah	P20	18
Al Musaddar	Deir Al-Balah	O21	18
Al Qarara	Khan Yunis	L26	19
Al Qaraya al Badawiya (Umm An-Naser)	Gaza North	CC5	16
Al Zahra	Deir Al-Balah	R15	18
An Nuseirat Camp	Deir Al-Balah	Q17	18
'Arab Maslakh Beit Lahiya	Gaza North	BB9	16
Ash Shati' Camp	Gaza	V8	17
Az Zawayda	Deir Al-Balah	O19	18
Bani Suheila	Khan Yunis	K29	19
Beit Hanoun	Gaza North	DD7	16
Deir al Balah	Deir Al-Balah	M21	18
Gaza City	Gaza	W11	17
'Izbat Beit Hanoun	Gaza North	CC6	16
Jabalia	Gaza North	Y8	17
Khan Yunis	Khan Yunis	I29	19
Khan Yunis Camp	Khan Yunis	H28	19
Madinat al 'Awda	Gaza	W7	17
Qa' al Kharaba	Khan Yunis	J32	19
Qizan an Najjar	Khan Yunis	H31	19
Rafah	Rafah	D37	20
Rafah Camp	Rafah	D36	20
Shokat as Sufi	Rafah	E40	20



UNITED NATIONS
Office for the Coordination of Humanitarian Affairs
occupied Palestinian territory

P. O. Box 38712
East Jerusalem 91386
www.ochaopt.org

Tel. +972 (0)2 582 9962
Fax +972 (0)2 582 5841
ochaopt@un.org