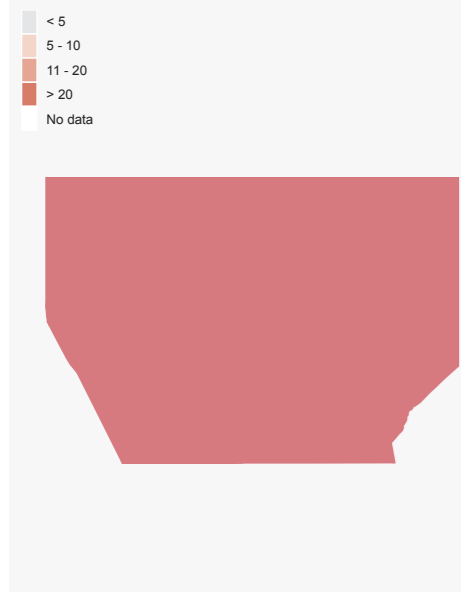
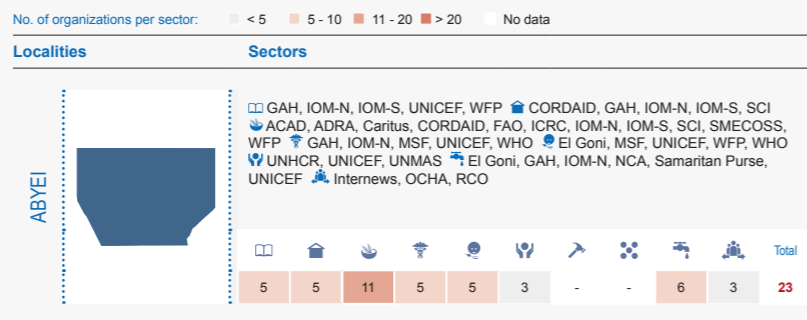




**No. of organizations per locality**




**Organizations per locality / per sector**



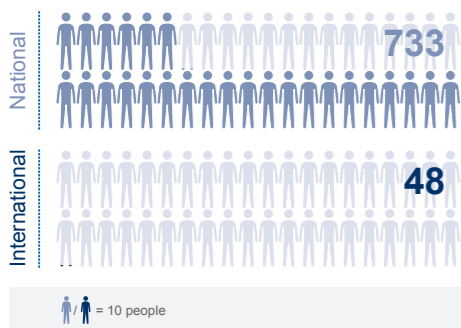
**Map legend**

- State capital
- Primary town
- Primary/paved road
- ▲ Refugee camp

**UN / IOs & (I)NGOs presence per locality**



**UN staff number (I)NGOs.**



**Sectors**

- Education
- Emergency Shelter & Non-Food Items
- Food Security & Livelihoods
- Health
- Nutrition
- Protection
- Recovery, Return & Reintegration
- Refugee Multi-Sector
- Water, Sanitation & Hygiene
- Others