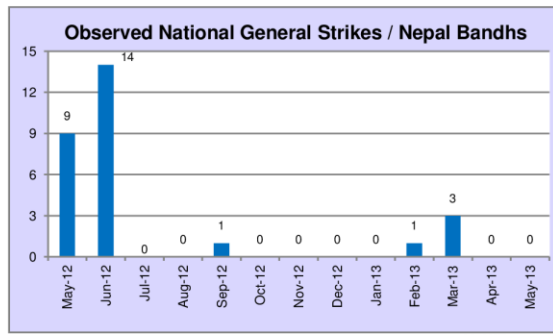
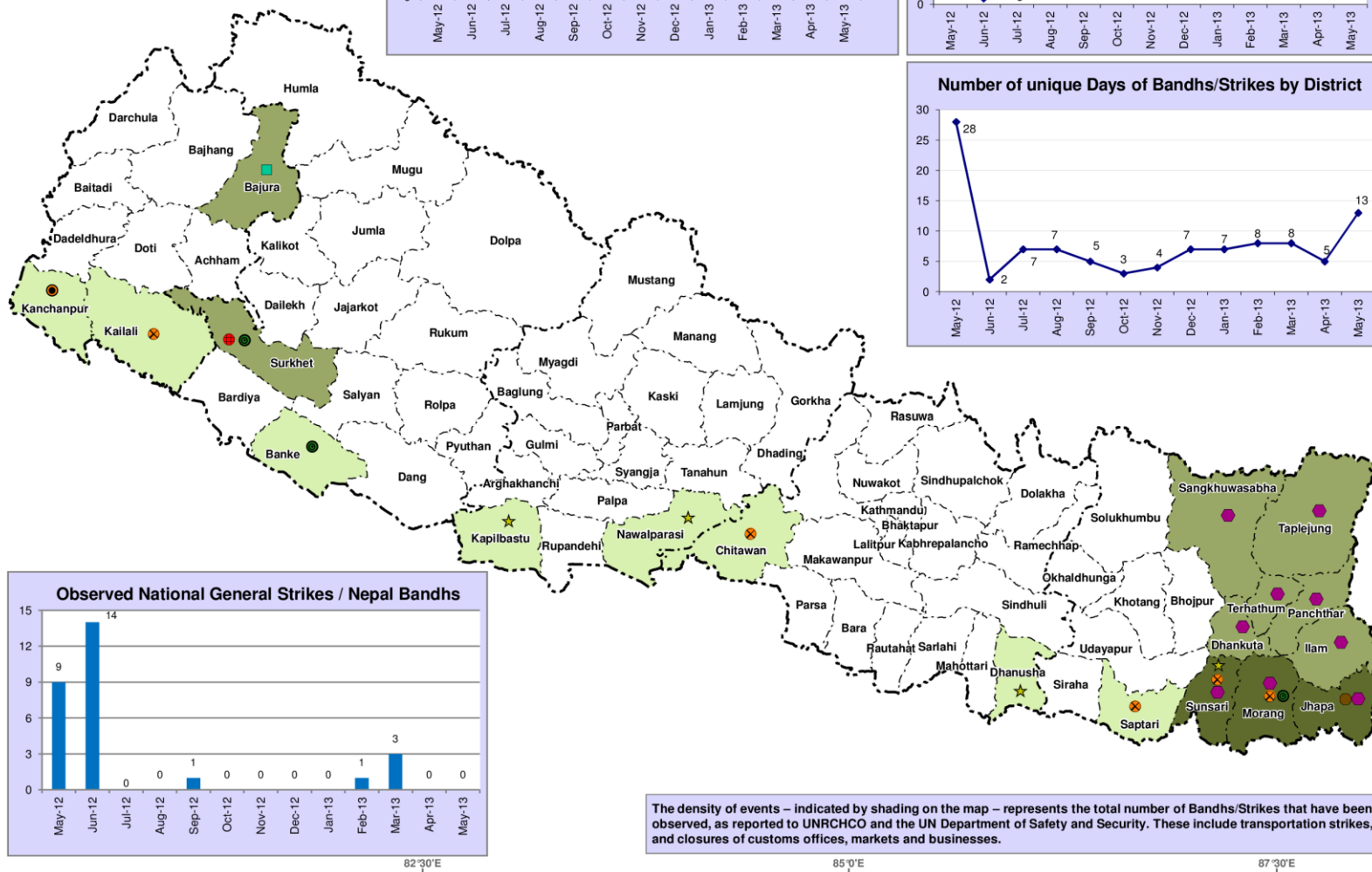
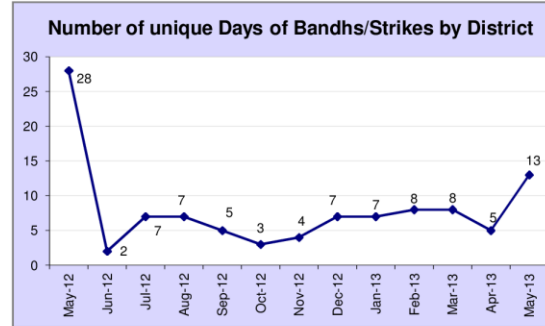
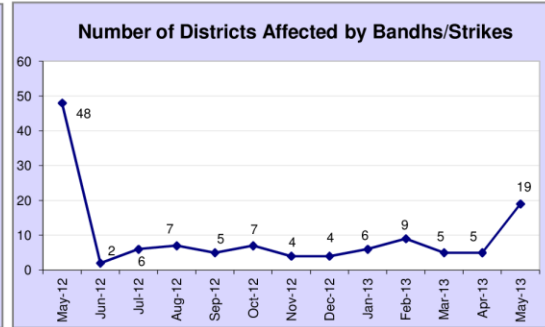
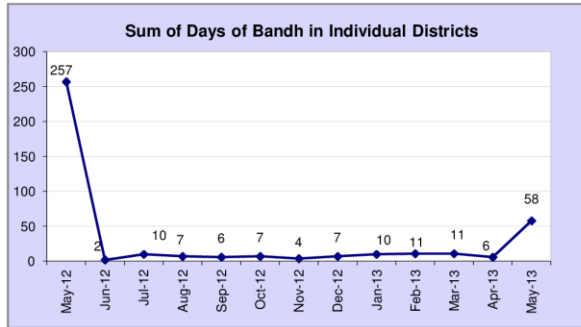


# NEPAL - Reports of Bandhs/Strikes

1 - 31 May 2013

**Note:**

The number of unique days of Bandh observed in each month at individual district is summed and presented in above graph as an indication of the severity of Bandhs based on duration and geographic coverage .



The density of events – indicated by shading on the map – represents the total number of Bandhs/Strikes that have been observed, as reported to UNRCHCO and the UN Department of Safety and Security. These include transportation strikes, and closures of customs offices, markets and businesses.


**Legend**

- Administrative Boundaries**
  - International
  - Development Region
  - District
- BANDHS**
  - 1 - 2
  - 3 - 4
  - 5 - 6
  - No incidents reported
- Groups Calling for Bandhs/Strikes**
  - Political Parties
  - Local Communities
  - NEFIN (National Fed. Of Indigenous Nationalities)
  - Other/Unidentified
  - Kirant/Limbuwan/Khumbuwan
  - Nepal Sadbhawana Party (Rajendra Mahato)
  - Rastriya Prajatantra Party-Nepal
  - CPN-Maoist Affiliated Groups

Map Produced by RCHCO with information consolidated by UNDSS.



**Map Doc Name:** BandhStrike\_May\_2013\_A4\_6Jun2013\_v01  
**GLIDE Number:** N/A  
**Creation Date:** 6 May 2013  
**Projection/Datum:** UTM 44N/WGS84  
**Web Resources:** <http://un.org.np/resources/maps>



**Map data source(s):** International and domestic media and field reports from UN Agencies, DFID-GIZ/RMO, Donors and INGOs. Geodata: GIST, ESRI, GIST/UNOCHA <http://geonetwork.unocha.org/geonetwork/srv/en/main.home>  
**Projection/Datum:** Modified Transverse Mercator

**Disclaimers:** The boundaries and names shown and the designations used on this map do not imply official endorsement or acceptance by the United Nations.

