

# TAIBAH AND AL KARAMA IDP CAMPS IN HARIM REGION, IDLEB, SYRIA

Analysis with WorldView-2 Data Acquired 10 May 2013

IDP Camp

Production Date:  
10/06/2013

Version 1.0



Glide Number:  
CE20110704SYR





This map illustrates satellite-detected shelters and other buildings at the Taibah and al Karama IDP camps in Harim region, Idlib Governorate, Syria. As of 10 May 2013, a total of 679 shelters and 24 administrative support buildings were detected within the 3.9 hectares of Al Karama Camp. A total of 97 shelters and 6 administrative support buildings were detected within the 0.7 hectares of Taibah camp, and an extension of 0.3 hectares is planned next to the principal camp. This is a preliminary analysis and has not yet been validated in the field. Please send ground feedback to UNITAR / UNOSAT.

## LEGEND

### Al Karama Shelters

-  Admin Building (24)
-  Shelters (679)

### Taibah Shelters


-  Admin Building (6)
-  Shelters (97)

 Primary Roads

 Local Roads

 Al Karama Camp Extent

 Taibah Camp Extent

 Map Scale for A3: 1:1,800  
0 5 10 20 30 40 50 Meters

Satellite Data: WorldView-2  
Imagery Dates: 10 May 2013  
Resolution: 50 cm  
Copyright: DigitalGlobe  
Source: European Space Imaging  
Road Data: UNITAR / UNOSAT  
Other Data: USGS, UNCS, NASA, NGA  
Analysis: UNITAR / UNOSAT  
Production: UNITAR / UNOSAT  
Analysis conducted with ArcGIS v10.1

Coordinate System: WGS 1984 UTM Zone 37S  
Projection: Transverse Mercator  
Datum: WGS 1984  
Units: Meter

The depiction and use of boundaries, geographic names and related data shown here are not warranted to be error-free nor do they imply official endorsement or acceptance by the United Nations. UNOSAT is a program of the United Nations Institute for Training and Research (UNITAR), providing satellite imagery and related geographic information, research and analysis to UN humanitarian and development agencies and their implementing partners.

This work by UNITAR/UNOSAT is licensed under a Creative Commons Attribution-NonCommercial-ShareAlike 3.0 Unported License.



# UNOSAT

Contact Information: [unosat@unitar.org](mailto:unosat@unitar.org)  
24/7 Hotline: +41 76 487 4998  
[www.unitar.org/unosat](http://www.unitar.org/unosat)

