

UPDATE: AL AZRAQ REFUGEE CAMP, AZ ZARQA GOVERNORATE, JORDAN

Analysis with QuickBird-2 Data Acquired 21 July 2013 and 16 June 2013

This map illustrates the refugee camp currently under construction in Al Azraq, Jordan and updates the previous UNOSAT analysis done using an image from 16 June 2013. As of 21 July 2013 a total of 1,574 infrastructure and support buildings were detected in the camp and preparations are continuing to accommodate incoming refugees. The previous analysis done by UNOSAT detected no such structures. Paved and unpaved roads

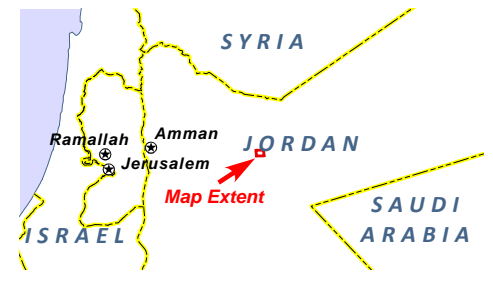
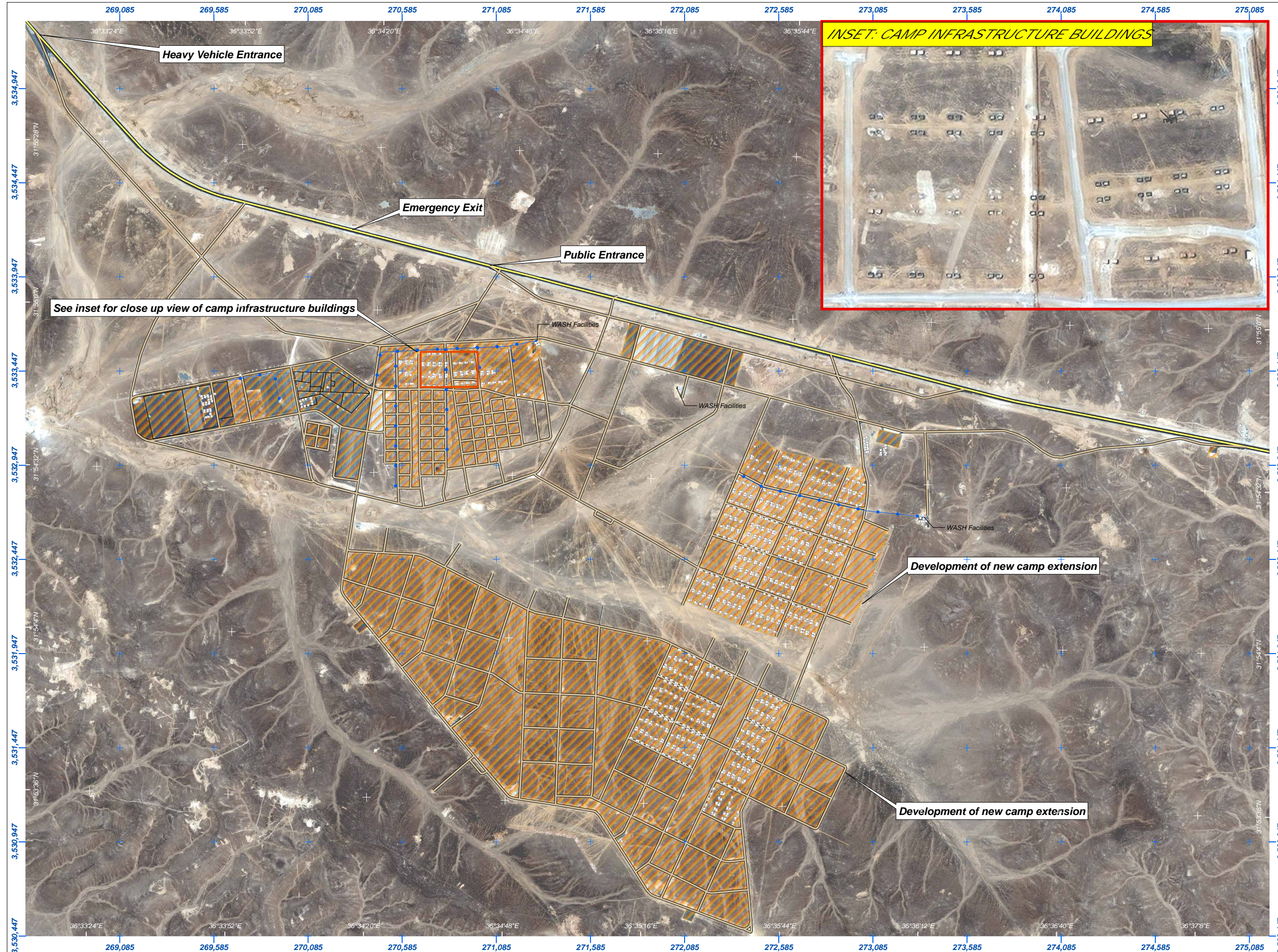
have likewise increased significantly and define the transportation network in and around the camp. Water and sanitation services are also under development in multiple camp zones suitable for supporting thousands of proximate shelters. This is a preliminary analysis and has not yet been validated in the field. Please send ground feedback to UNITAR / UNOSAT.

Refugee Camp







Production Date:
28/07/2013

Version 1.0

Activation Number:
CE-2013-0604-SYR

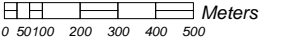


LEGEND

-  Camp infrastructure building
-  Camp Extent
-  Pipeline
-  Fence
-  Highway
-  Primary Road



Map Scale for A3: 1:20,000



Satellite Data (1): QuickBird-2
Imagery Date: 21 July 2013
Resolution: 60cm
Copyright: DigitalGlobe, Inc.
Source: European Space Imaging
Satellite Data (2): QuickBird-2
Imagery Date: 16 June 2013
Resolution: 60cm
Copyright: DigitalGlobe, Inc.
Source: US Department of State, Humanitarian Information Unit, NextView License

Road Data : Google Map Maker / OSM / ESRI
Other Data: USGS, UNCS, NASA, NGA
Analysis : UNITAR / UNOSAT
Production: UNITAR / UNOSAT
Analysis conducted with ArcGIS v10.1

Coordinate System: WGS 1984 UTM Zone 37N
Projection: Transverse Mercator
Datum: WGS 1984
Units: Meter

The depiction and use of boundaries, geographic names and related data shown here are not warranted to be error-free nor do they imply official endorsement or acceptance by the United Nations. UNOSAT is a program of the United Nations Institute for Training and Research (UNITAR), providing satellite imagery and related geographic information, research and analysis to UN humanitarian and development agencies and their implementing partners.

This work by UNITAR/UNOSAT is licensed under a Creative Commons Attribution-NonCommercial-ShareAlike 3.0 Unported License.



UNOSAT

Contact Information: unosat@unitar.org
24/7 Hotline: +41 76 487 4998
www.unitar.org/unosat