
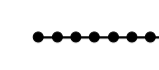





















Camp Infrastructure

-  Camp Delineation
-  Fence
-  Temporary Tented Area
-  Health
-  Office
-  Registration
-  Distribution
-  School
-  Child Friendly Space
-  Community Area
-  Service
-  Storage
-  Entrance
-  NGO Office
-  Mosque
-  Community Area
-  Bakery
-  Shop
-  Network Tower
-  Fuel Depot
-  Borehole

GPS Coordinates of camp location:
Longitude: 43° 53' 20.769" E (43.889103)
Latitude: 36° 28' 14.156" N (36.470599)

Thematic Data: 01 December 2014 - REACH
Administrative boundaries: GADM
Background imagery: 27/02/2014 DigitalGlobe
Projection: WGS 1984 UTM Zone 38N

File: IRQ_Darshakran_Overview_1Dec2014
Contact: iraq@reach-initiative.org

Note: Data, designations and boundaries contained on this map are not warranted to be error-free and do not imply acceptance by the REACH partners, associates or donors mentioned on this map.

