












Village Name **Htaw Dali**

Village Tract


Township **Palaw**

Access to Electricity		Access to Village		Dry season / Wet season		Telecommunication services	
Generator	X	Foot	X	X		Landline	X
Solar panel	✓	Motorbike	X	✓		Myanmar mobile	X
Government supply	X	Car	X	✓		Thai mobile	X
		Boat	✓	X			

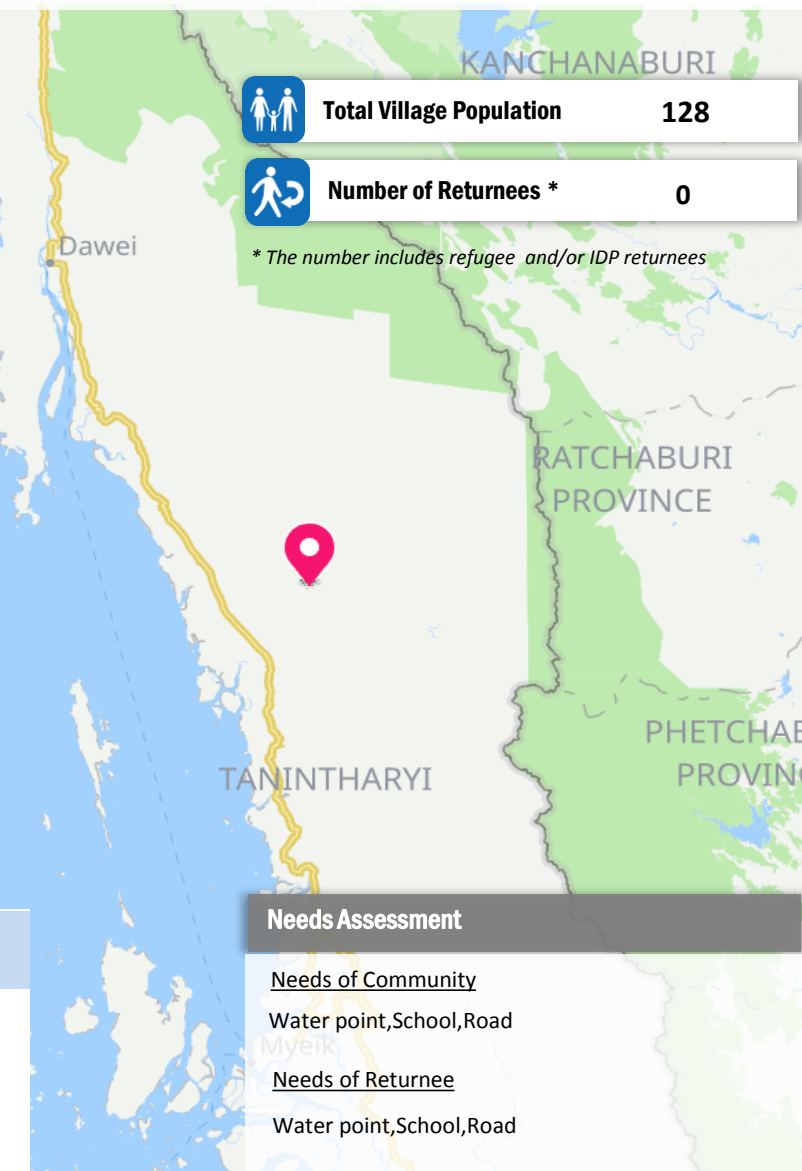
Livelihood Activities				Health Staff in the Village	
 Agriculture	✓	 Manufacturing (food processing)		Doctor	X
 Mining		 Daily wage labor	✓	Nurse	X
 Trading		 Teacher		Midwife	X
 Fishery		 Health worker		Aux-midwife	X
 Manufacturing (non food)		 Government		Health assistant	X
 Handicrafts		Others		Community health worker	X
				Traditional Birth attendant	1

Facilities/Services	Available within village	Distance (miles)	Foot	Motorbike	Car	Boat
Market	X	16	0:00	1:45	1:30	0:00
Safe drinking water source (dry season)	✓					
Health facility	X	16	0:00	1:45	0:00	0:00
Pre-school/nursery	X	0	0:00	0:00	0:00	0:00
Primary school	X	16	0:00	1:45	1:30	0:00
Middle school	X	16	0:00	1:45	1:30	0:00
High school	X	16	0:00	1:45	1:30	0:00

\* 0:00 indicates that the facility is inaccessible by the given mode of travel

 Landmine incidents in past 5 years: 0

Source: UNHCR Myanmar Return Assessment  
Date published: 30 May 2017

For more information, contact: [imumaesot@unhcr.org](mailto:imumaesot@unhcr.org)  
[www.commonservice.info](http://www.commonservice.info)

Source: UNHCR Myanmar Return Assessment  
Date published: 30 May 2017












For more information, contact: [imumaesot@unhcr.org](mailto:imumaesot@unhcr.org)  
[www.commonservice.info](http://www.commonservice.info)

Village Name Ka Htaung Ni

Village Tract Pyar Thar Chaung

Township Dawei

Access to Electricity		Access to Village		Dry season / Wet season		Telecommunication services	
Generator	X	Foot	X	X		Landline	X
Solar panel	✓	Motorbike	X	X		Myanmar mobile	✓
Government supply	X	Car	X	X		Thai mobile	X
		Boat	✓	✓			

Livelihood Activities				Health Staff in the Village	
 Agriculture	✓	 Manufacturing (food processing)		Doctor	X
 Mining		 Daily wage labor		Nurse	X
 Trading		 Teacher		Midwife	1
 Fishery		 Health worker		Aux-midwife	X
 Manufacturing (non food)		 Government		Health assistant	X
 Handicrafts		Others		Community health worker	1
				Traditional Birth attendant	X

Facilities/Services	Available within village	Distance (miles)	Foot	Motorbike	Car	Boat
Market	X	0	0:00	0:00	0:00	0:00
Safe drinking water source (dry season)	✓					
Health facility	X	0	0:10	0:00	0:00	0:00
Pre-school/nursery	X	0	0:10	0:00	0:00	0:00
Primary school	X	0	0:10	0:00	0:00	0:00
Middle school	X	0	0:10	0:00	0:00	0:00
High school	X	70	0:00	0:00	0:00	3:00

\* 0:00 indicates that the facility is inaccessible by the given mode of travel


 **Total Village Population** 1,080

 **Number of Returnees \*** 8

\* The number includes refugee and/or IDP returnees


### Needs Assessment

#### Needs of Community

Water point,Road,Electricity

#### Needs of Returnee

Food

 **Landmine incidents in past 5 years:** 0

Village Name **Kin Chaung**












Village Tract **Rar Hpu (Kaleinaung Sub-township)**

Township **Yebyu**

**Total Village Population**
**103**

**Number of Returnees \***
**0**
*\* The number includes refugee and/or IDP returnees*

Access to Electricity		Access to Village		Dry season / Wet season		Telecommunication services	
Generator	X	Foot	✓	✓		Landline	X
Solar panel	✓	Motorbike	✓	✓		Myanmar mobile	✓
Government supply	X	Car	✓	X		Thai mobile	X
		Boat	X	✓			

Livelihood Activities				Health Staff in the Village	
 Agriculture	✓	 Manufacturing (food processing)		Doctor	X
 Mining		 Daily wage labor	✓	Nurse	X
 Trading		 Teacher		Midwife	X
 Fishery		 Health worker		Aux-midwife	1
 Manufacturing (non food)		 Government		Health assistant	X
 Handicrafts		Others		Community health worker	X
				Traditional Birth attendant	X

Facilities/Services	Available within village	Distance (miles)	Foot	Motorbike	Car	Boat
Market	X	0	0:00	0:00	0:00	0:00
Safe drinking water source (dry season)	✓					
Health facility	X	4	1:20	0:50	0:00	0:00
Pre-school/nursery	X	0	0:00	0:00	0:00	0:00
Primary school	✓					
Middle school	X	4	1:20	0:50	0:00	0:00
High school	X	4	1:20	0:50	0:00	0:00

*\* 0:00 indicates that the facility is inaccessible by the given mode of travel*

**Landmine incidents in past 5 years:** 0












Village Name **Nga Gar Eain**

Village Tract **Pyar Thar Chaung**

Township **Dawei**

Access to Electricity		Access to Village		Dry season / Wet season		Telecommunication services	
Generator	X	Foot	X	X		Landline	X
Solar panel	✓	Motorbike	X	X		Myanmar mobile	X
Government supply	X	Car	X	X		Thai mobile	X
		Boat	✓	✓			

### Livelihood Activities

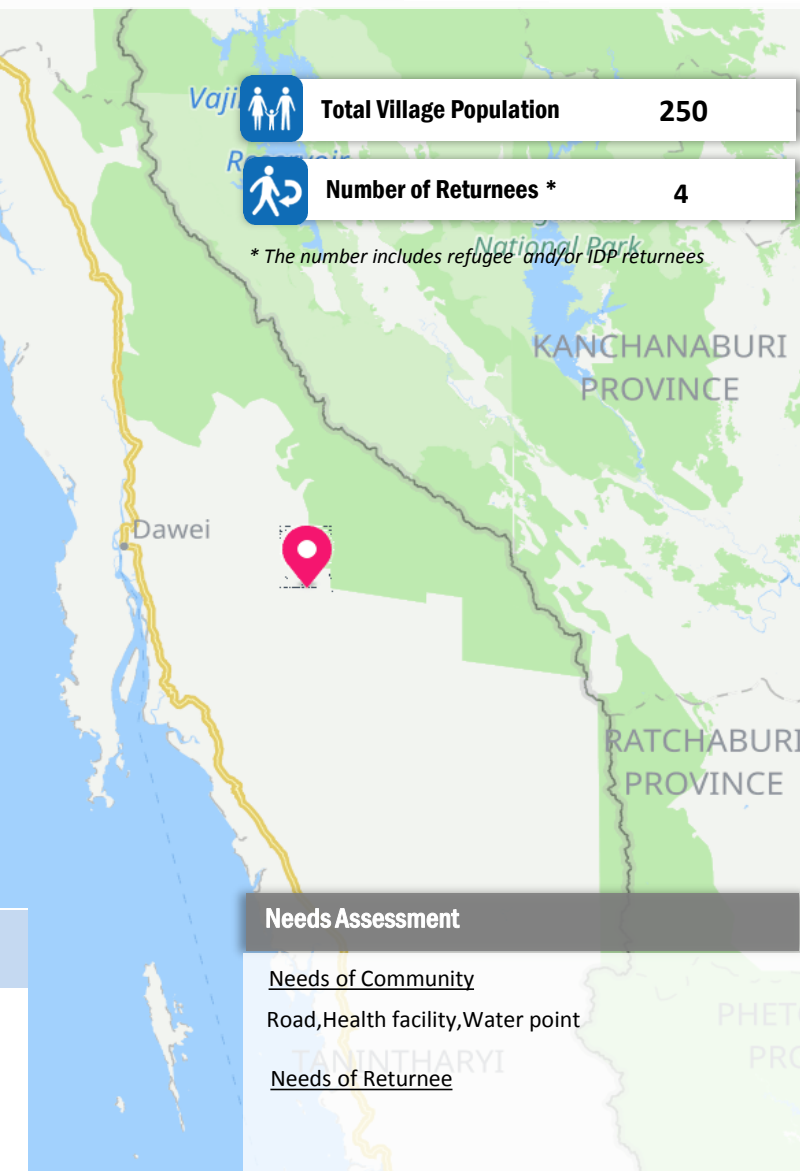
 Agriculture	✓	 Manufacturing (food processing)	
 Mining		 Daily wage labor	
 Trading		 Teacher	
 Fishery		 Health worker	
 Manufacturing (non food)		 Government	
 Handicrafts		Others	

### Health Staff in the Village

Doctor	X
Nurse	X
Midwife	1
Aux-midwife	X
Health assistant	X
Community health worker	X
Traditional Birth attendant	X

Facilities/Services	Available within village	Distance (miles)	Foot	Motorbike	Car	Boat
Market	X	0	0:00	0:00	0:00	0:00
Safe drinking water source (dry season)	✓					
Health facility	X	3	1:00	0:30	0:00	0:00
Pre-school/nursery	✓					
Primary school	✓					
Middle school	X	3	1:00	0:30	0:00	0:25
High school	X	0	0:00	0:00	0:00	0:00

\* 0:00 indicates that the facility is inaccessible by the given mode of travel













**Landmine incidents in past 5 years:** 0

Village Name **Pyin Gyi**

Village Tract **Khan Ti (Palauk Sub-township)**

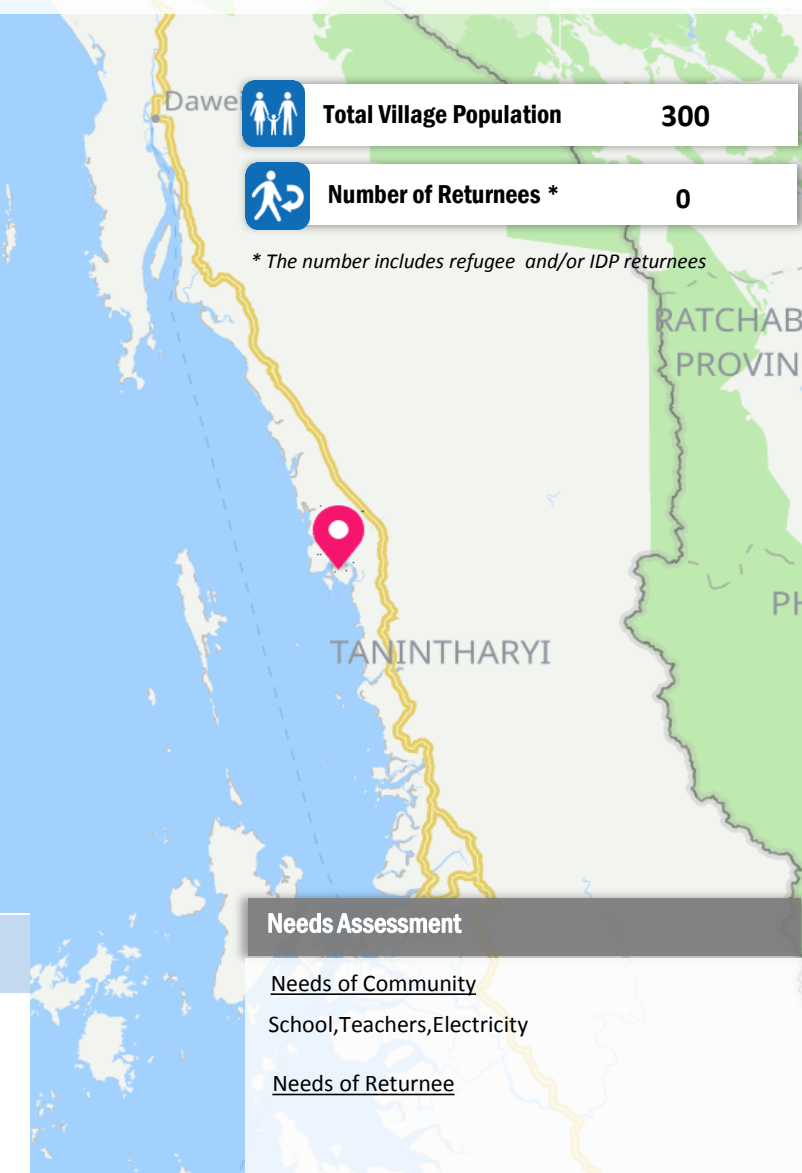
Township **Palaw**

Access to Electricity		Access to Village		Dry season / Wet season		Telecommunication services	
Generator	X	Foot	X	X		Landline	X
Solar panel	✓	Motorbike	✓	✓		Myanmar mobile	✓
Government supply	X	Car	X	X		Thai mobile	X
		Boat	✓	✓			

Livelihood Activities				Health Staff in the Village	
 Agriculture	✓	 Manufacturing (food processing)		Doctor	X
 Mining		 Daily wage labor	✓	Nurse	X
 Trading		 Teacher		Midwife	1
 Fishery	✓	 Health worker		Aux-midwife	X
 Manufacturing (non food)		 Government		Health assistant	1
 Handicrafts		Others		Community health worker	X
				Traditional Birth attendant	X

Facilities/Services	Available within village	Distance (miles)	Foot	Motorbike	Car	Boat
Market	X	0	0:00	0:00	0:00	0:00
Safe drinking water source (dry season)	✓					
Health facility	✓					
Pre-school/nursery	X	0	0:00	0:00	0:00	0:00
Primary school	✓					
Middle school	✓					
High school	✓					

\* 0:00 indicates that the facility is inaccessible by the given mode of travel



### Needs Assessment

#### Needs of Community

School, Teachers, Electricity

#### Needs of Returnee



Landmine incidents in past 5 years: 0

Village Name Swel Chaung (Kyauk Lone Gyi VT)

Village Tract Kyauk Lone Gyi

Township Tanintharyi



Total Village Population

110



Number of Returnees \*

0

\* The number includes refugee and/or IDP returnees

Access to Electricity		Access to Village		Dry season / Wet season		Telecommunication services	
Generator	X	Foot	X	X		Landline	X
Solar panel	✓	Motorbike	✓	✓		Myanmar mobile	✓
Government supply	X	Car	✓	X		Thai mobile	X
		Boat	X	X			

Livelihood Activities				Health Staff in the Village	
 Agriculture	✓	 Manufacturing (food processing)		Doctor	X
 Mining		 Daily wage labor		Nurse	X
 Trading		 Teacher		Midwife	X
 Fishery		 Health worker		Aux-midwife	X
 Manufacturing (non food)		 Government		Health assistant	X
 Handicrafts		Others		Community health worker	X
				Traditional Birth attendant	X

Facilities/Services	Available within village	Distance (miles)	Foot	Motorbike	Car	Boat
Market	X	0	0:00	0:00	0:00	0:00
Safe drinking water source (dry season)	✓					
Health facility	X	0	0:00	3:00	0:00	0:00
Pre-school/nursery	X	0	0:00	0:00	0:00	0:00
Primary school	X	0	0:00	0:00	0:00	0:00
Middle school	X	0	0:00	0:00	0:00	0:00
High school	X	0	0:00	0:00	0:00	0:00

\* 0:00 indicates that the facility is inaccessible by the given mode of travel



Landmine incidents in past 5 years: 0



Village Name **Tha Byu Chaung**

Village Tract **Pyar Thar Chaung**

Township **Dawei**

**Total Village Population**
**1,500**

**Number of Returnees \***
**40**
\* The number includes refugee and/or IDP returnees

Access to Electricity		Access to Village		Dry season / Wet season		Telecommunication services	
Generator	X	Foot	X	X		Landline	X
Solar panel	✓	Motorbike	X	X		Myanmar mobile	✓
Government supply	X	Car	X	X		Thai mobile	X
		Boat	✓	✓			

Livelihood Activities				Health Staff in the Village	
 Agriculture	✓	 Manufacturing (food processing)		Doctor	X
 Mining		 Daily wage labor		Nurse	X
 Trading		 Teacher		Midwife	1
 Fishery		 Health worker		Aux-midwife	X
 NFI Manufacturing (non food)		 Government		Health assistant	X
 Handicrafts		Others		Community health worker	1
				Traditional Birth attendant	X

Facilities/Services	Available within village	Distance (miles)	Foot	Motorbike	Car	Boat
Market	X	0	0:00	0:00	0:00	0:00
Safe drinking water source (dry season)	✓					
Health facility	X	0	0:00	0:00	0:00	0:00
Pre-school/nursery	X	0	0:10	0:00	0:00	0:00
Primary school	✓					
Middle school	X	0	0:10	0:00	0:00	0:00
High school	X	80	0:00	0:00	0:00	4:00

### Needs Assessment

Needs of Community

Road, Water point

Needs of Returnee

**Landmine incidents in past 5 years:** 0

\* 0:00 indicates that the facility is inaccessible by the given mode of travel

Source: UNHCR Myanmar Return Assessment  
Date published: 30 May 2017












For more information, contact: [imumaesot@unhcr.org](mailto:imumaesot@unhcr.org)  
[www.commonservice.info](http://www.commonservice.info)

Village Name **Tha Byu Chaung**

Village Tract **Myay Khan Baw (Myitta Sub-township)**

Township **Dawei**

Access to Electricity		Access to Village		Dry season / Wet season		Telecommunication services	
Generator	X	Foot	✓	✓		Landline	X
Solar panel	✓	Motorbike	✓	✓		Myanmar mobile	✓
Government supply	X	Car	✓	✓		Thai mobile	X
		Boat	X	X			

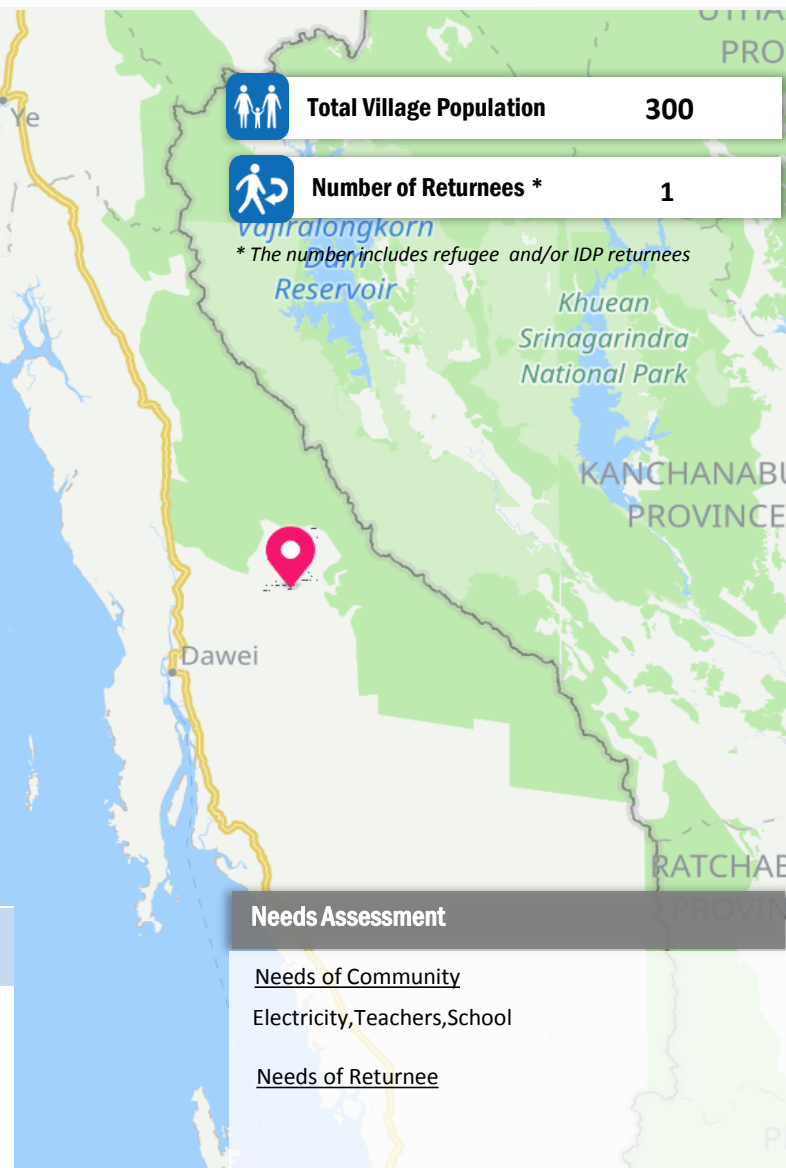
Livelihood Activities				Health Staff in the Village	
 Agriculture	✓	 Manufacturing (food processing)		Doctor	X
 Mining		 Daily wage labor	✓	Nurse	X
 Trading		 Teacher		Midwife	X
 Fishery		 Health worker		Aux-midwife	X
 Manufacturing (non food)		 Government		Health assistant	X
 Handicrafts		Others		Community health worker	X
				Traditional Birth attendant	1

Facilities/Services	Available within village	Distance (miles)	Foot	Motorbike	Car	Boat
Market	X	0	0:00	0:00	0:00	0:00
Safe drinking water source (dry season)	✓					
Health facility	X	7	0:00	0:35	0:00	0:00
Pre-school/nursery	✓					
Primary school	✓					
Middle school	X	3	0:30	0:15	0:00	0:00
High school	X	7	0:00	0:35	0:00	0:00

\* 0:00 indicates that the facility is inaccessible by the given mode of travel

 **Total Village Population** **300**
 **Number of Returnees \*** **1**

\* The number includes refugee and/or IDP returnees




### Needs Assessment

#### Needs of Community

Electricity, Teachers, School

#### Needs of Returnee

 **Landmine incidents in past 5 years:** 0



Village Name **Tha Pyu Pyin**












Village Tract **Nan Thi Lar (Palauk Sub-township)**

Township **Palaw**

**Total Village Population**
**740**

**Number of Returnees \***
**50**
*\* The number includes refugee and/or IDP returnees*

Access to Electricity		Access to Village		Dry season / Wet season		Telecommunication services	
Generator	X	Foot	✓	✓		Landline	X
Solar panel	✓	Motorbike	✓	✓		Myanmar mobile	X
Government supply	X	Car	✓	X		Thai mobile	X
		Boat	X	X			

Livelihood Activities				Health Staff in the Village	
 Agriculture	✓	 Manufacturing (food processing)		Doctor	X
 Mining		 Daily wage labor	✓	Nurse	X
 Trading		 Teacher		Midwife	X
 Fishery		 Health worker		Aux-midwife	1
 NFI Manufacturing (non food)		 Government		Health assistant	X
 Handicrafts		Others		Community health worker	X
				Traditional Birth attendant	1

Facilities/Services	Available within village	Distance (miles)	Foot	Motorbike	Car	Boat
Market	X	10	0:00	1:30	1:00	0:00
Safe drinking water source (dry season)	✓					
Health facility	X	10	0:00	1:30	0:00	0:00
Pre-school/nursery	✓					
Primary school	✓					
Middle school	X	10	0:00	1:30	1:00	0:00
High school	X	10	0:00	1:30	1:00	0:00

### Needs Assessment

#### Needs of Community

Water point, Health facility

#### Needs of Returnee

Food, Shelter, Health facility


**Landmine incidents in past 5 years:** 0

*\* 0:00 indicates that the facility is inaccessible by the given mode of travel*

Source: UNHCR Myanmar Return Assessment  
Date published: 30 May 2017

For more information, contact: [imumaesot@unhcr.org](mailto:imumaesot@unhcr.org)  
[www.commonservice.info](http://www.commonservice.info)

Village Name **Thein Pyin**

Village Tract **Thar Ra Bwin**












Township **Tanintharyi**

**Total Village Population**
**1,016**

**Number of Returnees \***
**1**

\* The number includes refugee and/or IDP returnees

Access to Electricity		Access to Village		Dry season / Wet season		Telecommunication services	
Generator	X	Foot	X	✓		Landline	X
Solar panel	✓	Motorbike	✓	X		Myanmar mobile	✓
Government supply	X	Car	✓	X		Thai mobile	X
		Boat	X	✓			

Livelihood Activities				Health Staff in the Village	
 Agriculture	✓	 Manufacturing (food processing)		Doctor	X
 Mining		 Daily wage labor		Nurse	X
 Trading		 Teacher	✓	Midwife	1
 Fishery		 Health worker		Aux-midwife	X
 NFI Manufacturing (non food)		 Government		Health assistant	X
 Handicrafts		Others		Community health worker	X
				Traditional Birth attendant	1

Facilities/Services	Available within village	Distance (miles)	Foot	Motorbike	Car	Boat
Market	X	0	0:00	0:00	0:00	0:00
Safe drinking water source (dry season)	✓					
Health facility	X	13	0:00	1:40	0:00	0:00
Pre-school/nursery	✓					
Primary school	✓					
Middle school	X	13	0:00	1:40	1:10	0:00
High school	X	13	0:00	1:40	1:10	0:00

### Needs Assessment

Needs of Community

School,Electricity

Needs of Returnee

**Landmine incidents in past 5 years:** 0

\* 0:00 indicates that the facility is inaccessible by the given mode of travel

Source: UNHCR Myanmar Return Assessment  
Date published: 30 May 2017

For more information, contact: [imumaesot@unhcr.org](mailto:imumaesot@unhcr.org)  
[www.commonservice.info](http://www.commonservice.info)