

Village Name **Dawt Zan**









Village Tract **Ah Su Chaung**

Township **Bilin**

Total Village Population
1,282

Number of Returnees *
5
** The number includes refugee and/or IDP returnees*

Access to Electricity		Access to Village		Dry season / Wet season		Telecommunication services	
Generator	X	Foot	✓	✓		Landline	X
Solar panel	✓	Motorbike	✓	X		Myanmar mobile	✓
Government supply	X	Car	✓	X		Thai mobile	X
		Boat	X	X			

Livelihood Activities				Health Staff in the Village	
 Agriculture	✓	 Manufacturing (food processing)		Doctor	X
 Mining		 Daily wage labor	✓	Nurse	X
 Trading		 Teacher		Midwife	X
 Fishery		 Health worker		Aux-midwife	1
 NFI Manufacturing (non food)		 Government		Health assistant	X
 Handicrafts		Others	✓	Community health worker	X
				Traditional Birth attendant	1

Facilities/Services	Available within village	Distance (miles)	Foot	Motorbike	Car	Boat
Market	X	28	0:00	0:00	5:30	0:00
Safe drinking water source (dry season)	✓					
Health facility	✓					
Pre-school/nursery	X	0	0:00	0:00	0:00	0:00
Primary school	✓					
Middle school	X	6	0:00	0:00	0:00	0:00
High school	X	8	0:00	0:00	1:10	0:00

Needs Assessment

Needs of Community

Road,Bridge,Livelihood

Needs of Returnee

Landmine incidents in past 5 years: 0

** 0:00 indicates that the facility is inaccessible by the given mode of travel*

Source: UNHCR Myanmar Return Assessment
Date published: 30 May 2017

For more information, contact: imumaesot@unhcr.org
www.commonservice.info

Village Name Htee Maw Khee

Village Tract Baw Naw Khee

Township Bilin



Total Village Population

30














Number of Returnees *

0

* The number includes refugee and/or IDP returnees

Access to Electricity		Access to Village		Dry season / Wet season		Telecommunication services	
Generator	X	Foot	✓	✓		Landline	X
Solar panel	X	Motorbike	✓	X		Myanmar mobile	✓
Government supply	X	Car	✓	X		Thai mobile	X
		Boat	X	X			

Livelihood Activities				Health Staff in the Village	
 Agriculture	✓	 Manufacturing (food processing)		Doctor	X
 Mining		 Daily wage labor	✓	Nurse	X
 Trading		 Teacher		Midwife	1
 Fishery		 Health worker		Aux-midwife	X
 NFI Manufacturing (non food)		 Government		Health assistant	X
 Handicrafts		Others		Community health worker	X
				Traditional Birth attendant	1

Facilities/Services	Available within village	Distance (miles)	Foot	Motorbike	Car	Boat
Market	X	10	0:00	0:00	0:30	0:00
Safe drinking water source (dry season)	✓					
Health facility	X	25	0:00	0:00	0:00	0:00
Pre-school/nursery	X	4	0:00	0:00	0:15	0:00
Primary school	✓					
Middle school	X	4	0:00	0:00	0:15	0:00
High school	X	4	0:00	0:00	0:15	0:00

Needs Assessment

Needs of Community

Water point,Electricity,School

Needs of Returnee



Landmine incidents in past 5 years: 0

* 0:00 indicates that the facility is inaccessible by the given mode of travel

Source: UNHCR Myanmar Return Assessment
Date published: 30 May 2017

For more information, contact: imumaesot@unhcr.org
www.commonservice.info

Village Name **Ka Law Hta**












Village Tract **Baw Naw Khee**

Township **Bilin**

Total Village Population
504

Number of Returnees *
4
** The number includes refugee and/or IDP returnees*

Access to Electricity		Access to Village		Dry season / Wet season		Telecommunication services	
Generator	X	Foot	✓	X		Landline	X
Solar panel	X	Motorbike	✓	X		Myanmar mobile	✓
Government supply	X	Car	✓	X		Thai mobile	X
		Boat	X	✓			

Livelihood Activities				Health Staff in the Village	
 Agriculture	✓	 Manufacturing (food processing)		Doctor	X
 Mining		 Daily wage labor	✓	Nurse	X
 Trading		 Teacher		Midwife	X
 Fishery		 Health worker		Aux-midwife	X
 Manufacturing (non food)		 Government		Health assistant	X
 Handicrafts		Others	✓	Community health worker	1
				Traditional Birth attendant	1

Facilities/Services	Available within village	Distance (miles)	Foot	Motorbike	Car	Boat
Market	X	50	0:00	3:00	3:00	0:00
Safe drinking water source (dry season)	✓					
Health facility	X	50	0:00	0:00	0:00	0:00
Pre-school/nursery	X	7	0:00	0:00	0:05	0:00
Primary school	✓					
Middle school	X	7	0:00	0:00	0:25	0:00
High school	X	7	0:00	0:00	0:25	0:00

Needs Assessment

Needs of Community

Water point, Electricity, School

Needs of Returnee

Shelter, Water point, Electricity


Landmine incidents in past 5 years: 0

** 0:00 indicates that the facility is inaccessible by the given mode of travel*

Source: UNHCR Myanmar Return Assessment
Date published: 30 May 2017

For more information, contact: imumaesot@unhcr.org
www.commonservice.info

Village Name **Kan Nar Su**












Village Tract **Hpar Thein**

Township **Kyaikmaraw**

Total Village Population
340

Number of Returnees *
0
** The number includes refugee and/or IDP returnees*

Access to Electricity		Access to Village		Dry season / Wet season		Telecommunication services	
Generator	X	Foot	X	X		Landline	X
Solar panel	✓	Motorbike	X	X		Myanmar mobile	✓
Government supply	X	Car	X	X		Thai mobile	X
		Boat	✓	✓			

Livelihood Activities				Health Staff in the Village	
 Agriculture	✓	 Manufacturing (food processing)		Doctor	X
 Mining		 Daily wage labor	✓	Nurse	X
 Trading		 Teacher		Midwife	X
 Fishery	✓	 Health worker		Aux-midwife	X
 NFI Manufacturing (non food)		 Government		Health assistant	X
 Handicrafts		Others	✓	Community health worker	X
				Traditional Birth attendant	1

Facilities/Services	Available within village	Distance (miles)	Foot	Motorbike	Car	Boat
Market	X	18	0:00	0:00	1:00	0:00
Safe drinking water source (dry season)	✓					
Health facility	X	7	0:00	0:00	0:00	0:00
Pre-school/nursery	✓					
Primary school	✓					
Middle school	X	7	0:00	0:00	0:00	0:30
High school	X	18	0:00	0:00	1:00	0:00

Needs Assessment

Needs of Community

Road, School, Electricity

Needs of Returnee

Landmine incidents in past 5 years: 0

** 0:00 indicates that the facility is inaccessible by the given mode of travel*

Source: UNHCR Myanmar Return Assessment
Date published: 30 May 2017

For more information, contact: imumaesot@unhcr.org
www.commonservice.info

Village Name **Kawt Hlaing Ywar Gyi**











Village Tract **Kawt Hlaing**

Township **Thaton**

Total Village Population
1,282

Number of Returnees *
0
** The number includes refugee and/or IDP returnees*

Access to Electricity		Access to Village		Dry season / Wet season		Telecommunication services	
Generator	X	Foot	✓	✓		Landline	X
Solar panel	✓	Motorbike	✓	✓		Myanmar mobile	✓
Government supply	X	Car	✓	✓		Thai mobile	X
		Boat	X	X			

Livelihood Activities				Health Staff in the Village	
 Agriculture	✓	 Manufacturing (food processing)		Doctor	X
 Mining		 Daily wage labor	✓	Nurse	X
 Trading		 Teacher		Midwife	1
 Fishery		 Health worker		Aux-midwife	X
 NFI Manufacturing (non food)		 Government		Health assistant	X
 Handicrafts		Others	✓	Community health worker	X
				Traditional Birth attendant	1

Facilities/Services	Available within village	Distance (miles)	Foot	Motorbike	Car	Boat
Market	X	15	0:00	0:00	1:30	0:00
Safe drinking water source (dry season)	✓					
Health facility	✓					
Pre-school/nursery	✓					
Primary school	✓					
Middle school	X	15	0:00	0:00	1:30	0:00
High school	X	15	0:00	0:00	1:30	0:00

Needs Assessment

Needs of Community

Road,Bridge,School

Needs of Returnee

Landmine incidents in past 5 years: 0

** 0:00 indicates that the facility is inaccessible by the given mode of travel*

Source: UNHCR Myanmar Return Assessment
Date published: 30 May 2017

For more information, contact: imumaesot@unhcr.org
www.commonservice.info

Village Name **Kawt Hlaing Ywar Lay**












Village Tract **Kawt Hlaing**

Township **Thaton**

Total Village Population
240

Number of Returnees *
0
** The number includes refugee and/or IDP returnees*

Access to Electricity		Access to Village		Dry season / Wet season		Telecommunication services	
Generator	X	Foot	✓	✓		Landline	X
Solar panel	✓	Motorbike	✓	✓		Myanmar mobile	✓
Government supply	X	Car	✓	✓		Thai mobile	X
		Boat	X	X			

Livelihood Activities				Health Staff in the Village	
 Agriculture	✓	 Manufacturing (food processing)		Doctor	X
 Mining		 Daily wage labor	✓	Nurse	X
 Trading		 Teacher		Midwife	X
 Fishery		 Health worker		Aux-midwife	X
 NFI Manufacturing (non food)		 Government		Health assistant	X
 Handicrafts		Others		Community health worker	X
				Traditional Birth attendant	X

Facilities/Services	Available within village	Distance (miles)	Foot	Motorbike	Car	Boat
Market	X	15	0:00	0:00	1:30	0:00
Safe drinking water source (dry season)	✓					
Health facility	✓					
Pre-school/nursery	✓					
Primary school	✓					
Middle school	X	15	0:00	0:00	1:30	0:00
High school	X	15	0:00	0:00	1:30	0:00

** 0:00 indicates that the facility is inaccessible by the given mode of travel*

Landmine incidents in past 5 years: 0

Needs Assessment

Needs of Community

Water point, School, Road

Needs of Returnee

Village Name **Kha Lauk Inn**












Village Tract **Shwe Yaung Pya**

Township **Bilin**

Total Village Population
70

Number of Returnees *
0
** The number includes refugee and/or IDP returnees*

Access to Electricity		Access to Village		Dry season / Wet season		Telecommunication services	
Generator	X	Foot	✓	✓		Landline	X
Solar panel	X	Motorbike	✓	✓		Myanmar mobile	✓
Government supply	X	Car	✓	X		Thai mobile	X
		Boat	X	✓			

Livelihood Activities				Health Staff in the Village	
 Agriculture	 Manufacturing (food processing)			Doctor	X
 Mining	 Daily wage labor	✓		Nurse	X
 Trading	 Teacher			Midwife	X
 Fishery	 Health worker			Aux-midwife	1
 NFI Manufacturing (non food)	 Government			Health assistant	X
 Handicrafts	Others	✓		Community health worker	X
				Traditional Birth attendant	X

Facilities/Services	Available within village	Distance (miles)	Foot	Motorbike	Car	Boat
Market	X	15	0:00	1:30	0:00	0:00
Safe drinking water source (dry season)	✓					
Health facility	X	3	0:00	0:20	0:00	0:00
Pre-school/nursery	X	3	0:00	0:20	0:00	0:00
Primary school	✓					
Middle school	X	3	0:00	0:20	0:00	0:00
High school	X	10	0:00	0:45	0:00	0:00

Needs Assessment

Needs of Community

School,Electricity,Health facility

Needs of Returnee

School,Electricity,Health facility


Landmine incidents in past 5 years: 0

** 0:00 indicates that the facility is inaccessible by the given mode of travel*

Source: UNHCR Myanmar Return Assessment
Date published: 30 May 2017

For more information, contact: imumaesot@unhcr.org
www.commonservice.info

Village Name **Kwee Lay**



Village Tract **Baw Naw Khee**

Township **Bilin**

Total Village Population
94

Number of Returnees *
0
** The number includes refugee and/or IDP returnees*

Access to Electricity		Access to Village		Dry season / Wet season		Telecommunication services	
Generator	X	Foot	✓	X		Landline	X
Solar panel	X	Motorbike	✓	X		Myanmar mobile	X
Government supply	X	Car	✓	X		Thai mobile	X
		Boat	X	✓			

Livelihood Activities				Health Staff in the Village	
 Agriculture	✓	 Manufacturing (food processing)		Doctor	X
 Mining		 Daily wage labor	✓	Nurse	X
 Trading		 Teacher		Midwife	X
 Fishery		 Health worker		Aux-midwife	X
 NFI Manufacturing (non food)		 Government		Health assistant	X
 Handicrafts		Others	✓	Community health worker	X
				Traditional Birth attendant	1

Facilities/Services	Available within village	Distance (miles)	Foot	Motorbike	Car	Boat
Market	X	50	0:00	3:00	3:00	0:00
Safe drinking water source (dry season)	✓					
Health facility	X	50	0:00	0:00	0:00	0:00
Pre-school/nursery	X	3	0:30	0:00	0:15	0:00
Primary school	X	3	0:30	0:00	0:15	0:00
Middle school	X	3	0:30	0:00	0:15	0:00
High school	X	3	0:30	0:00	0:15	0:00

Needs Assessment

Needs of Community

Water point,Electricity,School

Needs of Returnee


Landmine incidents in past 5 years: 0

** 0:00 indicates that the facility is inaccessible by the given mode of travel*

Source: UNHCR Myanmar Return Assessment
Date published: 30 May 2017

For more information, contact: imumaesot@unhcr.org
www.commonservice.info

Village Name **Ma Yan Kone Ywar Gyi**


Village Tract **Shwe Yaung Pya**

Township **Bilin**

Total Village Population
91

Number of Returnees *
0
** The number includes refugee and/or IDP returnees*

Access to Electricity		Access to Village		Dry season / Wet season		Telecommunication services	
Generator	X	Foot	✓	✓		Landline	X
Solar panel	X	Motorbike	✓	X		Myanmar mobile	X
Government supply	X	Car	✓	X		Thai mobile	X
		Boat	X	X			

Livelihood Activities			Health Staff in the Village	
 Agriculture	 Manufacturing (food processing)		Doctor	X
 Mining	 Daily wage labor	✓	Nurse	X
 Trading	 Teacher		Midwife	X
 Fishery	 Health worker		Aux-midwife	X
 NFI Manufacturing (non food)	 Government		Health assistant	X
 Handicrafts	Others	✓	Community health worker	X
			Traditional Birth attendant	X

Facilities/Services	Available within village	Distance (miles)	Foot	Motorbike	Car	Boat
Market	X	12	0:00	1:00	0:00	0:00
Safe drinking water source (dry season)	✓					
Health facility	X	5	0:00	0:30	0:00	0:00
Pre-school/nursery	X	2	0:00	0:10	0:00	0:00
Primary school	X	2	0:00	0:10	0:00	0:00
Middle school	X	5	0:00	0:30	0:00	0:00
High school	X	10	0:00	0:45	0:00	0:00

Needs Assessment

Needs of Community

Road,Electricity,Latrines

Needs of Returnee


Landmine incidents in past 5 years: 0

** 0:00 indicates that the facility is inaccessible by the given mode of travel*

Source: UNHCR Myanmar Return Assessment
Date published: 30 May 2017

For more information, contact: imumaesot@unhcr.org
www.commonservice.info

Village Name Nat Hmaw

Village Tract Nat Hmaw

Township Paung



Total Village Population

468














Number of Returnees *

1

* The number includes refugee and/or IDP returnees

Access to Electricity		Access to Village	Dry season / Wet season		Telecommunication services	
Generator	X	Foot	✓	✓	Landline	X
Solar panel	X	Motorbike	✓	✓	Myanmar mobile	✓
Government supply	✓	Car	✓	✓	Thai mobile	X
		Boat	✓	✓		

Livelihood Activities				Health Staff in the Village	
 Agriculture	✓	 Manufacturing (food processing)		Doctor	X
 Mining		 Daily wage labor	✓	Nurse	X
 Trading		 Teacher		Midwife	1
 Fishery	✓	 Health worker		Aux-midwife	X
 NFI Manufacturing (non food)		 Government		Health assistant	X
 Handicrafts		Others		Community health worker	X
				Traditional Birth attendant	1

Facilities/Services	Available within village	Distance (miles)	Foot	Motorbike	Car	Boat
Market	✓					
Safe drinking water source (dry season)	✓					
Health facility	✓					
Pre-school/nursery	✓					
Primary school	✓					
Middle school	✓					
High school	X	3	0:00	0:30	0:00	0:00

Needs Assessment

Needs of Community

Road,Water point,Health facility

Needs of Returnee

Livelihood,Water point



Landmine incidents in past 5 years: 0

* 0:00 indicates that the facility is inaccessible by the given mode of travel

Source: UNHCR Myanmar Return Assessment
Date published: 30 May 2017

For more information, contact: imumaesot@unhcr.org
www.commonservice.info

Village Name Nyar Hpoee Khee

Village Tract Lay Kay

Township Bilin



Total Village Population

226














Number of Returnees *

7

* The number includes refugee and/or IDP returnees

Access to Electricity		Access to Village		Dry season / Wet season		Telecommunication services	
Generator	X	Foot	✓	✓		Landline	X
Solar panel	X	Motorbike	✓	X		Myanmar mobile	X
Government supply	X	Car	✓	X		Thai mobile	X
		Boat	X	X			

Livelihood Activities				Health Staff in the Village	
 Agriculture	✓	 Manufacturing (food processing)		Doctor	X
 Mining		 Daily wage labor	✓	Nurse	X
 Trading		 Teacher		Midwife	X
 Fishery		 Health worker		Aux-midwife	X
 NFI Manufacturing (non food)		 Government		Health assistant	X
 Handicrafts		Others		Community health worker	X
				Traditional Birth attendant	1

Facilities/Services	Available within village	Distance (miles)	Foot	Motorbike	Car	Boat
Market	X	28	0:00	0:00	5:30	0:00
Safe drinking water source (dry season)	✓					
Health facility	X	10	0:00	0:00	0:00	0:00
Pre-school/nursery	X	0	0:00	0:00	0:00	0:00
Primary school	✓					
Middle school	X	0	0:06	0:00	2:30	0:00
High school	X	0	0:10	0:00	1:30	0:00

Needs Assessment

Needs of Community

Water point,Livelihood,Electricity

Needs of Returnee

Livelihood,Shelter,Water point



Landmine incidents in past 5 years: 0

* 0:00 indicates that the facility is inaccessible by the given mode of travel

Source: UNHCR Myanmar Return Assessment
Date published: 30 May 2017

For more information, contact: imumaesot@unhcr.org
www.commonservice.info

Village Name **Saw Ke**











Village Tract **Naung Ka Toke**

Township **Thaton**

Total Village Population
332

Number of Returnees *
0
** The number includes refugee and/or IDP returnees*

Access to Electricity		Access to Village		Dry season / Wet season		Telecommunication services	
Generator	X	Foot	✓	✓		Landline	X
Solar panel	X	Motorbike	✓	✓		Myanmar mobile	✓
Government supply	X	Car	✓	✓		Thai mobile	X
		Boat	X	X			

Livelihood Activities				Health Staff in the Village	
 Agriculture	✓	 Manufacturing (food processing)	✓	Doctor	X
 Mining		 Daily wage labor		Nurse	X
 Trading		 Teacher		Midwife	X
 Fishery		 Health worker		Aux-midwife	X
 NFI Manufacturing (non food)		 Government		Health assistant	X
 Handicrafts		Others	✓	Community health worker	1
				Traditional Birth attendant	X

Facilities/Services	Available within village	Distance (miles)	Foot	Motorbike	Car	Boat
Market	X	10	0:00	0:45	0:00	0:00
Safe drinking water source (dry season)	✓					
Health facility	X	1	0:00	0:05	0:00	0:00
Pre-school/nursery	X	1	0:00	0:05	0:00	0:00
Primary school	✓					
Middle school	X	1	0:00	0:05	0:00	0:00
High school	X	11	0:00	0:45	0:00	0:00

Needs Assessment

Needs of Community

School, Water point, Road

Needs of Returnee


Landmine incidents in past 5 years: 5
** 0:00 indicates that the facility is inaccessible by the given mode of travel*

Source: UNHCR Myanmar Return Assessment
Date published: 30 May 2017

For more information, contact: imumaesot@unhcr.org
www.commonservice.info

Village Name **Si Son**









Village Tract **Mat Cha**

Township **Thaton**

Total Village Population
110

Number of Returnees *
0
** The number includes refugee and/or IDP returnees*

Access to Electricity		Access to Village	Dry season / Wet season		Telecommunication services
Generator	X	Foot	✓	✓	Landline X
Solar panel	✓	Motorbike	✓	✓	Myanmar mobile ✓
Government supply	X	Car	✓	✓	Thai mobile X
		Boat	X	X	

Livelihood Activities				Health Staff in the Village	
 Agriculture	✓	 Manufacturing (food processing)		Doctor	X
 Mining		 Daily wage labor	✓	Nurse	X
 Trading		 Teacher		Midwife	X
 Fishery		 Health worker		Aux-midwife	X
 NFI Manufacturing (non food)		 Government		Health assistant	X
 Handicrafts		Others		Community health worker	X
				Traditional Birth attendant	X

Facilities/Services	Available within village	Distance (miles)	Foot	Motorbike	Car	Boat
Market	X	16	0:00	2:00	2:00	0:00
Safe drinking water source (dry season)	✓					
Health facility	✓					
Pre-school/nursery	X	3	0:00	0:00	0:45	0:00
Primary school	X	3	0:00	0:00	0:45	0:00
Middle school	X	16	0:00	0:00	2:00	0:00
High school	X	16	0:00	0:00	2:00	0:00

Needs Assessment

Needs of Community

Water point,Road,School

Needs of Returnee

Landmine incidents in past 5 years: 0

** 0:00 indicates that the facility is inaccessible by the given mode of travel*

Source: UNHCR Myanmar Return Assessment
Date published: 30 May 2017

For more information, contact: imumaesot@unhcr.org
www.commonservice.info

Village Name **Taung Paing**












Village Tract **Ah Hlat**

Township **Paung**

Total Village Population
9,733

Number of Returnees *
0
** The number includes refugee and/or IDP returnees*

Access to Electricity		Access to Village		Dry season / Wet season		Telecommunication services	
Generator	X	Foot	X	X		Landline	X
Solar panel	X	Motorbike	✓	✓		Myanmar mobile	✓
Government supply	✓	Car	✓	✓		Thai mobile	X
		Boat	X	X			

Livelihood Activities				Health Staff in the Village	
 Agriculture	✓	 Manufacturing (food processing)		Doctor	1
 Mining		 Daily wage labor	✓	Nurse	1
 Trading	✓	 Teacher	✓	Midwife	1
 Fishery	✓	 Health worker	✓	Aux-midwife	1
 NFI Manufacturing (non food)		 Government		Health assistant	1
 Handicrafts		Others		Community health worker	1
				Traditional Birth attendant	1

Facilities/Services	Available within village	Distance (miles)	Foot	Motorbike	Car	Boat
Market	✓					
Safe drinking water source (dry season)	✓					
Health facility	✓					
Pre-school/nursery	✓					
Primary school	✓					
Middle school	✓					
High school	✓					

Needs Assessment

Needs of Community

Road

Needs of Returnee

Landmine incidents in past 5 years: 0

** 0:00 indicates that the facility is inaccessible by the given mode of travel*

Source: UNHCR Myanmar Return Assessment
Date published: 30 May 2017

For more information, contact: imumaesot@unhcr.org
www.commonservice.info







Village Name Taung Thu Su

Village Tract Pein Hne Taw

Township Thaton
**Total Village Population****300****Number of Returnees *****0**

* The number includes refugee and/or IDP returnees

Access to Electricity		Access to Village		Dry season / Wet season		Telecommunication services	
Generator	X	Foot	✓	✓		Landline	X
Solar panel	X	Motorbike	✓	✓		Myanmar mobile	✓
Government supply	X	Car	✓	✓		Thai mobile	X
		Boat	X	X			

Livelihood Activities				Health Staff in the Village	
 Agriculture		 Manufacturing (food processing)		Doctor	X
 Mining		 Daily wage labor	✓	Nurse	X
 Trading		 Teacher		Midwife	X
 Fishery		 Health worker		Aux-midwife	X
 NFI Manufacturing (non food)		 Government		Health assistant	X
 Handicrafts		Others	✓	Community health worker	X
				Traditional Birth attendant	X

Facilities/Services	Available within village	Distance (miles)	Foot	Motorbike	Car	Boat
Market	X	16	0:00	2:00	2:00	0:00
Safe drinking water source (dry season)	✓					
Health facility	X	1	0:00	0:00	0:00	0:00
Pre-school/nursery	X	1	0:00	0:00	0:15	0:00
Primary school	X	1	0:00	0:00	0:15	0:00
Middle school	X	1	0:00	0:00	0:15	0:00
High school	X	1	0:00	0:00	0:15	0:00

Needs AssessmentNeeds of Community

School, Water point, Electricity

Needs of Returnee**Landmine incidents in past 5 years:** 0

* 0:00 indicates that the facility is inaccessible by the given mode of travel

Village Name To Tei Khi

Village Tract Baw Naw Khee

Township Bilin



Total Village Population

360













Number of Returnees *

0

* The number includes refugee and/or IDP returnees

Access to Electricity		Access to Village		Dry season / Wet season		Telecommunication services	
Generator	X	Foot	✓	✓		Landline	X
Solar panel	X	Motorbike	✓	X		Myanmar mobile	X
Government supply	X	Car	✓	X		Thai mobile	X
		Boat	X	X			

Livelihood Activities				Health Staff in the Village	
 Agriculture		 Manufacturing (food processing)		Doctor	X
 Mining		 Daily wage labor	✓	Nurse	X
 Trading		 Teacher		Midwife	X
 Fishery		 Health worker		Aux-midwife	X
 NFI Manufacturing (non food)		 Government		Health assistant	X
 Handicrafts		Others		Community health worker	X
				Traditional Birth attendant	1

Facilities/Services	Available within village	Distance (miles)	Foot	Motorbike	Car	Boat
Market	X	15	0:00	0:00	0:45	0:00
Safe drinking water source (dry season)	✓					
Health facility	X	25	0:00	0:00	0:00	0:00
Pre-school/nursery	X	25	0:00	0:00	1:15	0:00
Primary school	✓					
Middle school	X	10	0:00	0:00	0:30	0:00
High school	X	10	0:00	0:00	0:30	0:00

Needs Assessment

Needs of Community

Water point,School,Electricity

Needs of Returnee



Landmine incidents in past 5 years: 0

* 0:00 indicates that the facility is inaccessible by the given mode of travel

Source: UNHCR Myanmar Return Assessment
Date published: 30 May 2017

For more information, contact: imumaesot@unhcr.org
www.commonservice.info

Village Name U Lay

Village Tract U Lay

Township Kyaukmaraw



Total Village Population

2,612














Number of Returnees *

0

* The number includes refugee and/or IDP returnees

Access to Electricity		Access to Village		Dry season / Wet season		Telecommunication services	
Generator	✓	Foot	✓	✓		Landline	X
Solar panel	X	Motorbike	✓	✓		Myanmar mobile	✓
Government supply	X	Car	✓	✓		Thai mobile	X
		Boat	✓	✓			

Livelihood Activities				Health Staff in the Village	
 Agriculture	✓	 Manufacturing (food processing)		Doctor	X
 Mining		 Daily wage labor	✓	Nurse	X
 Trading	✓	 Teacher		Midwife	1
 Fishery	✓	 Health worker		Aux-midwife	1
 NFI Manufacturing (non food)	✓	 Government		Health assistant	X
 Handicrafts		Others		Community health worker	1
				Traditional Birth attendant	X

Facilities/Services	Available within village	Distance (miles)	Foot	Motorbike	Car	Boat
Market	X	10	0:00	0:00	0:30	0:00
Safe drinking water source (dry season)	✓					
Health facility	✓					
Pre-school/nursery	✓					
Primary school	✓					
Middle school	X	2	0:00	0:00	0:00	0:20
High school	X	10	0:00	0:00	0:30	0:00

Needs Assessment

Needs of Community

Road, School, Electricity

Needs of Returnee



Landmine incidents in past 5 years: 0

* 0:00 indicates that the facility is inaccessible by the given mode of travel

Village Name Wea Thun Zaung

Village Tract Wea Yet Ywar Thit

Township Thanbyuzayat



Total Village Population

2,250








Number of Returnees *

1

* The number includes refugee and/or IDP returnees

Access to Electricity		Access to Village		Dry season / Wet season		Telecommunication services	
Generator	X	Foot	✓	✓		Landline	X
Solar panel	X	Motorbike	✓	✓		Myanmar mobile	✓
Government supply	✓	Car	✓	✓		Thai mobile	X
		Boat	X	X			

Livelihood Activities				Health Staff in the Village			
 Agriculture	✓	 Manufacturing (food processing)		Doctor		X	
 Mining		 Daily wage labor	✓	Nurse		X	
 Trading	✓	 Teacher		Midwife		X	
 Fishery		 Health worker		Aux-midwife		1	
 NFI Manufacturing (non food)	✓	 Government		Health assistant		X	
 Handicrafts		Others	✓	Community health worker		X	
				Traditional Birth attendant		X	

Facilities/Services	Available within village	Distance (miles)	Foot	Motorbike	Car	Boat
Market	✓					
Safe drinking water source (dry season)	✓					
Health facility	X	1	0:00	0:05	0:00	0:00
Pre-school/nursery	✓					
Primary school	✓					
Middle school	X	1	0:00	0:05	0:00	0:00
High school	X	1	0:00	0:05	0:00	0:00

Needs Assessment

Needs of Community

Livelihood, School, Health facility

Needs of Returnee

Health facility, School, Livelihood



Landmine incidents in past 5 years: 0

* 0:00 indicates that the facility is inaccessible by the given mode of travel

Source: UNHCR Myanmar Return Assessment
Date published: 30 May 2017

For more information, contact: imumaesot@unhcr.org
www.commonservice.info