


BASIC INFORMATION



27,866 (as of 2015 census)
Population

Meranaw
Majority Group

Meranaw
Majority Language

20
Barangays

124.3 km²
Area size

4th
Income Class
(annual municipal income between PHP 25 million and PHP 34.9 million)

MAJOR PROTECTION ISSUES RECORDED

SINCE 12 JULY 2017

ACCESS TO HEALTH

- Limited access to medical services

ACCESS TO WATER, SANITATION AND HYGIENE

- Lack of safe and clean drinking water
- Insufficient water supply
- Lack of latrines
- Poor hygiene and sanitation
- Poor waste management

ACCESS TO EDUCATION

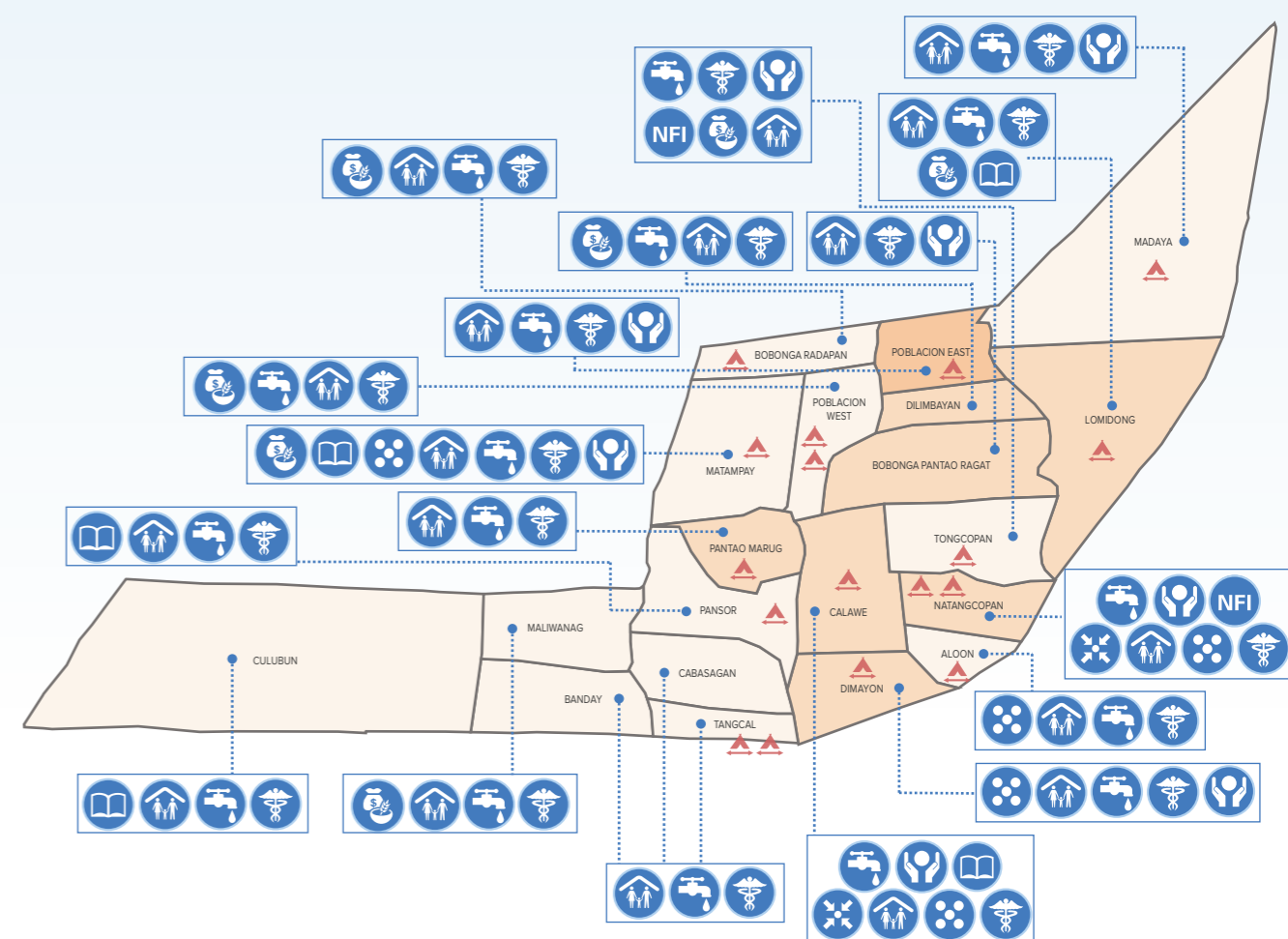
- School children walk about 2-5 km from Evacuation Centers to school
- Lack of school supplies and materials
- Temporary Learning Space is congested

CAMP COORDINATION AND CAMP MANAGEMENT

- No Camp Manager assigned
- Lack of sleeping kits specially for elder persons and pregnant women
- No proper partitioning
- Evacuation Center experiences flooding
- Lack of lighting in the Evacuation Center premises

HUMANITARIAN RESPONSE MAP

SOURCE: OCHA 3W AS OF 17 OCTOBER 2017



SERVICES AVAILABLE PRIOR TO THE CRISIS

PRIOR TO THE CRISIS

EDUCATION

- 8 PRIMARY SCHOOLS
- 6 ELEMENTARY SCHOOLS
- 1 SECONDARY SCHOOL

HEALTH

- 1 PUBLIC HEALTH CENTER
- 2 BARANGAY HEALTH STATION
- 1 TBDOTS BUILDING
- 1 MCP BUILDING

SOCIAL WELFARE/ SOCIAL PROTECTION

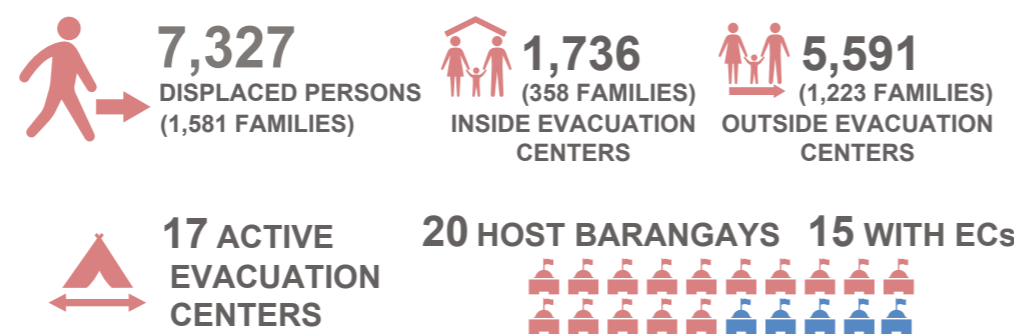
- PANTAWID FAMILYANG PILIPINO PROGRAM (4Ps)
- BIRTH REGISTRATION

ECONOMIC SERVICES

- Public Market: Wholesale and retail of consumable and non-consumable products
- Power Source: LASURECO
- Water Supply: Level 1, 2 & 3

DISPLACEMENT

DATE OF DISPLACEMENT: 23 MAY 2017 SOURCE: DSWD DROMIC AS OF 5 OCT 2017



LEGEND

- Evacuation Center (Red Triangle)
- Displaced persons (Color-coded boxes): 741 - 1,110 (Dark Orange), 371 - 740 (Light Orange), 40 - 370 (Yellow)
- Health & Nutrition (Icon)
- Multi-cluster (Icon)
- Coordination (Icon)
- NFI (Icon)
- WASH (Icon)
- Food Security and Livelihood (Icon)
- Camp Coordination and Camp Management (Icon)
- Protection (Icon)
- Education (Icon)
- Conflict (Red Star)



The Quick Municipality Protection Profile aims to provide a snapshot of the basic demographics, absorptive capacity and general situation of host municipalities affected by the Marawi Crisis. This may be used as a starting point for the information and analysis that can help humanitarian agencies, policy makers and other stakeholders concerning their emergency response. The information reported in the Quick Municipality Profile has been received from members of the Protection Cluster responding to the crisis. Consequently, the information will be updated on a regular basis as more information is received from members. Although efforts are made to verify the data, the Protection Cluster takes no responsibility for the incompleteness or inaccuracy of the information. The information provided in this Municipality Profile does not necessarily reflect the views of UNHCR or any individual member of the Protection Cluster.