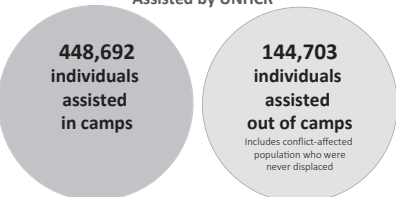


**UNHCR Co-ordinated Clusters:**

- Protection**  
(Co-ordinated by UNHCR & DRC)
- Shelter & NFI**  
(Co-ordinated by UNHCR & NRC)
- Camp Coordination & Camp Management**  
(Co-ordinated by UNHCR & IOM)

**1,084,134** displaced since 17 October 2016 of whom **839,490** are still currently displaced

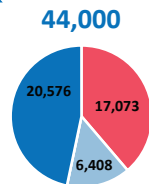
Assisted by UNHCR



**Targets:**

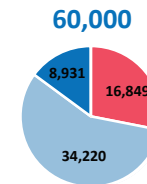
- Occupied
- Developed Plots
- New requirements in 2017

**Camp/Site Plots**

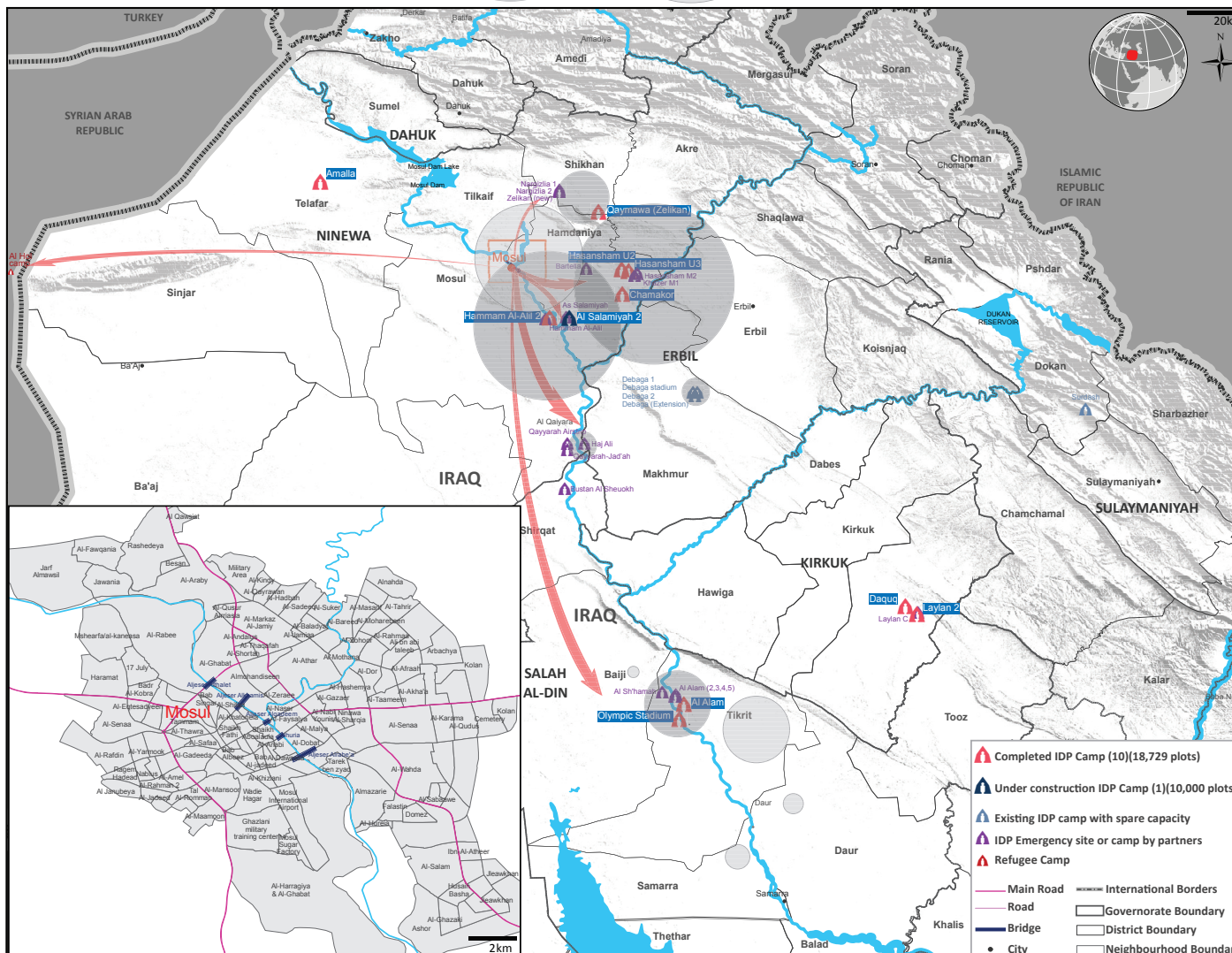
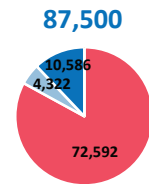


**Tents**

- Distributed
- Available
- New requirements in 2017



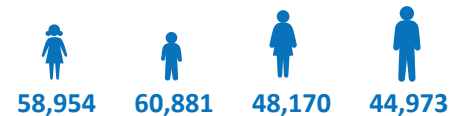
**Complete NFI Kits**



**UNHCR Protection Monitoring for Mosul Response**

**47,478** HHs Assessed

**212,978** Individuals



**Plots in UNHCR Constructed Camps**

Camp	Occupied Plots	Developed Plots	Undeveloped Plots
Al Salamiyah 2	4,659	93	5,248
Hammam Al-Alil 2	4,622	50	
Amalla		3,032	
Chamakor	1,283	1,117	
Hasansham U3	1,889	47	
Daquq	1,600		
Hasansham U2	1,389	171	
Qaymawa (Zelikan)	196	833	
Laylan 2	935	65	
Olympic Stadium	1,000		
Al-Alam	500		

**A total of 28,729 plots planned for 172,000 IDPs**

**of which**

**A total of 23,481 plots developed for 140,886 IDPs**

1 Family per plot and 6 Individuals per family

Camps and emergency sites include locations within the broader Mosul corridor. **1,331,328** IDPs from Erbil, Ninewa, Salah al-Din and Kirkuk Governorates were displaced due to hostilities since April 2016.

**UNHCR Funding Requirements**



**USD 212 million** required in 2017 for Mosul emergency response

The boundaries and names shown and the designations used on this map do not imply official endorsement or acceptance by the United Nations.

Sources: UNHCR, UNODHA, CCM Cluster, Shelter/NFI Clusters, IOM DTM. Geographic Coordinate System: GCS-WGS