




















Legend

-  Health post
-  Health centre
-  Hospital
-  Cholera treatment centre
-  church
-  entry point
-  market
-  mosquee
-  office
-  police station
-  primary school
-  secondary school
-  water
-  River
-  Lake
-  Block limit
-  Zone limit
-  Swamp
-  Camp limit

The boundaries, names and designations used on this map do not imply official endorsement of the United Nations. All data used are the best available at the time of map production. Production date: 22 June 2015 Data Sources: Borders and polygons: MSF-CH and UNHCR. Mapping by UNHCR. For Information and updates contact Remo Fambri - IM officer Tanzania - tanksimo@unhcr.org