













Camp Infrastructure

-  Fence
-  Health
-  Office
-  Education
-  Friendly Space
-  Service
-  Under Construction
-  Entrance
-  NGO Office
-  Water Tank
-  Paved Road
-  Unpaved Road

GPS Coordinates of camp location:
Longitude: 42° 53' 44.706" E (42.895752)
Latitude: 36° 45' 50.133" N (36.763926)

Thematic Data: 21/12/2014 - REACH
Administrative boundaries: GADM
Background imagery: 11/12/2014 DigitalGlobe
Projection: WGS 1984 UTM Zone 38N

Contact : iraq@reach-initiative.org
File: IRQ_Map_SyriaCrisis_Domiz2_Overview_29Dec2014

Note: Data, designations and boundaries contained on this map are not warranted to be error-free and do not imply acceptance by the REACH partners, associates or donors mentioned on this map.

