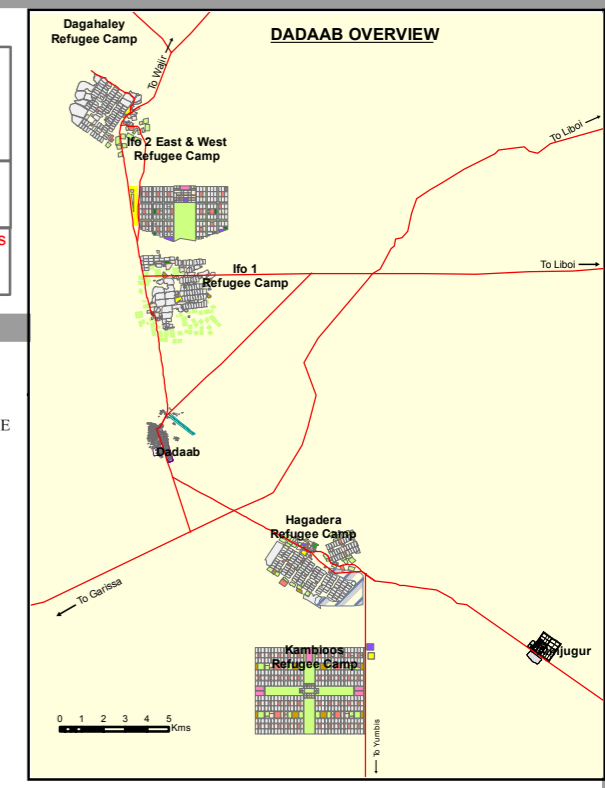




Kenya- Fafi District Kambioos Refugee Camp Overview


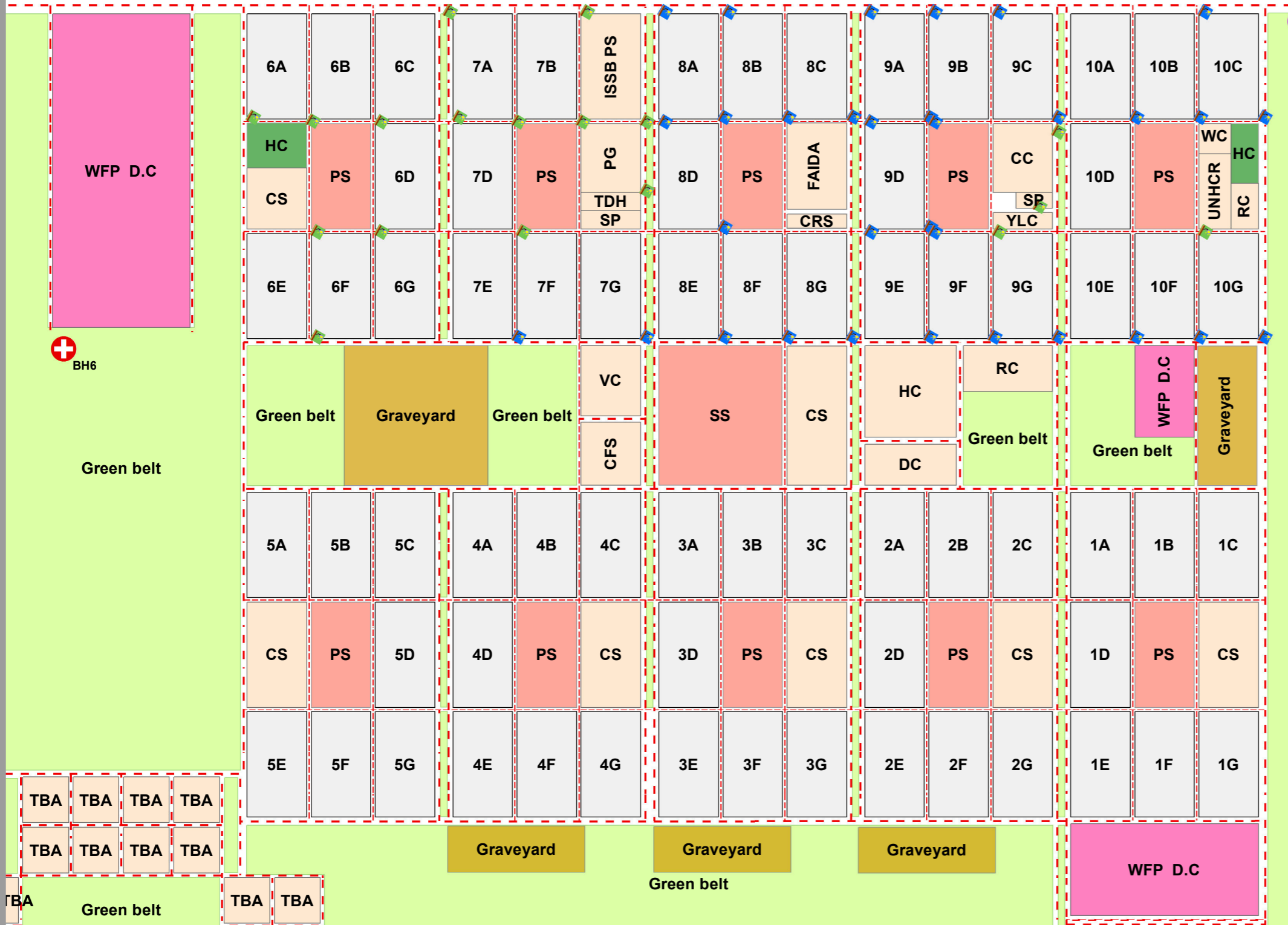
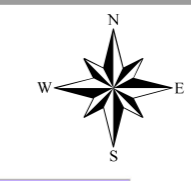
As of June 2013

Geographic Information Systems unit
LWF/DWS-Dadaab
©2013
Sources: UNHCR, LWF/DWS-Dadaab
Datum: WGS 1984
Projection: UTM Zone 37S
The boundaries and names shown and the designations used on this map do not imply official endorsement or acceptance by the United Nations



Services and Providers

Community Services 1. LWF	Education 1. LWF	Food 1. WFP	Health 1. IRC	HIV/AIDS 1. LWF	Livelihood 1. LWF	Shelter 1. LWF	Water & Sanitation 1. CRS
------------------------------	---------------------	----------------	------------------	--------------------	----------------------	-------------------	------------------------------



Legend

Food	Roads	Boreholes
Blocks	Major road	Operating
Health	Utility road	Not in Use
Security	Trails	Solar lighting
Sanitation		Existing
Education		Proposed
Environment		
Camp Facilities		

Key

CC - Community Centre	PS - Primary school
CS - Community Space	RC - Reception Centre
CFS - Child Friendly Space	SP - Section Post
CRS - Catholic Relief Services	SS - Secondary School
DC - Disability Centre	TBA - To Be Allocated
HC - Health Centre	TDH - Terres Des Homes
IRC - International Rescue Committee	VC - Vocational Centre
ISSB PS - Interlocking Stabilised Soil Bricks Production Site	WC - Women's Centre
PG - Play Ground	WFP DC - World Food Programme Distribution Centre
	YLC - Youth Livelihoods Centre

Population; 20,050 Persons
Camp size
1. Hectares - 2036.3976
2. Kilometers Squared - 20.364

