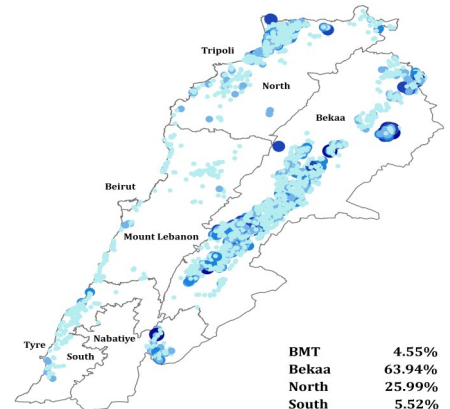
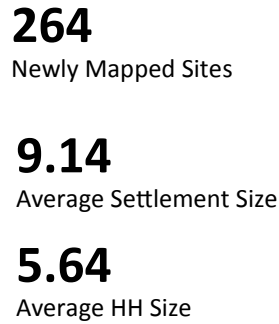




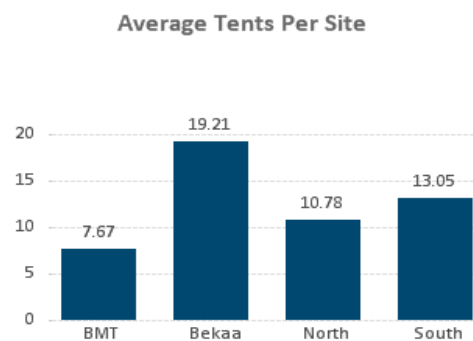
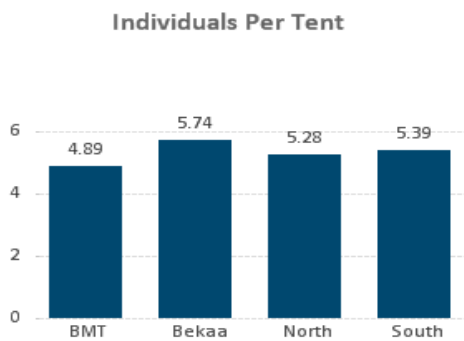


The Inter-Agency Mapping Platform (IAMP) collects basic information for all informal settlements on a three-monthly basis. This information is used for the coordination of all humanitarian activities in informal settlements. The 4th Sweep of 2017 was conducted from October - December. The data below only reflects active and less than 4 settlements.

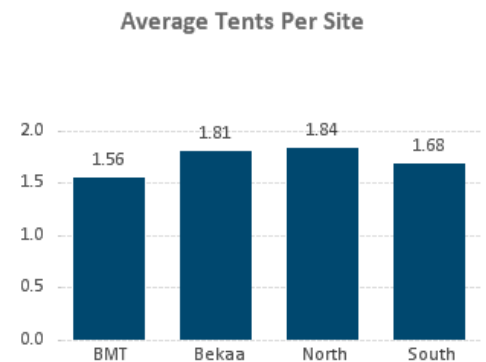
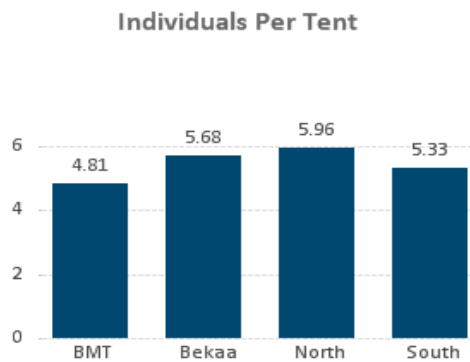
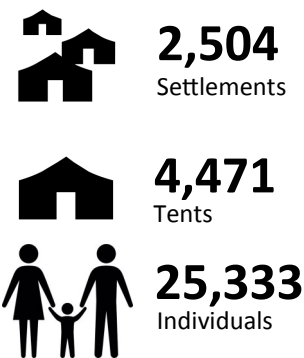


*BMT is Beirut and Mount Lebanon


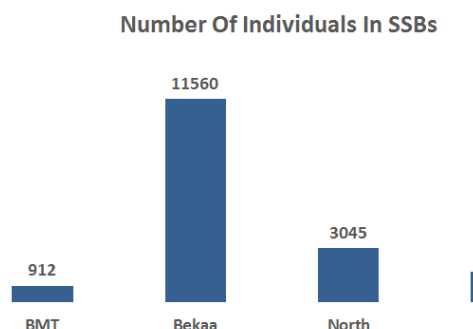
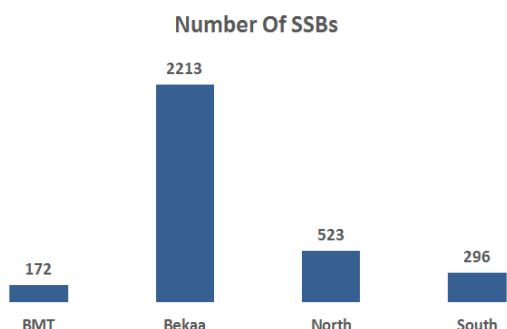
Profile of Active Settlements with more than 4 Tents



Profile of Active Settlements with Less than 4 tents



Substandard Buildings* within Informal Settlements

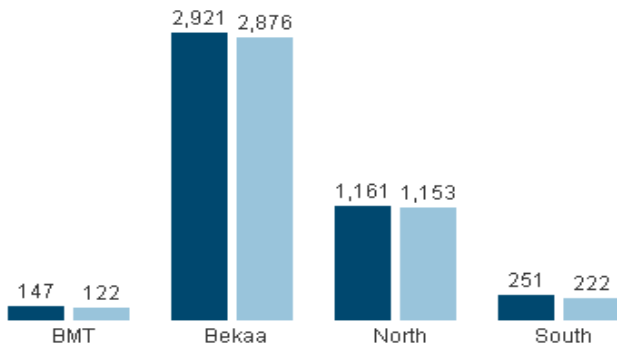


*Substandard Buildings were counted within an Informal Settlement if it was a single level building that was made up of less than 50% vinyl sheeting and timber within a maximum of 300 meter radius.

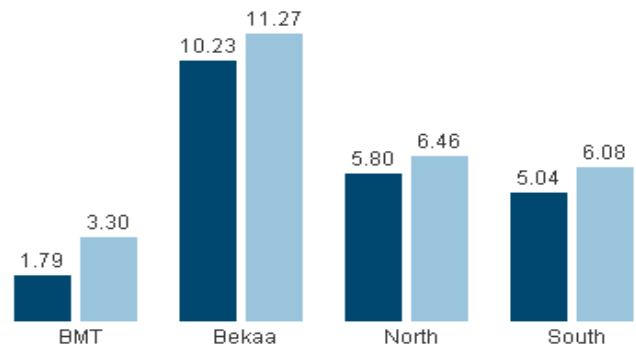


Trends Between 3rd and 4th Sweep of 2017

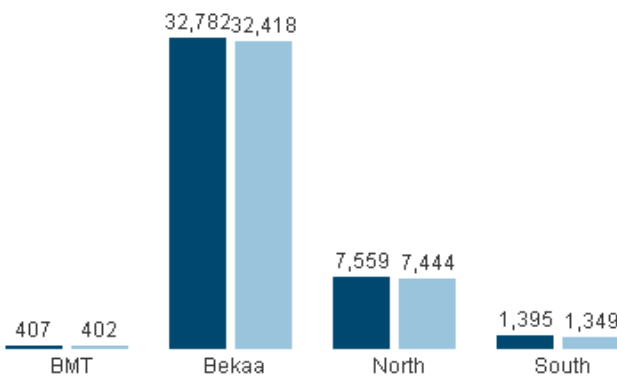
Number of Sites



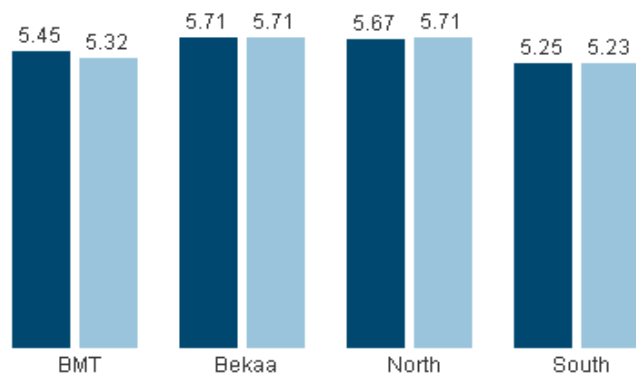
Tents per Site



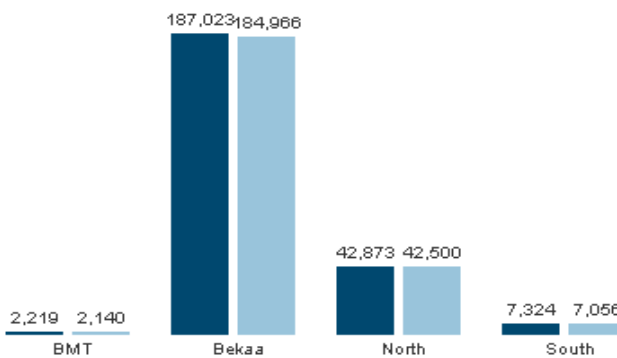
Number of Tents



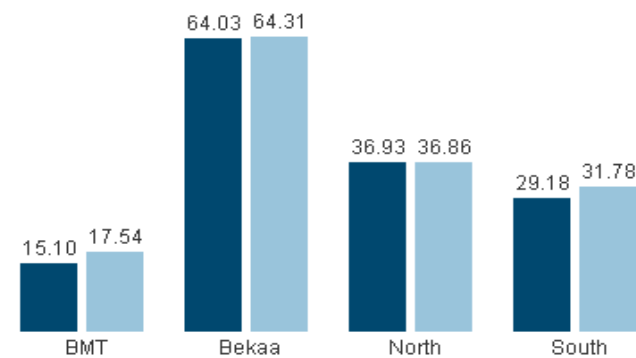
Individuals per Tent



Number of Individuals



Individuals per Site



Newly Mapped

77 Active Sites
187 Less than 4 Sites

Newly Inactivated

56 Active Sites
209 Less than 4 Sites

Reactivated

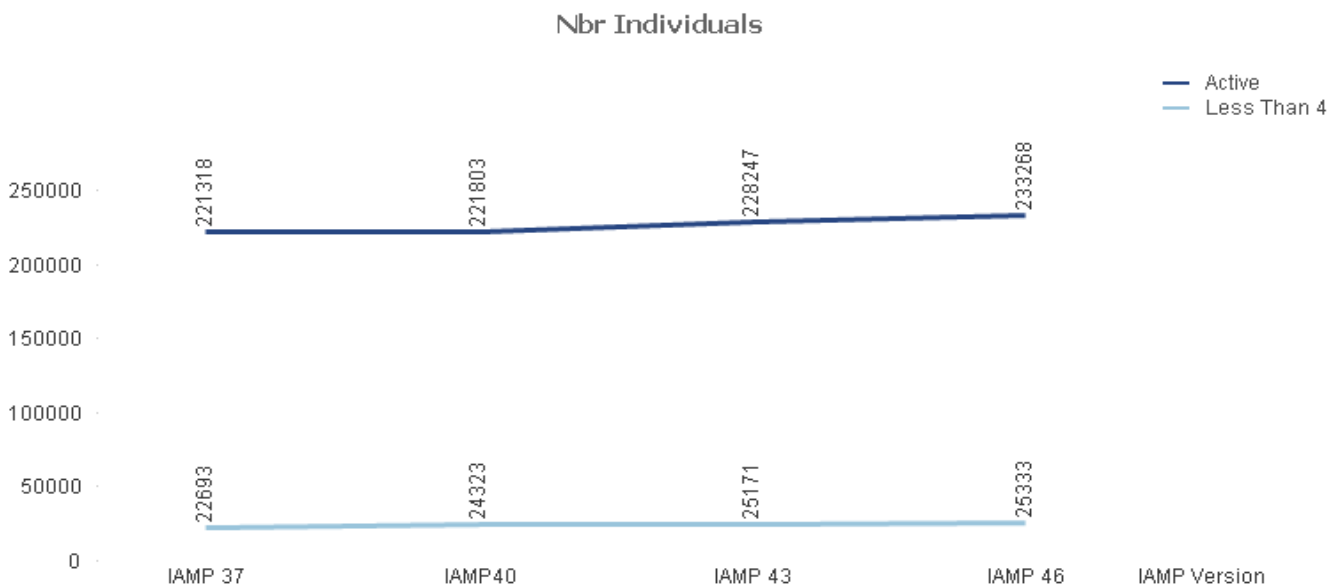
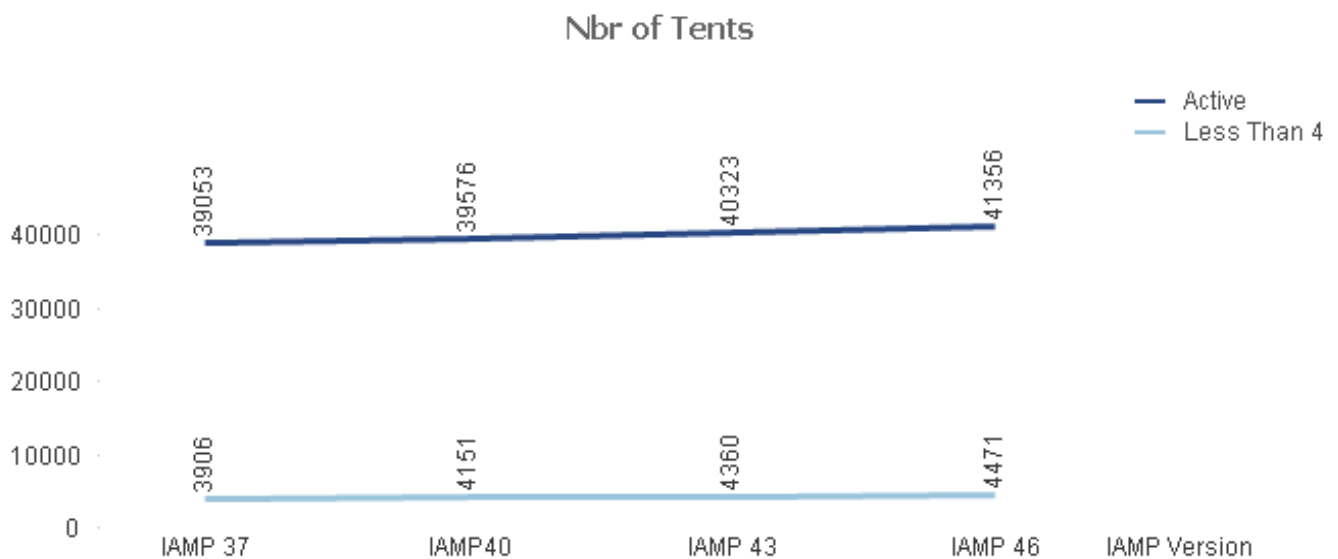
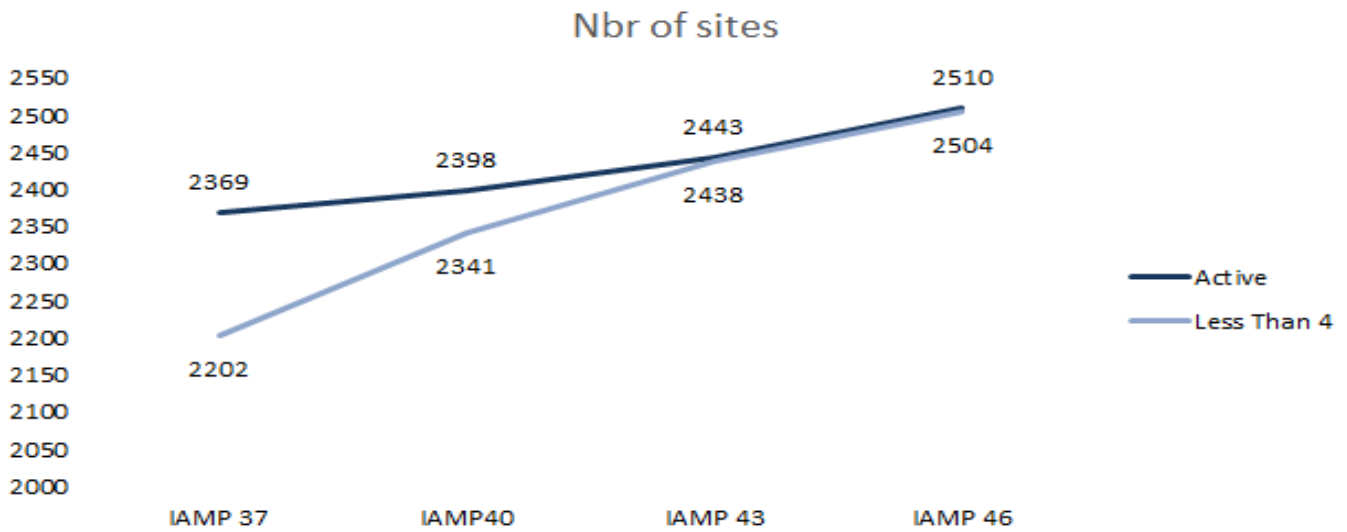
26 Active Sites
112 Less than 4 Sites

Legend

IAMP 43 – 3rd Sweep 2017
 IAMP 46 – 4th Sweep 2017



Trends from 1st Sweep to Last Sweep 2017





Energy and Water Overview

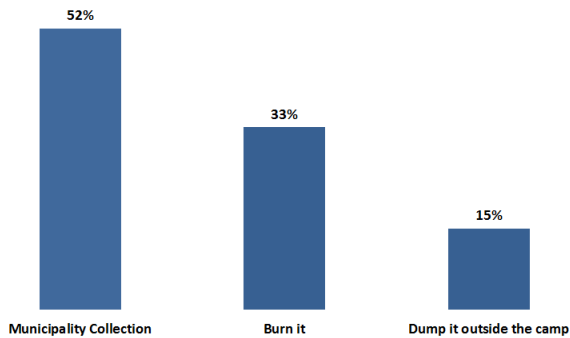


30,697
Latrines

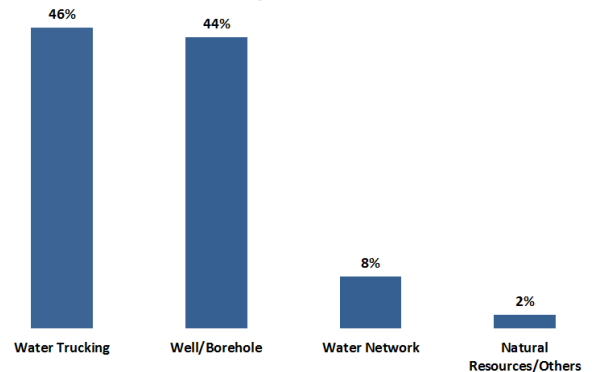


38,601,500
Water Capacity in Litres

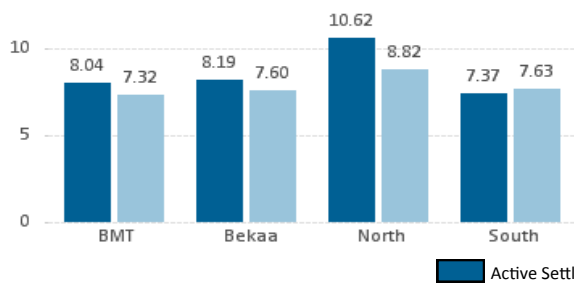
Solide Waste Disposal



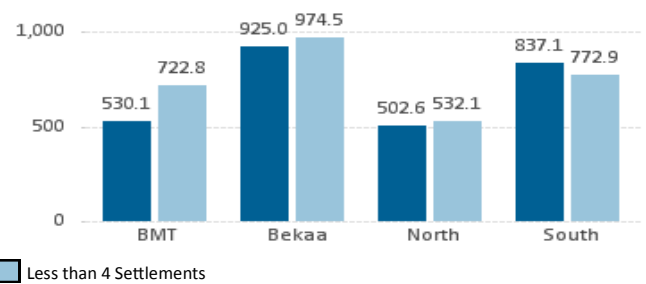
Primary Water Source



Individuals Per Latrine

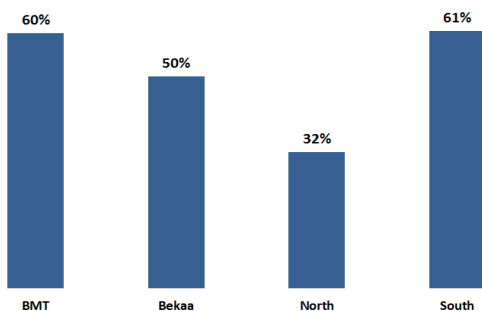


Water Capacity per Tent in Litres



Children not attending school

Children Not Attending School



3 cadastres in each area within highest numbers of Children not attending school :

Beirut and Mount Lebanon:

73% of Children in **Jiyé** does not attend school (**96 Child**)

61% of Children in **Choueifat El-Oumara** does not attend school (**78 Child**)

57% of Children in **Choueifat El-Quoubbé** does not attend school (**75 Child**)

Bekaa :

61% of Children in **Ghazzé** does not attend school (**1763 Child**)

60% of Children in **Qabb Elias** does not attend school (**1559 Child**)

44% of Children in **Barr Elias** does not attend school (**2123 Child**)

3 cadastres in each area within highest numbers of Children not attending school :

North:

62% of Children in **Kfar Melki Aakkar** does not attend school (**381 Child**)

61% of Children in **Qoubber Chamra** does not attend school (**403 Child**)

59% of Children in **Sammouniyé** does not attend school (**321 Child**)

South:

74% of Children in **Aamra** does not attend school (**467 Child**)

62% of Children in **Marjaayoun** does not attend school (**390 Child**)

59% of Children in **Bissariyé** does not attend school (**174 Child**)

The Inter– Agency Mapping Platform (IAMP) is a nationally coordinated data collection platform for all Informal Settlements. The IAMP is released on the first of every month, with every 3rd IAMP covering a complete sweep of the Informal Settlements.

Further information regarding this platform and the data collection methodologies can be found at <http://data.unhcr.org/lebanon/> in the IM Dropbox under the folder—2. Mapping and Pcodes.