

Legend

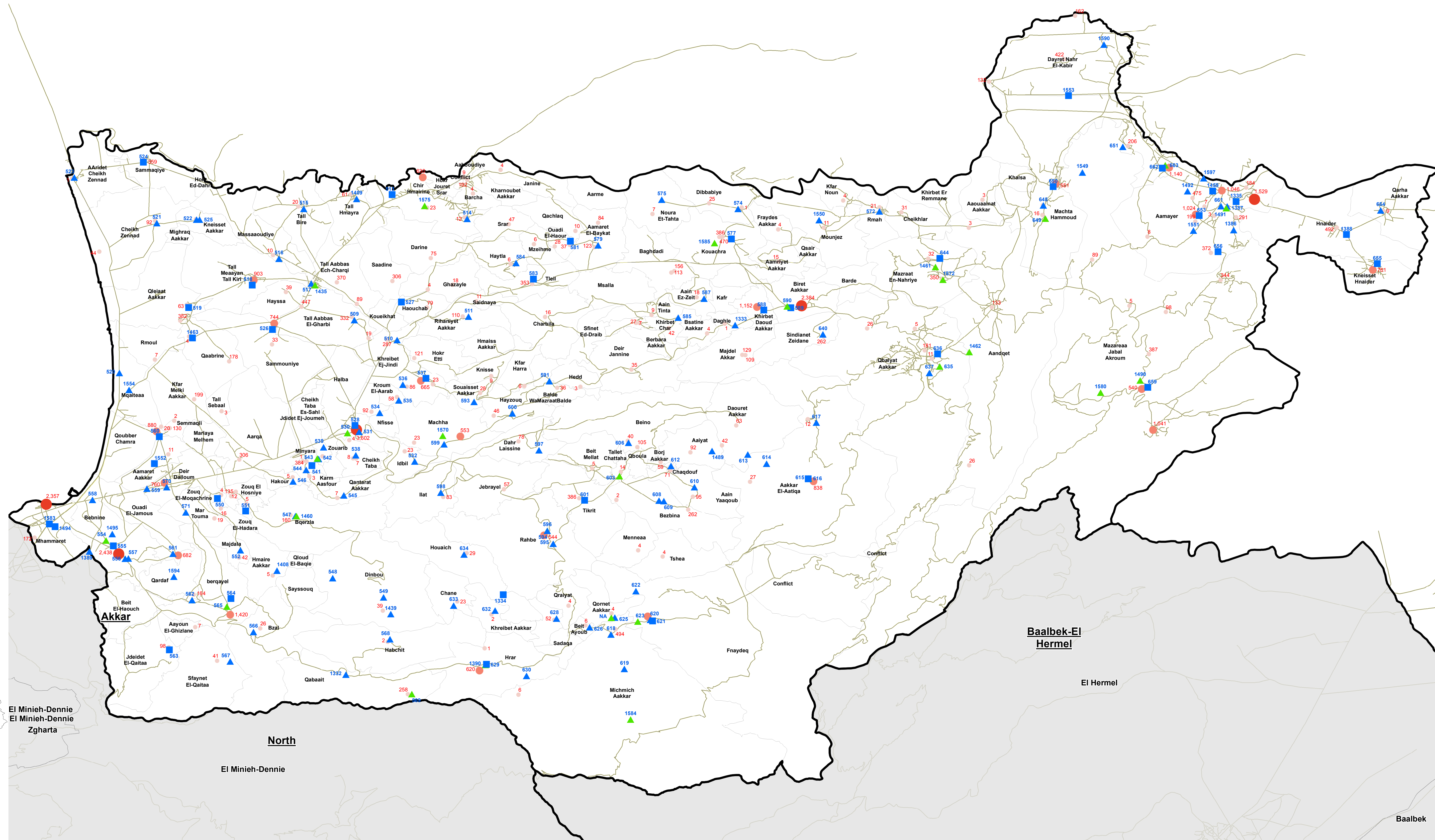
School Type

- 2nd Shift - Primary School (41)
- 2nd Shift - Secondary School (0)
- ▲ Public - Primary School (96)
- ▲ Public - Secondary School (27)

Refugees Age between (3-18 years old)

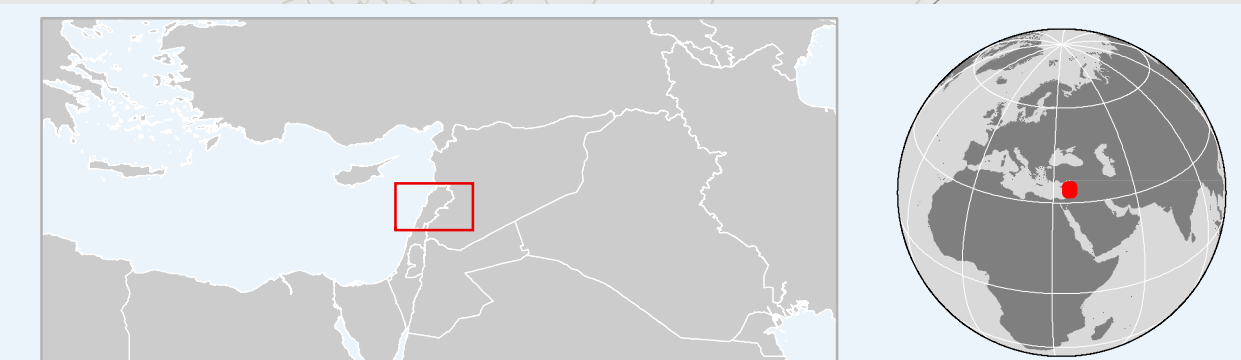
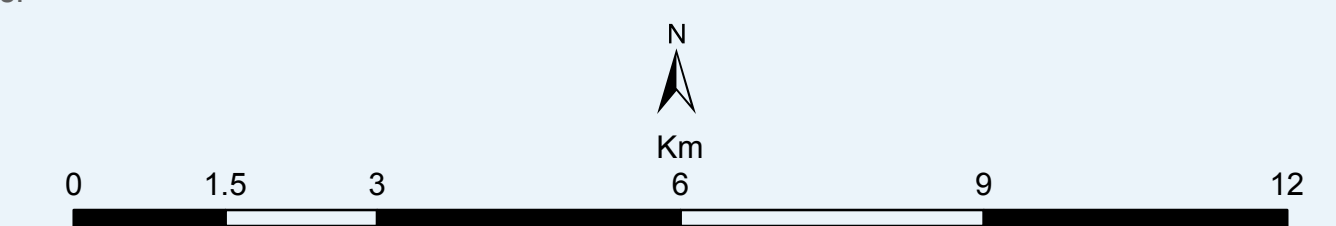
- 1 - 500
- 500 - 1,500
- 1,500 - 4,000
- 4,000 - 8,000
- 8,000 - 20,000
- Road
- ▭ Governorate
- ▭ District
- ▭ Cadastral

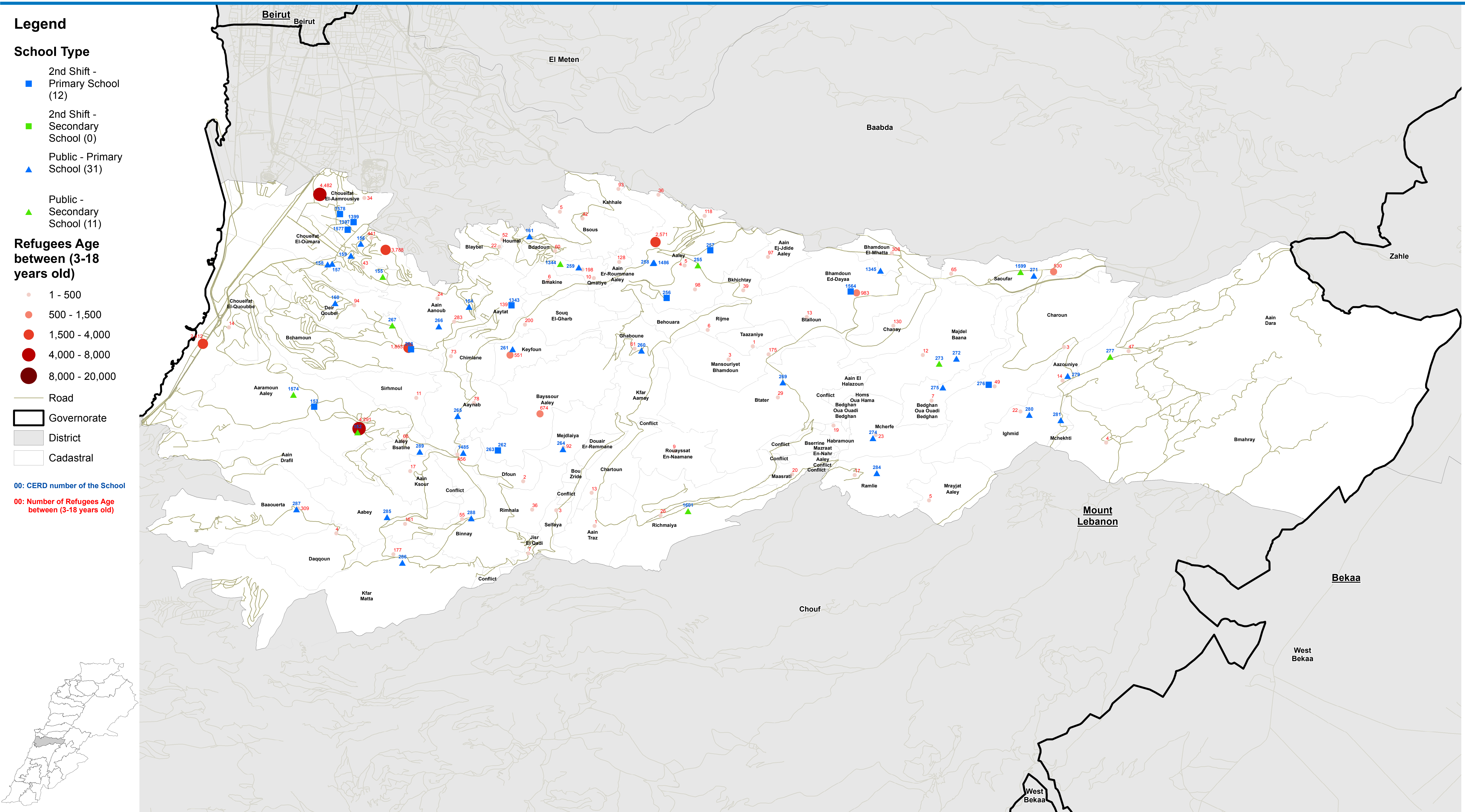
00: CERD number of the School
 00: Number of Refugees Age between (3-18 years old)



This map has been produced by the Inter-Agency Information Management Unit of UNHCR based on maps and material provided by the Government of Lebanon for operational purposes. It does not constitute an official United Nations map. The designations employed and the presentation of material on this map do not imply the expression of any opinion whatsoever on the part of the Secretariat of the United Nations concerning the legal status of any country, territory, city or area or of its authorities, or concerning the delimitation of its frontiers or boundaries.

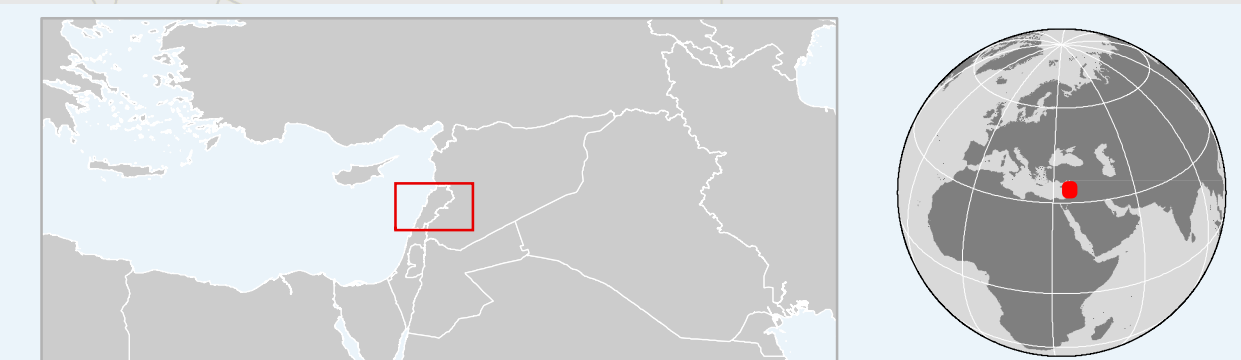
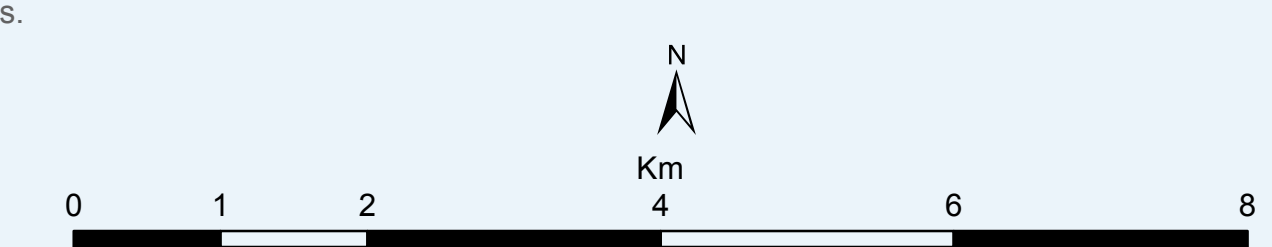
Data Sources:
 - Refugee population and location data by UNHCR as of 30 June 2016. For more information on refugee data, contact Diana El Habr at elhabr@unhcr.org
 GIS & Mapping by UNHCR.
 For more information about mapping; contact Maroun Sader at sader@unhcr.org





This map has been produced by the Inter-Agency Information Management Unit of UNHCR based on maps and material provided by the Government of Lebanon for operational purposes. It does not constitute an official United Nations map. The designations employed and the presentation of material on this map do not imply the expression of any opinion whatsoever on the part of the Secretariat of the United Nations concerning the legal status of any country, territory, city or area or of its authorities, or concerning the delimitation of its frontiers or boundaries.

Data Sources:
 - Refugee population and location data by UNHCR as of 30 June 2016. For more information on refugee data, contact Diana El Habr at elhabr@unhcr.org
 - GIS & Mapping by UNHCR.
 For more information about mapping; contact Maroun Sader at sader@unhcr.org



SYRIA REFUGEE RESPONSE

School Aged Children (3 to 18) vs Distribution of Public Schools, Second shift Public Schools

as of 29 September 2016

Mount Lebanon Governorate, Baabda District - Number of syrian refugees age between 3 to 18 : **41,049**

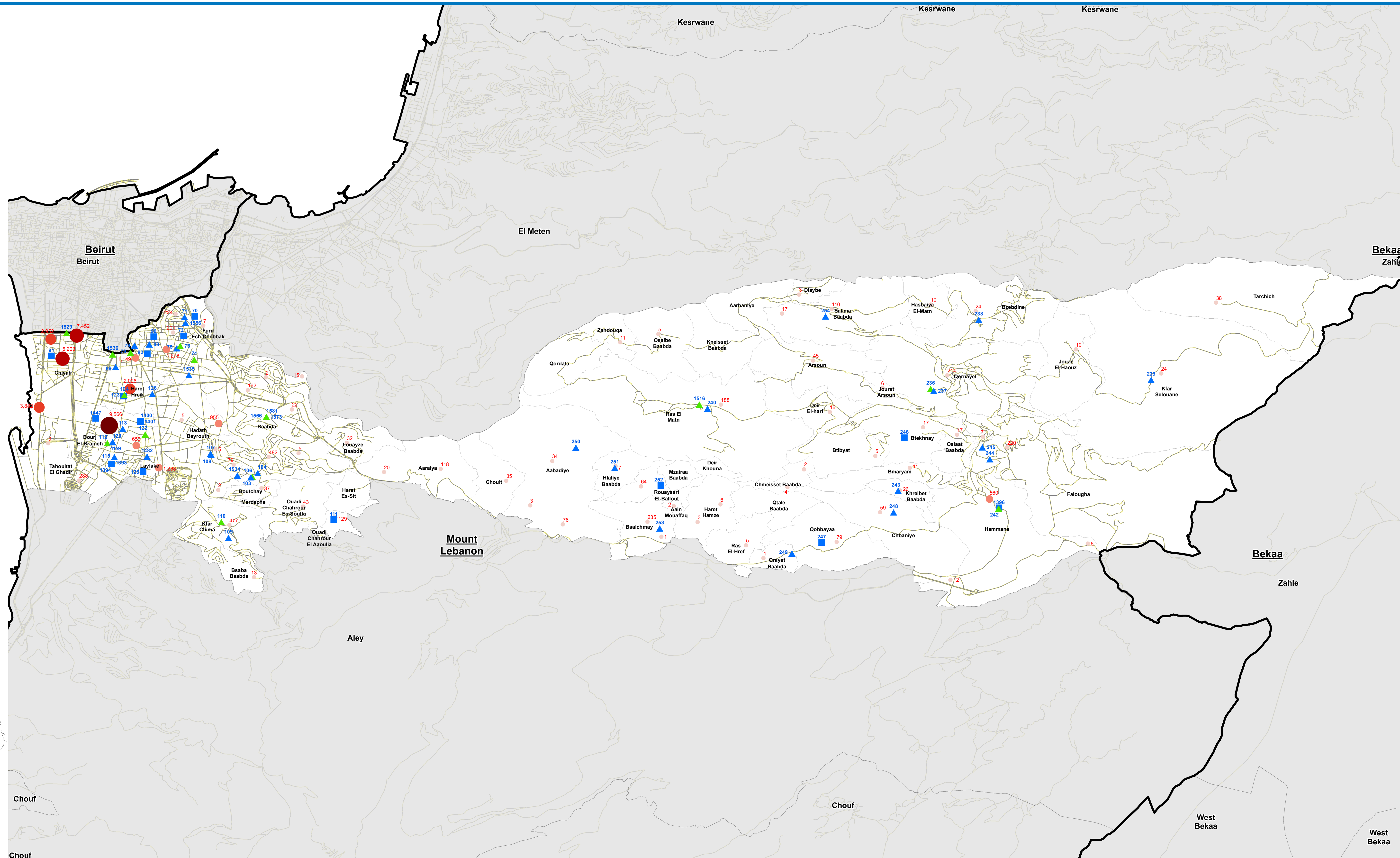
Legend

School Type

- 2nd Shift - Primary School (15)
- 2nd Shift - Secondary School (0)
- ▲ Public - Primary School (35)
- ▲ Public - Secondary School (16)

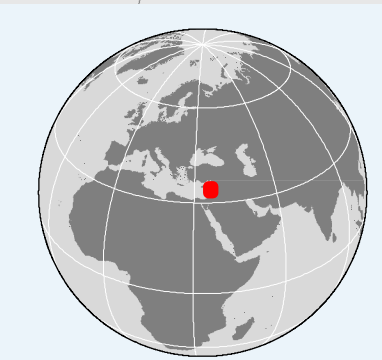
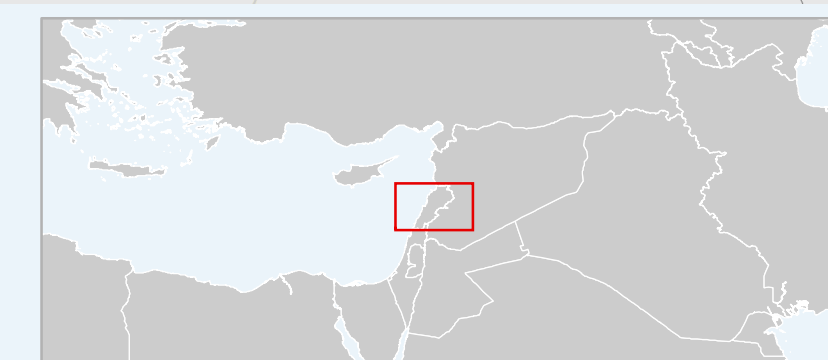
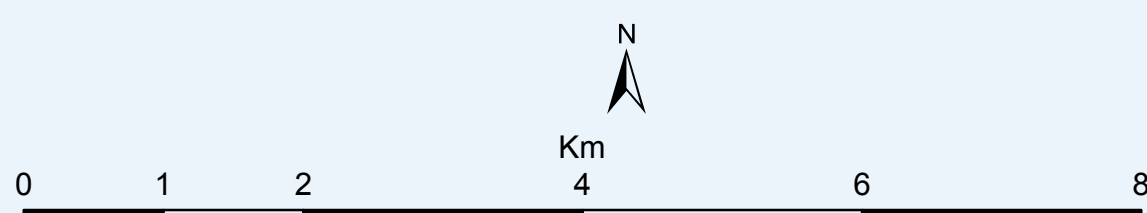
Refugees Age between (3-18 years old)

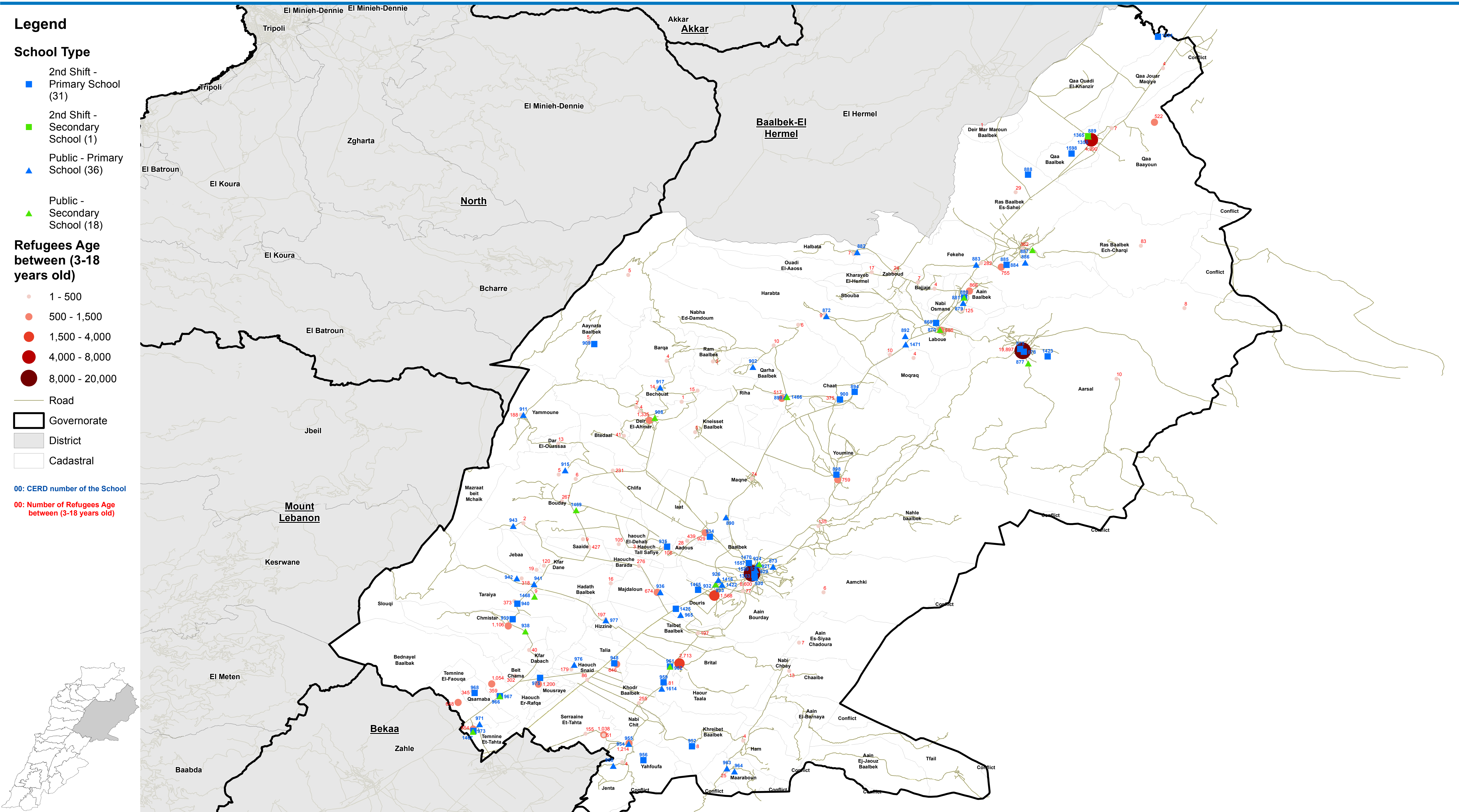
- 1 - 500
 - 500 - 1,500
 - 1,500 - 4,000
 - 4,000 - 8,000
 - 8,000 - 20,000
 - Road
 - ▭ Governorate
 - ▭ District
 - ▭ Cadastral
- 00: CERD number of the School
00: Number of Refugees Age between (3-18 years old)



This map has been produced by the Inter-Agency Information Management Unit of UNHCR based on maps and material provided by the Government of Lebanon for operational purposes. It does not constitute an official United Nations map. The designations employed and the presentation of material on this map do not imply the expression of any opinion whatsoever on the part of the Secretariat of the United Nations concerning the legal status of any country, territory, city or area or of its authorities, or concerning the delimitation of its frontiers or boundaries.

Data Sources:
- Refugee population and location data by UNHCR as of 30 June 2016. For more information on refugee data, contact Diana El Habr at elhabr@unhcr.org
- GIS & Mapping by UNHCR.
For more information about mapping; contact Maroun Sader at sader@unhcr.org





Legend

School Type

- 2nd Shift - Primary School (31) [Blue Square]
- 2nd Shift - Secondary School (1) [Green Square]
- Public - Primary School (36) [Blue Triangle]
- Public - Secondary School (18) [Green Triangle]

Refugees Age between (3-18 years old)

- 1 - 500 [Small Red Circle]
- 500 - 1,500 [Medium Red Circle]
- 1,500 - 4,000 [Large Red Circle]
- 4,000 - 8,000 [Very Large Red Circle]
- 8,000 - 20,000 [Extremely Large Red Circle]

— Road

▭ Governorate

▭ District

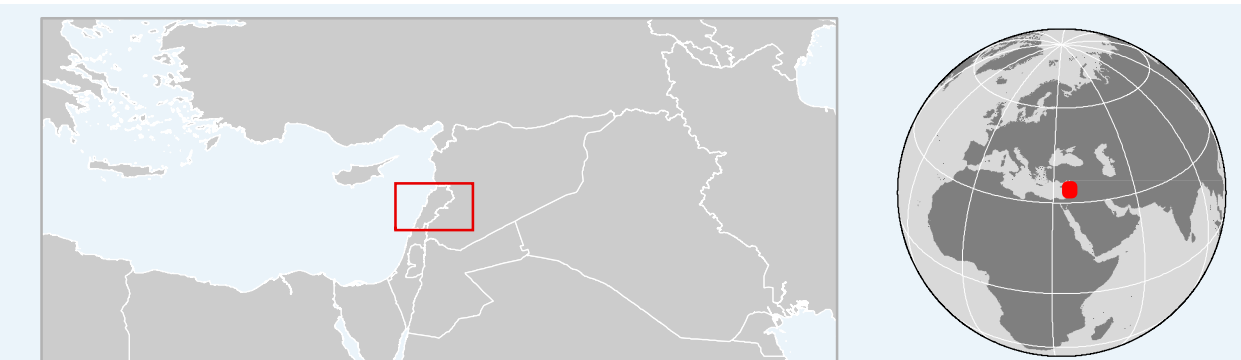
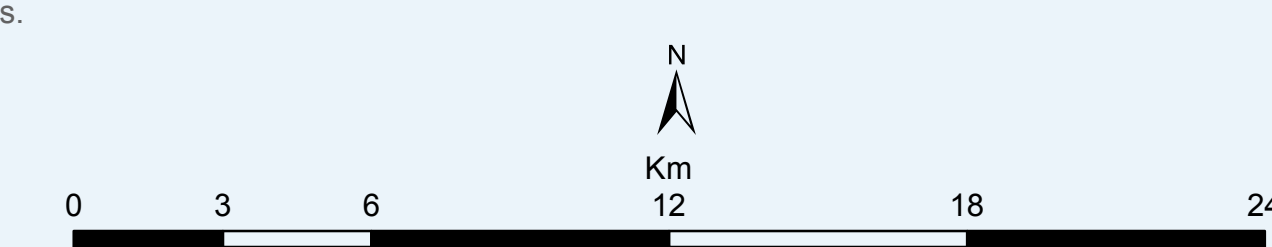
▭ Cadastral

00: CERD number of the School

00: Number of Refugees Age between (3-18 years old)

This map has been produced by the Inter-Agency Information Management Unit of UNHCR based on maps and material provided by the Government of Lebanon for operational purposes. It does not constitute an official United Nations map. The designations employed and the presentation of material on this map do not imply the expression of any opinion whatsoever on the part of the Secretariat of the United Nations concerning the legal status of any country, territory, city or area or of its authorities, or concerning the delimitation of its frontiers or boundaries.

Data Sources:
 - Refugee population and location data by UNHCR as of 30 June 2016. For more information on refugee data, contact Diana El Habr at elhabr@unhcr.org
 - GIS & Mapping by UNHCR.
 For more information about mapping; contact Maroun Sader at sader@unhcr.org



SYRIA REFUGEE RESPONSE

School Aged Children (3 to 18) vs Distribution of Public Schools, Second shift Public Schools

as of 29 September 2016

North Governorate, Bcharre District - Number of syrian refugees age between 3 to 18 : **1,261**





Legend

School Type

- 2nd Shift - Primary School (2)
- 2nd Shift - Secondary School (0)
- ▲ Public - Primary School (3)
- ▲ Public - Secondary School (1)

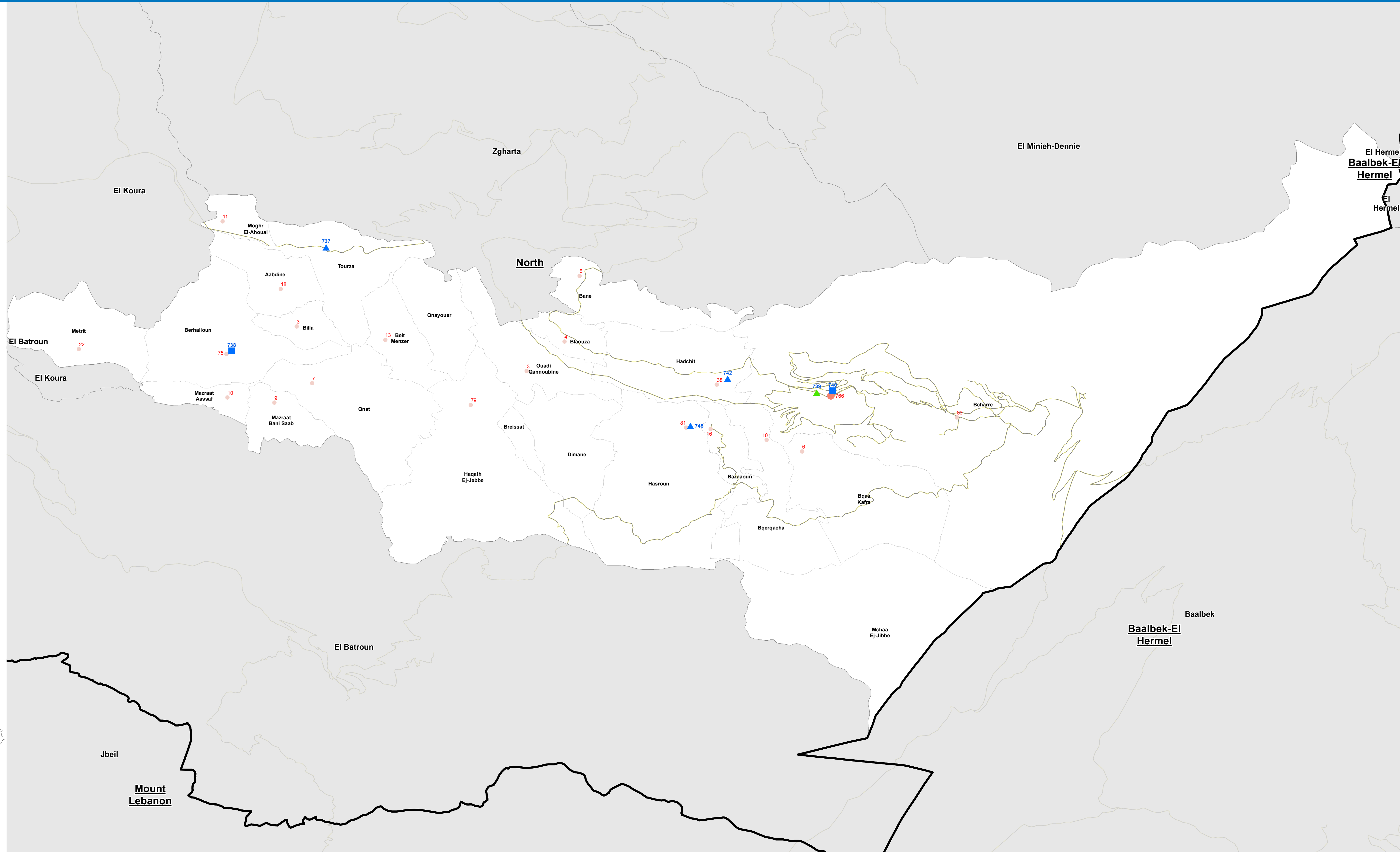
Refugees Age between (3-18 years old)

- 1 - 500
- 500 - 1,500
- 1,500 - 4,000
- 4,000 - 8,000
- 8,000 - 20,000

-  Road
-  Governorate
-  District
-  Cadastral

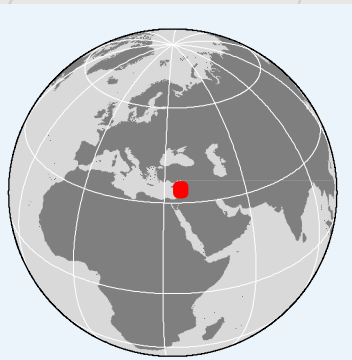
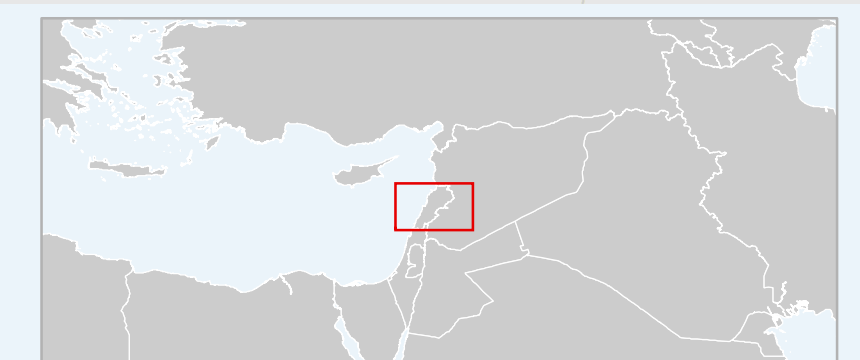
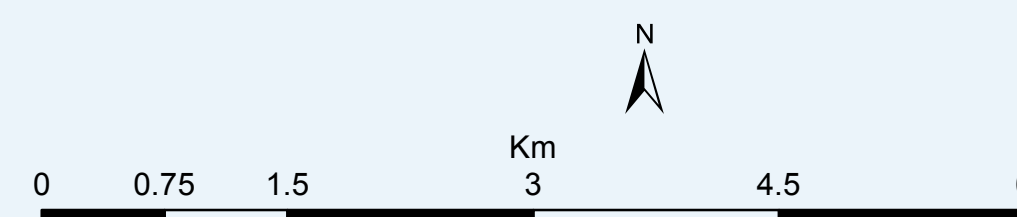
00: CERD number of the School

00: Number of Refugees Age between (3-18 years old)



This map has been produced by the Inter-Agency Information Management Unit of UNHCR based on maps and material provided by the Government of Lebanon for operational purposes. It does not constitute an official United Nations map. The designations employed and the presentation of material on this map do not imply the expression of any opinion whatsoever on the part of the Secretariat of the United Nations concerning the legal status of any country, territory, city or area or of its authorities, or concerning the delimitation of its frontiers or boundaries.

Data Sources:
 - Refugee population and location data by UNHCR as of 30 June 2016. For more information on refugee data, contact Diana El Habr at elhabr@unhcr.org
 GIS & Mapping by UNHCR.
 For more information about mapping; contact Maroun Sader at sader@unhcr.org



Legend

School Type

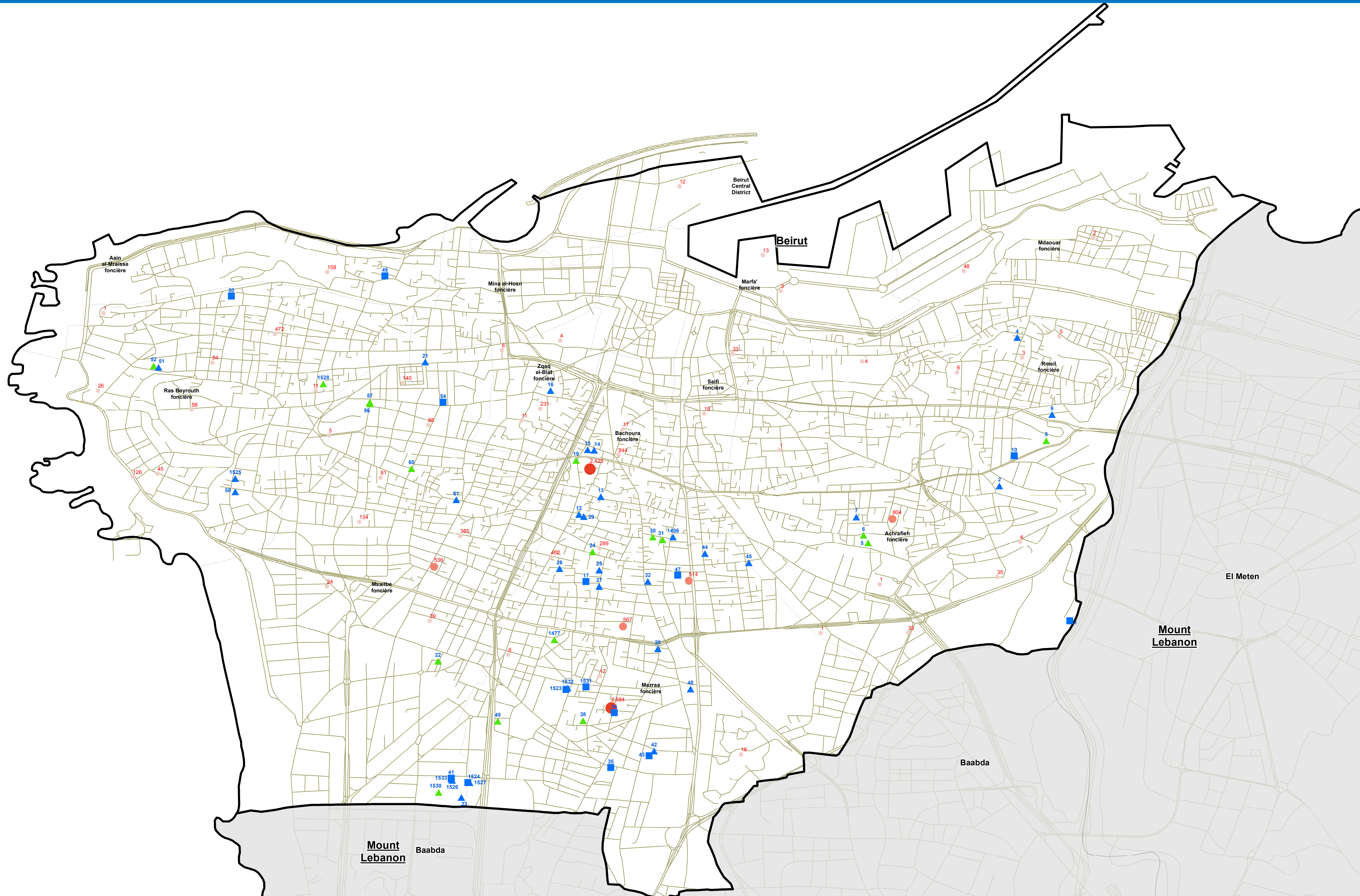
- 2nd Shift - Primary School (15)
- 2nd Shift - Secondary School (0)
- ▲ Public - Primary School (29)
- ▲ Public - Secondary School (17)

Refugees Age between (3-18 years old)

- 1 - 500
- 500 - 1,500
- 1,500 - 4,000
- 4,000 - 8,000
- 8,000 - 20,000
- Road
- ▭ Governorate
- ▭ District
- ▭ Cadastral

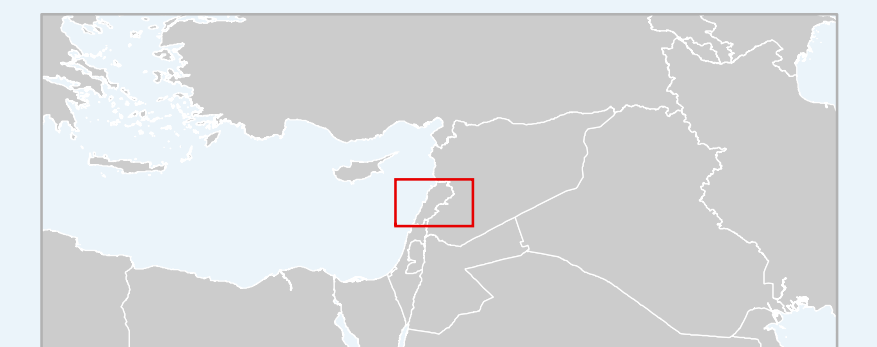
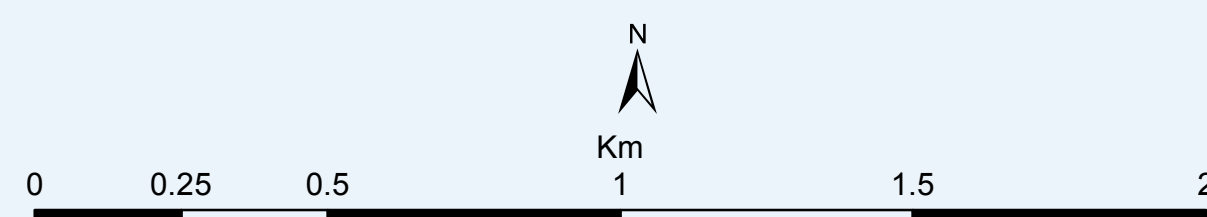
00: CERD number of the School

00: Number of Refugees Age between (3-18 years old)



This map has been produced by the Inter-Agency Information Management Unit of UNHCR based on maps and material provided by the Government of Lebanon for operational purposes. It does not constitute an official United Nations map. The designations employed and the presentation of material on this map do not imply the expression of any opinion whatsoever on the part of the Secretariat of the United Nations concerning the legal status of any country, territory, city or area or of its authorities, or concerning the delimitation of its frontiers or boundaries.

Data Sources:
- Refugee population and location data by UNHCR as of 30 June 2016. For more information on refugee data, contact Diana El Habr at elhabr@unhcr.org
- GIS & Mapping by UNHCR.
For more information about mapping; contact Maroun Sader at sader@unhcr.org

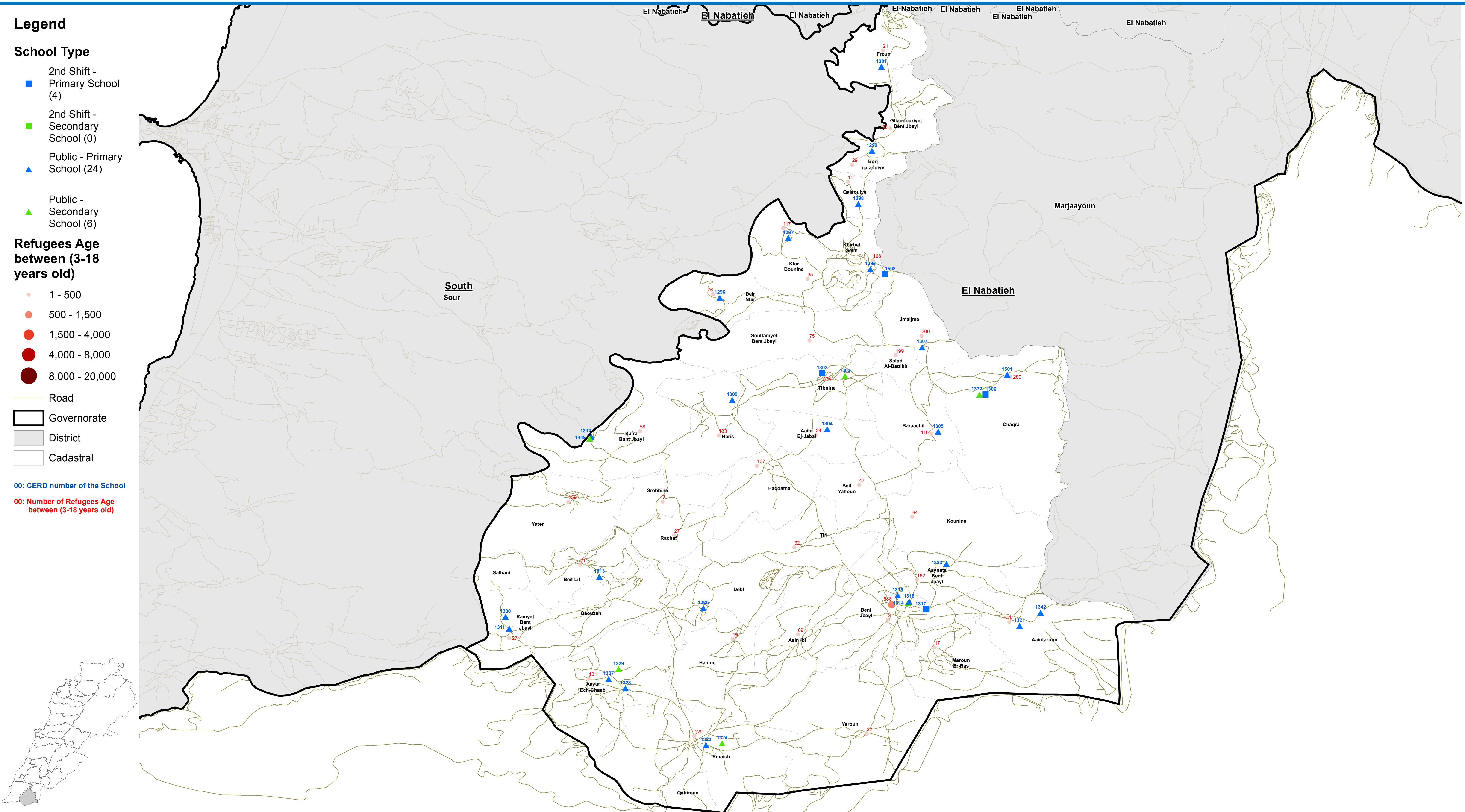


SYRIA REFUGEE RESPONSE

School Aged Children (3 to 18) vs Distribution of Public Schools, Second shift Public Schools

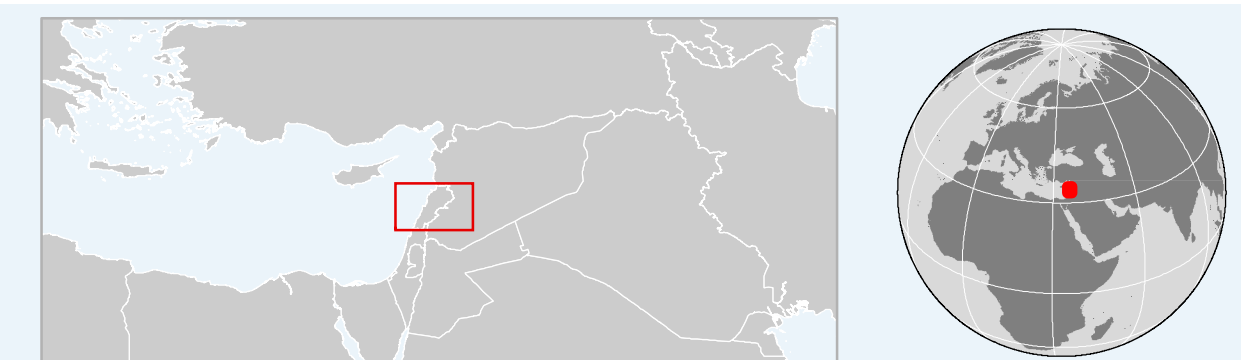
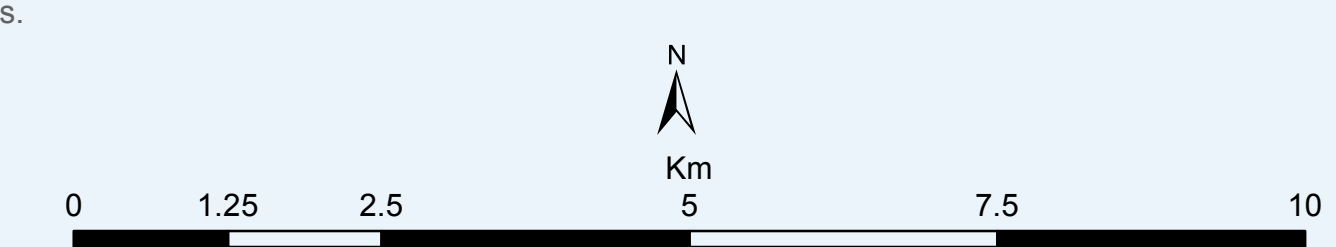
as of 29 September 2016

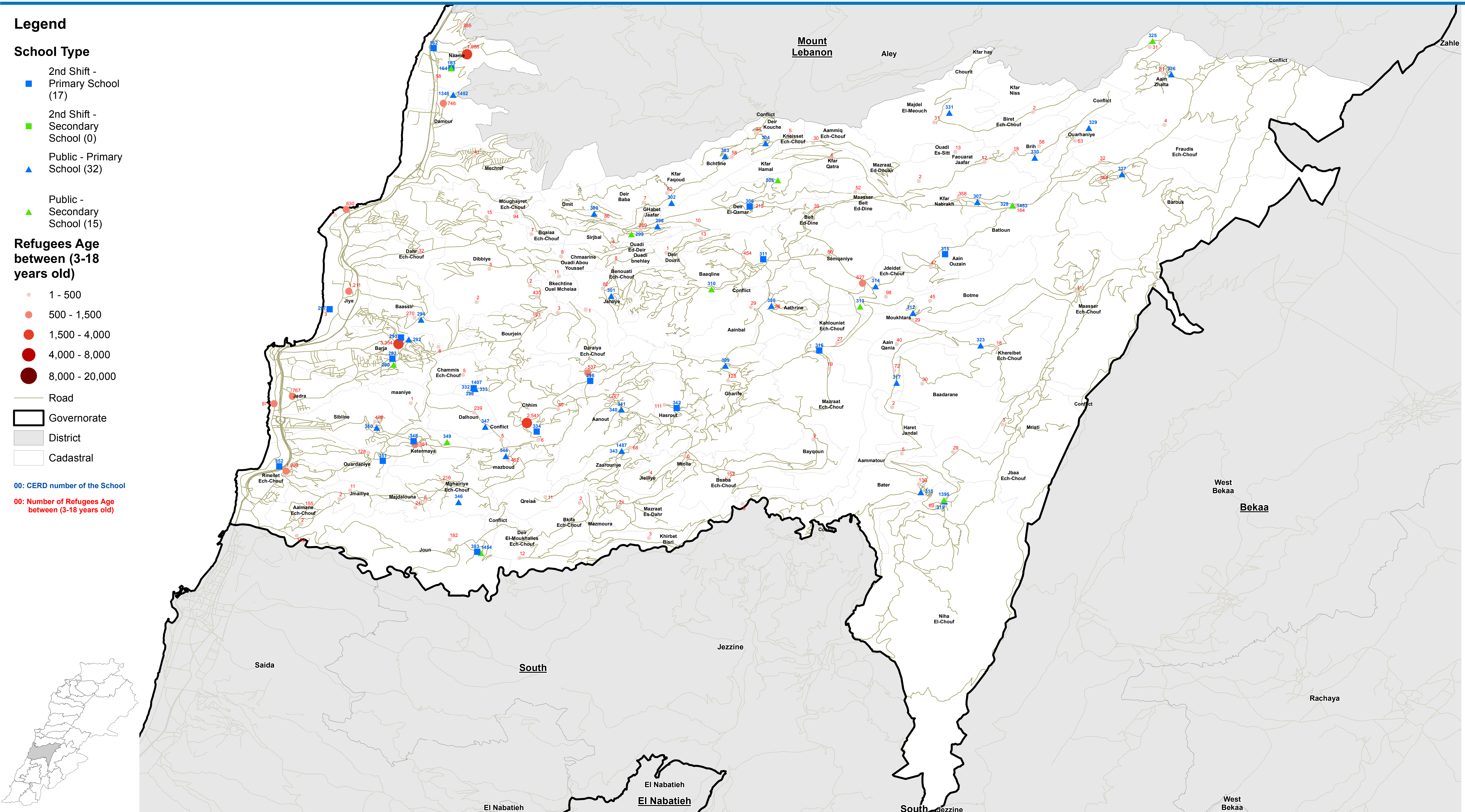
El Nabatieh Governorate, Bent Jbeil District - Number of syrian refugees age between 3 to 18 : **3,775**



This map has been produced by the Inter-Agency Information Management Unit of UNHCR based on maps and material provided by the Government of Lebanon for operational purposes. It does not constitute an official United Nations map. The designations employed and the presentation of material on this map do not imply the expression of any opinion whatsoever on the part of the Secretariat of the United Nations concerning the legal status of any country, territory, city or area or of its authorities, or concerning the delimitation of its frontiers or boundaries.

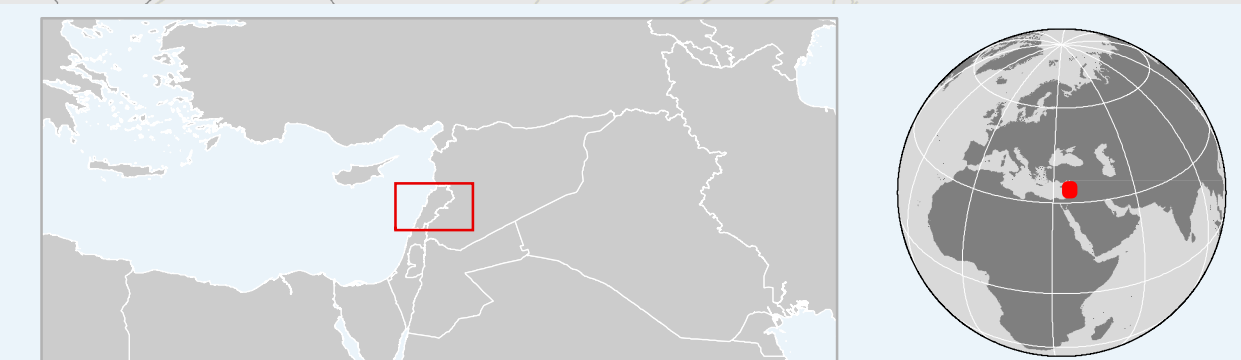
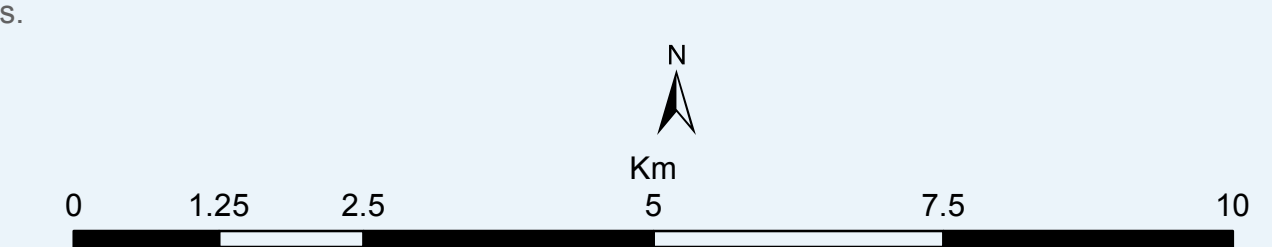
Data Sources:
 - Refugee population and location data by UNHCR as of 30 June 2016. For more information on refugee data, contact Diana El Habr at elhabr@unhcr.org
 GIS & Mapping by UNHCR.
 For more information about mapping; contact Maroun Sader at sader@unhcr.org

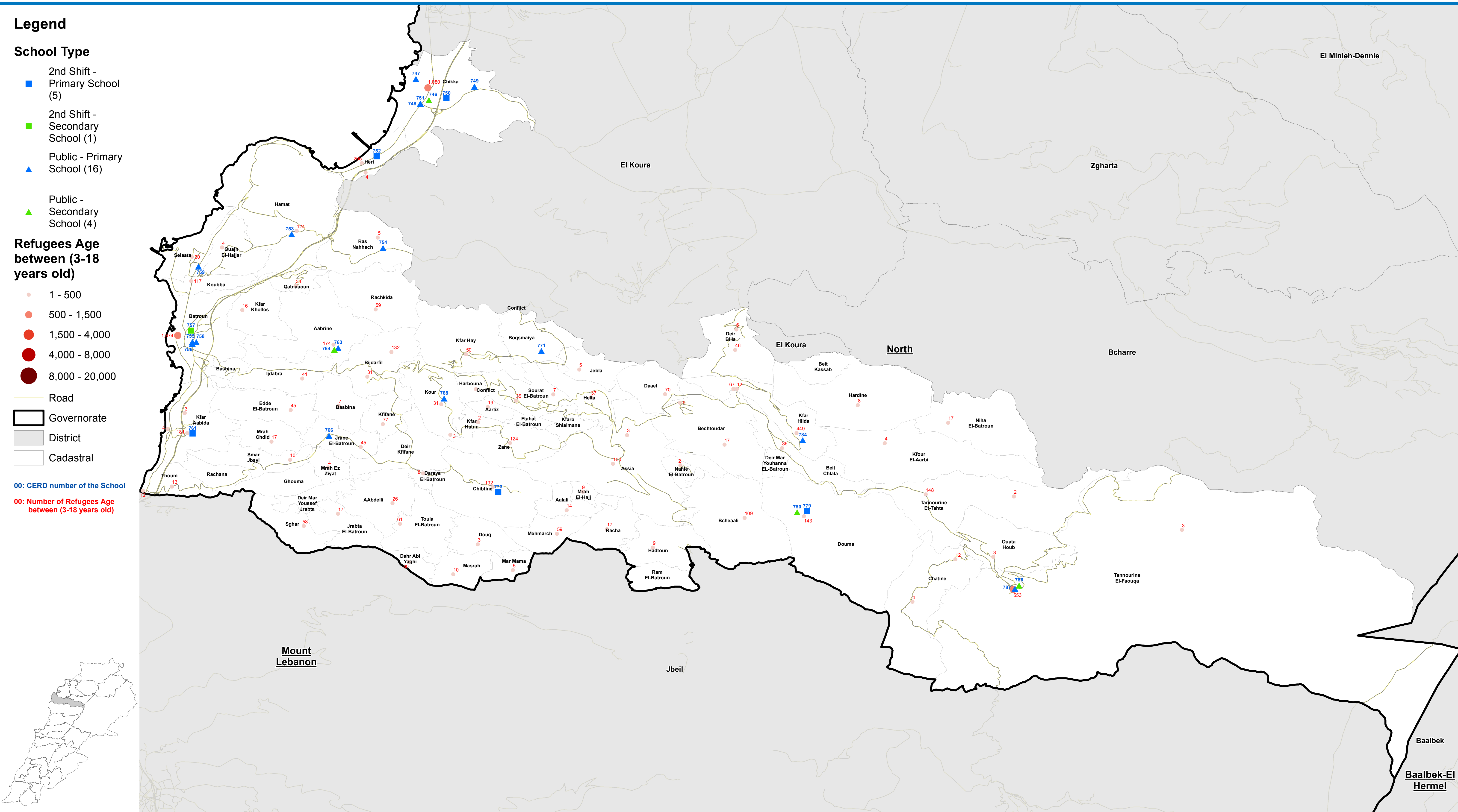




This map has been produced by the Inter-Agency Information Management Unit of UNHCR based on maps and material provided by the Government of Lebanon for operational purposes. It does not constitute an official United Nations map. The designations employed and the presentation of material on this map do not imply the expression of any opinion whatsoever on the part of the Secretariat of the United Nations concerning the legal status of any country, territory, city or area or of its authorities, or concerning the delimitation of its frontiers or boundaries.

Data Sources:
- Refugee population and location data by UNHCR as of 30 June 2016. For more information on refugee data, contact Diana El Habr at elhabr@unhcr.org
- GIS & Mapping by UNHCR.
For more information about mapping; contact Maroun Sader at sader@unhcr.org





Legend

School Type

- 2nd Shift - Primary School (5)
- 2nd Shift - Secondary School (1)
- Public - Primary School (16)
- Public - Secondary School (4)

Refugees Age between (3-18 years old)

- 1 - 500
- 500 - 1,500
- 1,500 - 4,000
- 4,000 - 8,000
- 8,000 - 20,000

— Road

▭ Governorate

▭ District

▭ Cadastral

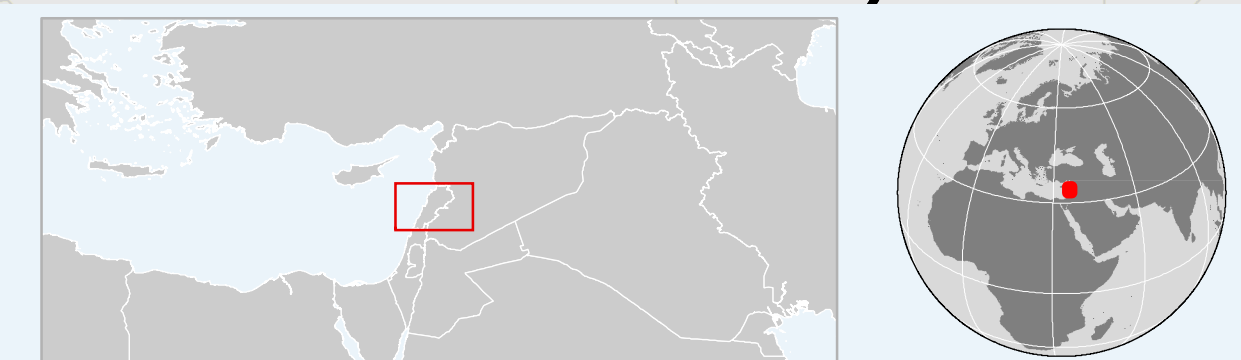
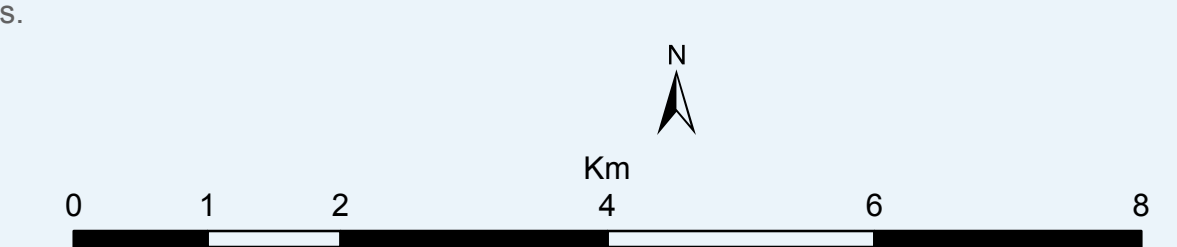
00: CERD number of the School

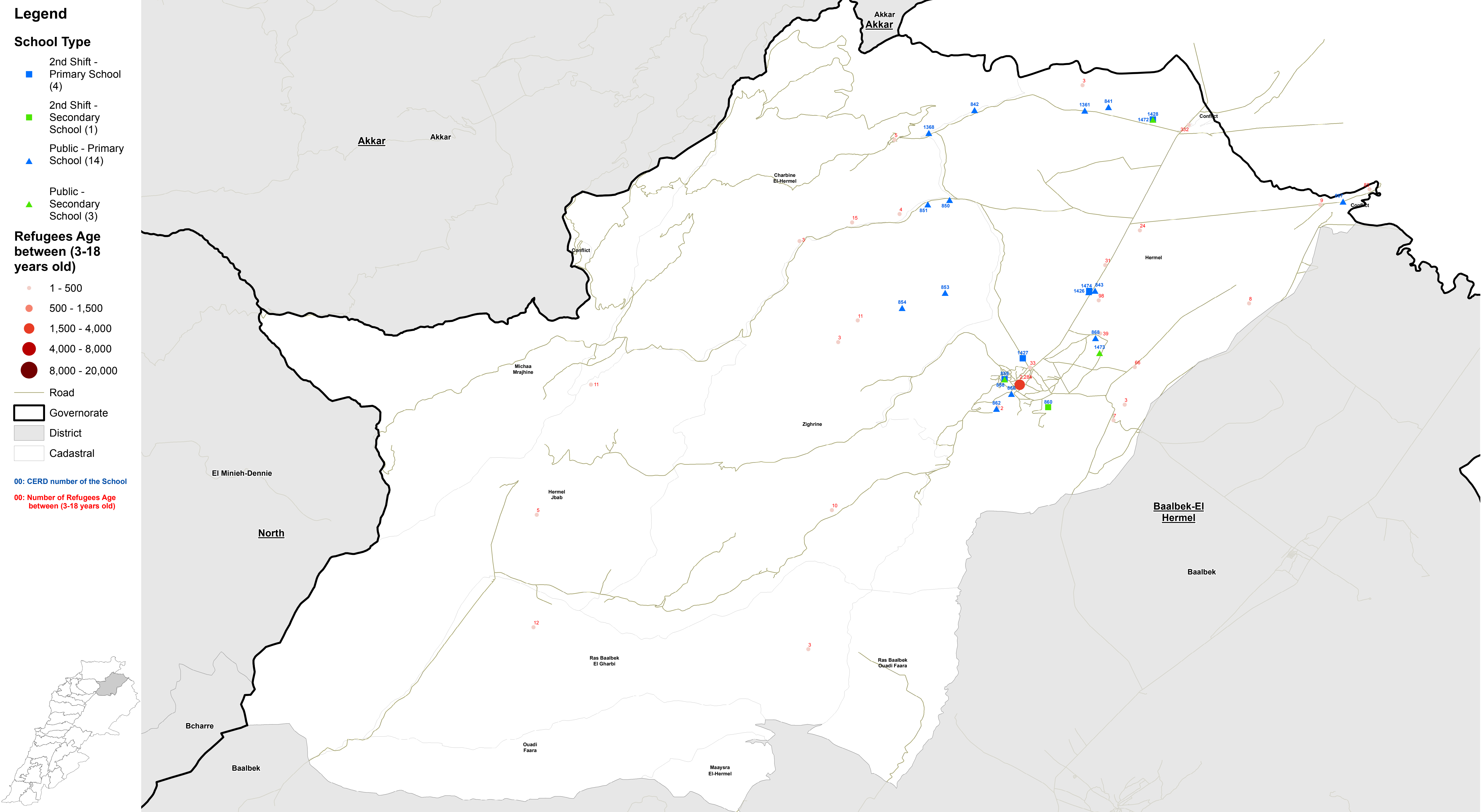
00: Number of Refugees Age between (3-18 years old)

This map has been produced by the Inter-Agency Information Management Unit of UNHCR based on maps and material provided by the Government of Lebanon for operational purposes. It does not constitute an official United Nations map. The designations employed and the presentation of material on this map do not imply the expression of any opinion whatsoever on the part of the Secretariat of the United Nations concerning the legal status of any country, territory, city or area or of its authorities, or concerning the delimitation of its frontiers or boundaries.

Data Sources:

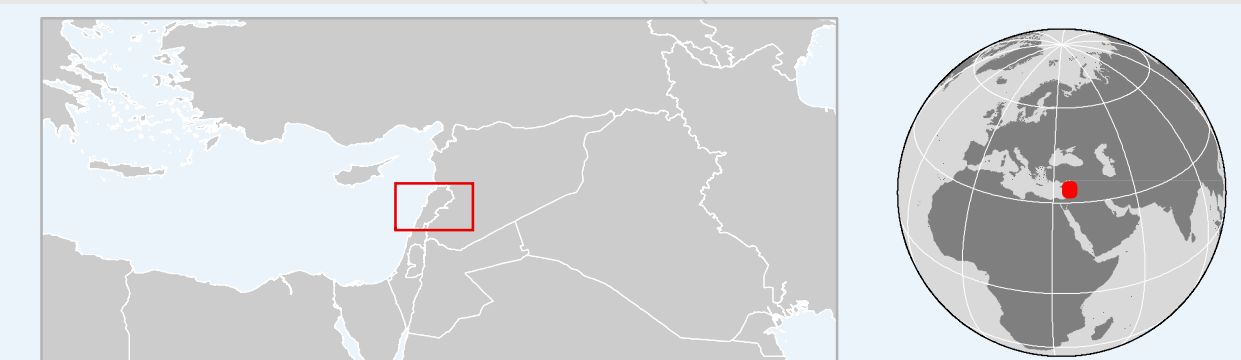
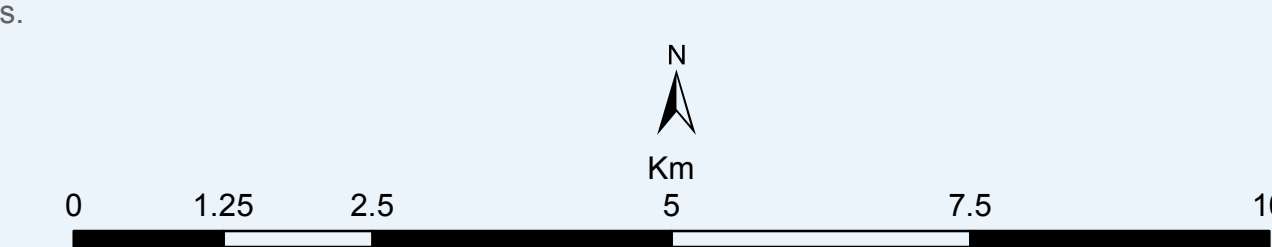
- Refugee population and location data by UNHCR as of 30 June 2016. For more information on refugee data, contact Diana El Habr at elhabr@unhcr.org
- GIS & Mapping by UNHCR.
- For more information about mapping; contact Maroun Sader at sader@unhcr.org





This map has been produced by the Inter-Agency Information Management Unit of UNHCR based on maps and material provided by the Government of Lebanon for operational purposes. It does not constitute an official United Nations map. The designations employed and the presentation of material on this map do not imply the expression of any opinion whatsoever on the part of the Secretariat of the United Nations concerning the legal status of any country, territory, city or area or of its authorities, or concerning the delimitation of its frontiers or boundaries.

Data Sources:
- Refugee population and location data by UNHCR as of 30 June 2016. For more information on refugee data, contact Diana El Habr at elhabr@unhcr.org
- GIS & Mapping by UNHCR.
For more information about mapping; contact Maroun Sader at sader@unhcr.org



SYRIA REFUGEE RESPONSE

School Aged Children (3 to 18) vs Distribution of Public Schools, Second shift Public Schools

as of 29 September 2016

North Governorate, El Koura District - Number of syrian refugees age between 3 to 18 : **7,089**





Legend

School Type

- 2nd Shift - Primary School (6)
- 2nd Shift - Secondary School (0)
- ▲ Public - Primary School (15)
- ▲ Public - Secondary School (5)

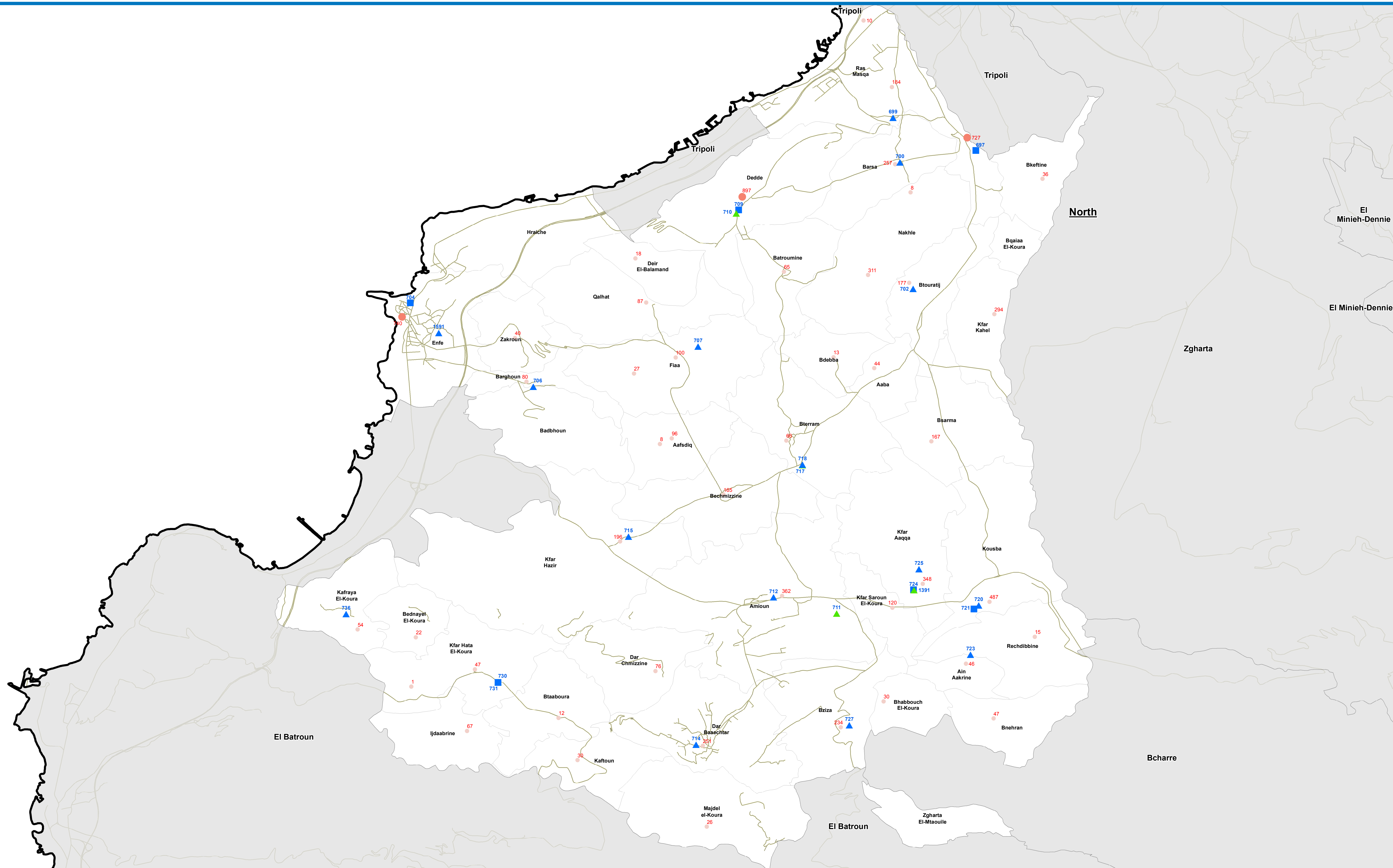
Refugees Age between (3-18 years old)

- 1 - 500
- 500 - 1,500
- 1,500 - 4,000
- 4,000 - 8,000
- 8,000 - 20,000

-  Road
-  Governorate
-  District
-  Cadastral

00: CERD number of the School

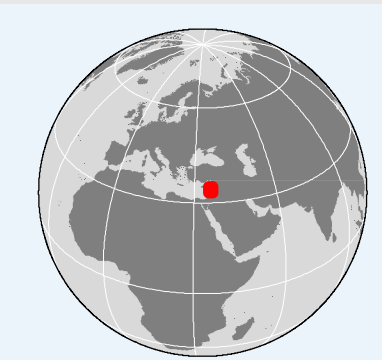
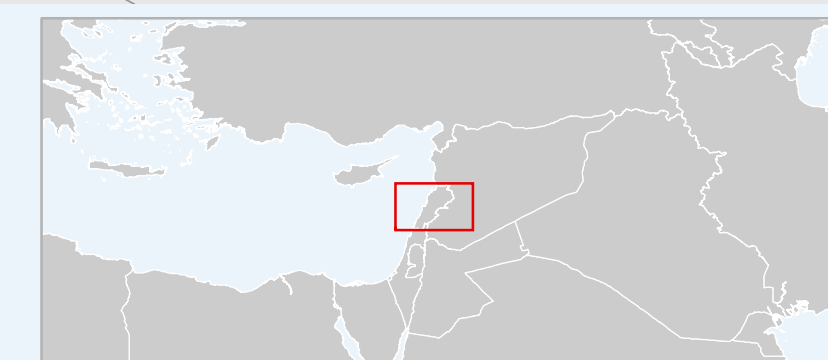
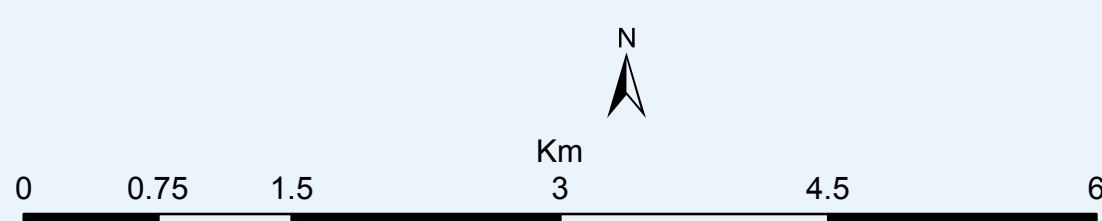
00: Number of Refugees Age between (3-18 years old)



This map has been produced by the Inter-Agency Information Management Unit of UNHCR based on maps and material provided by the Government of Lebanon for operational purposes. It does not constitute an official United Nations map. The designations employed and the presentation of material on this map do not imply the expression of any opinion whatsoever on the part of the Secretariat of the United Nations concerning the legal status of any country, territory, city or area or of its authorities, or concerning the delimitation of its frontiers or boundaries.

Data Sources:
- Refugee population and location data by UNHCR as of 30 June 2016. For more information on refugee data, contact Diana El Habr at elhabr@unhcr.org

GIS & Mapping by UNHCR.
For more information about mapping; contact Maroun Sader at sader@unhcr.org



SYRIA REFUGEE RESPONSE

School Aged Children (3 to 18) vs Distribution of Public Schools, Second shift Public Schools

as of 29 September 2016

Mount Lebanon Governorate, El Meten District - Number of syrian refugees age between 3 to 18 : **19,863**





Legend

School Type

- 2nd Shift - Primary School (16)
- 2nd Shift - Secondary School (0)
- ▲ Public - Primary School (12)
- ▲ Public - Secondary School (17)

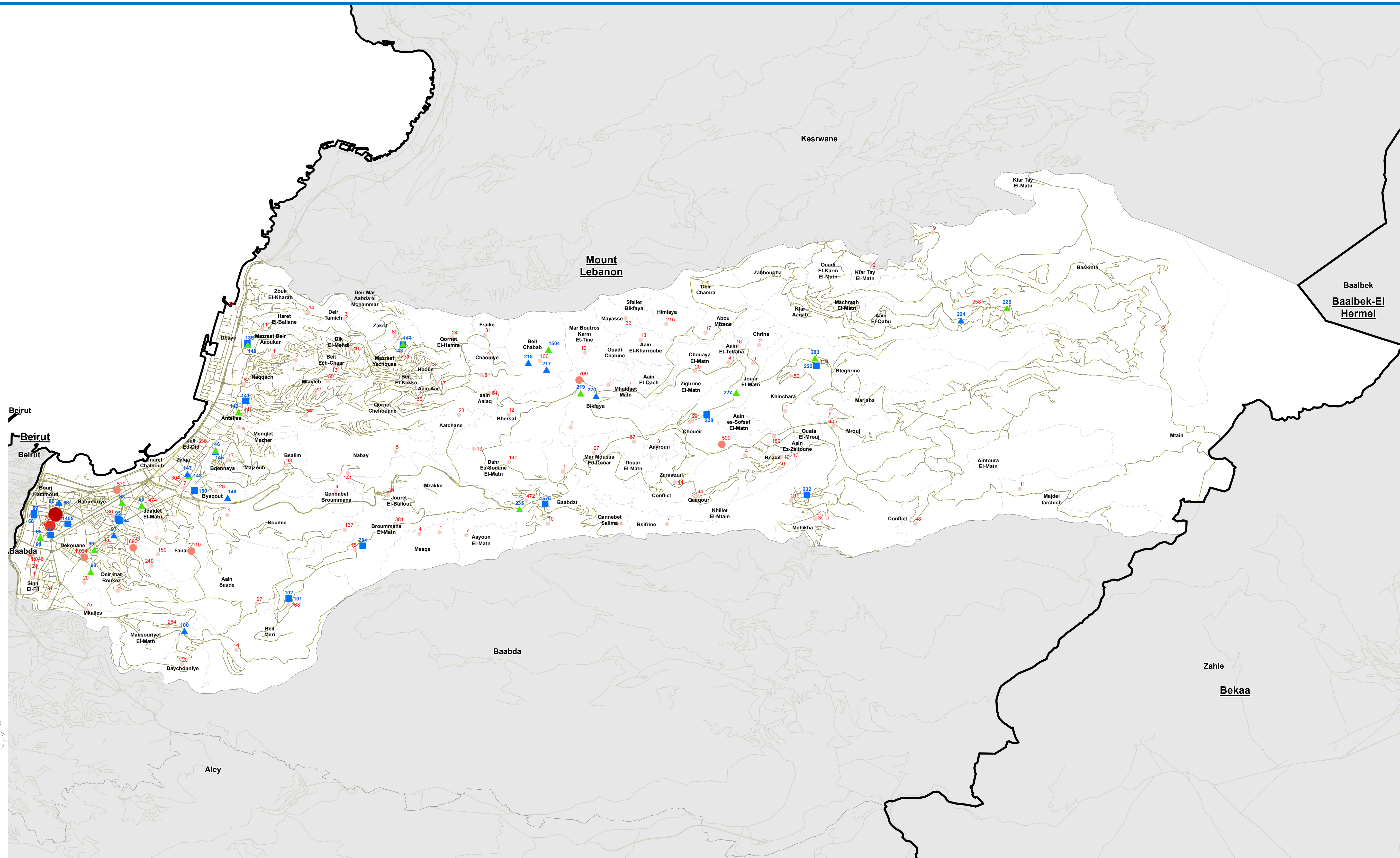
Refugees Age between (3-18 years old)

- 1 - 500
- 500 - 1,500
- 1,500 - 4,000
- 4,000 - 8,000
- 8,000 - 20,000

-  Road
-  Governorate
-  District
-  Cadastral

00: CERD number of the School

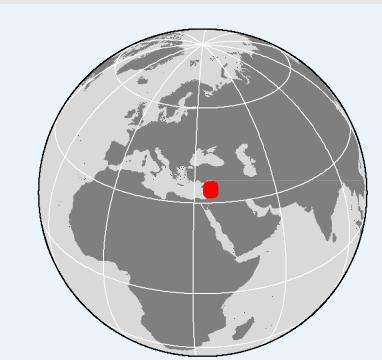
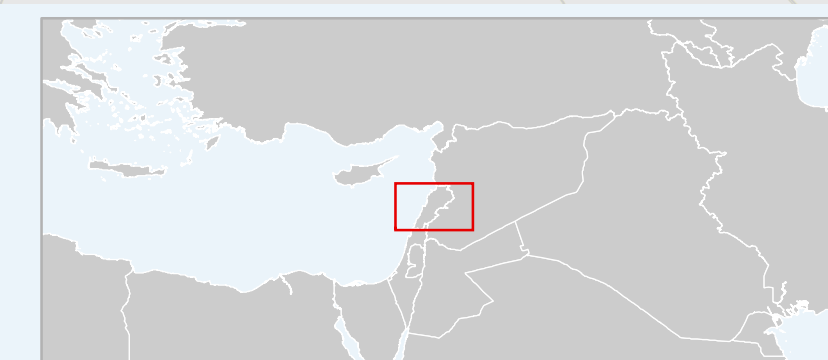
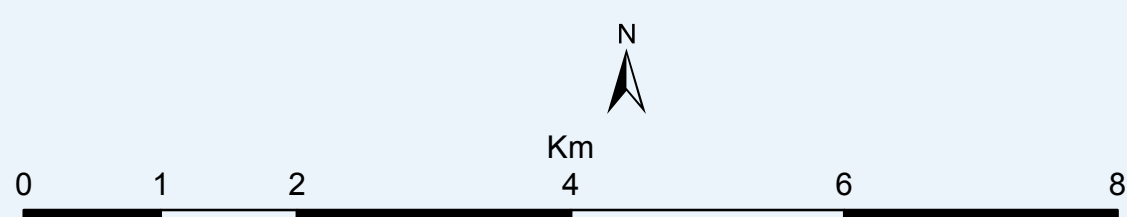
00: Number of Refugees Age between (3-18 years old)



This map has been produced by the Inter-Agency Information Management Unit of UNHCR based on maps and material provided by the Government of Lebanon for operational purposes. It does not constitute an official United Nations map. The designations employed and the presentation of material on this map do not imply the expression of any opinion whatsoever on the part of the Secretariat of the United Nations concerning the legal status of any country, territory, city or area or of its authorities, or concerning the delimitation of its frontiers or boundaries.

Data Sources:
- Refugee population and location data by UNHCR as of 30 June 2016. For more information on refugee data, contact Diana El Habr at elhabr@unhcr.org
GIS & Mapping by UNHCR.

For more information about mapping; contact Maroun Sader at sader@unhcr.org



Legend

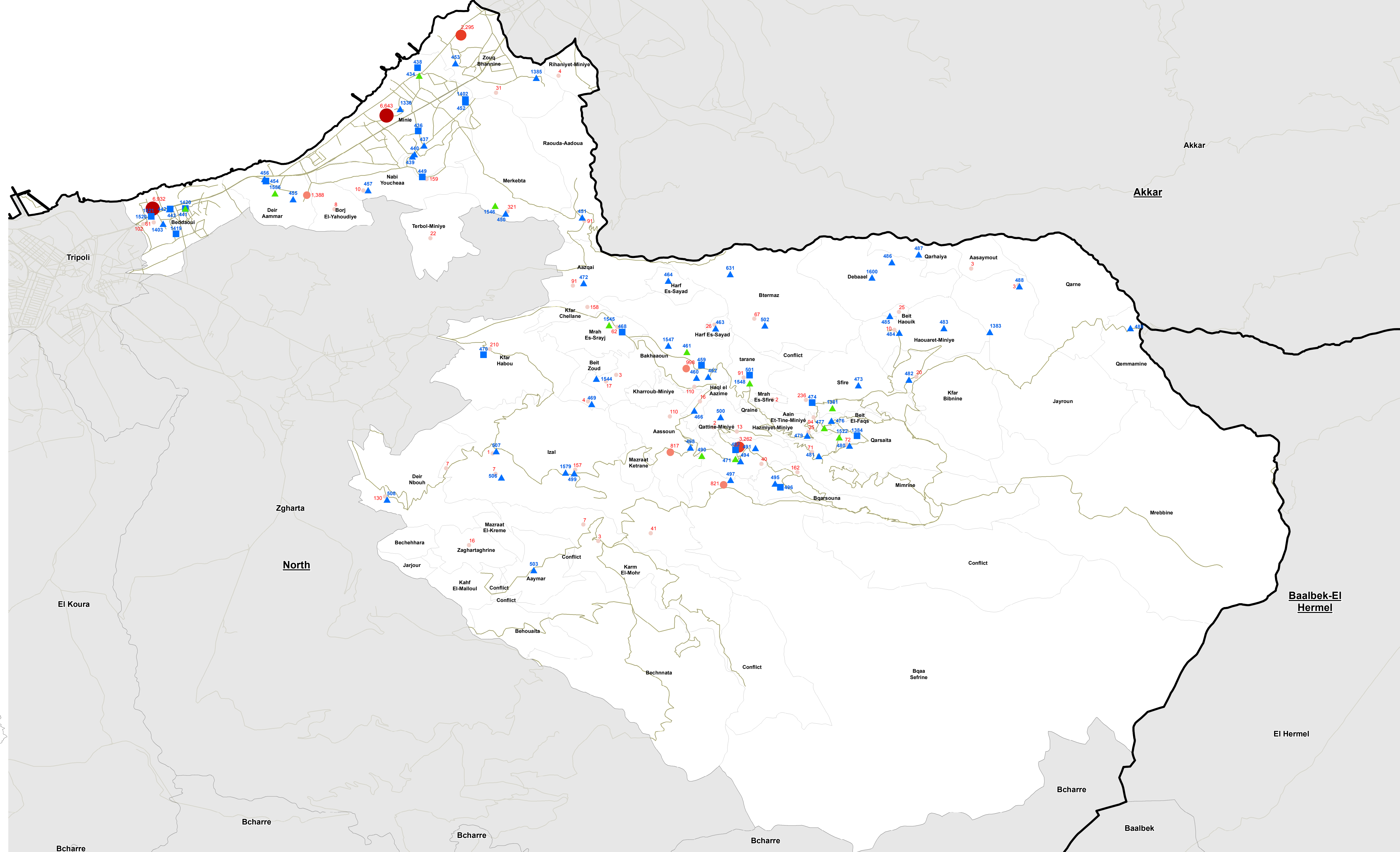
School Type

- 2nd Shift - Primary School (18)
- 2nd Shift - Secondary School (0)
- ▲ Public - Primary School (52)
- ▲ Public - Secondary School (12)

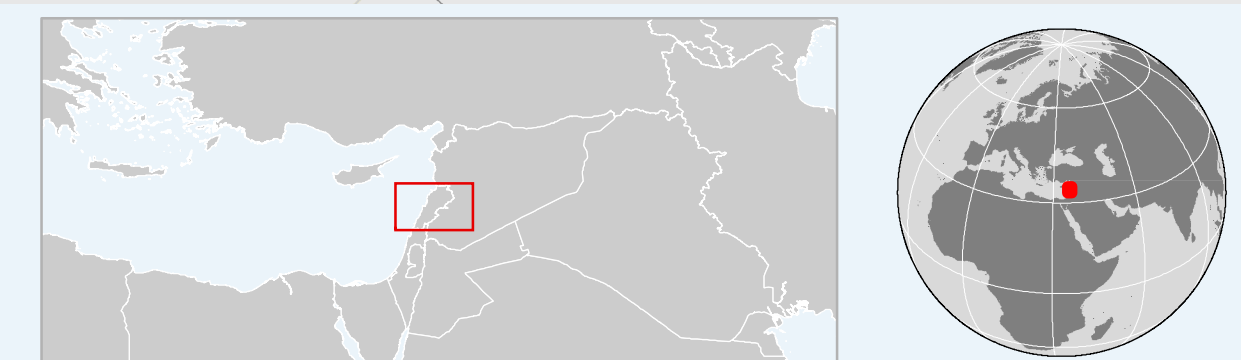
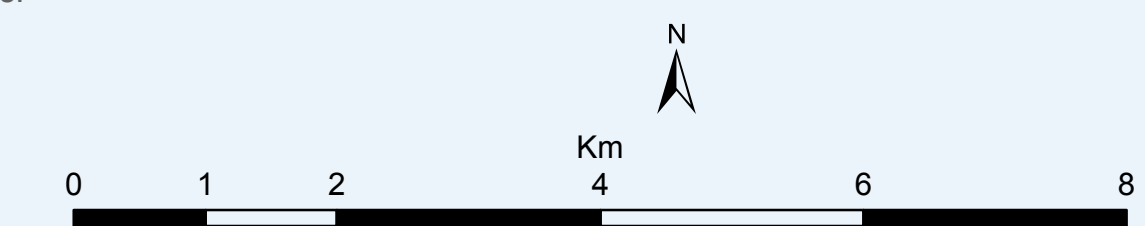
Refugees Age between (3-18 years old)

- 1 - 500
- 500 - 1,500
- 1,500 - 4,000
- 4,000 - 8,000
- 8,000 - 20,000
- Road
- ▭ Governorate
- ▭ District
- ▭ Cadastral

00: CERD number of the School
00: Number of Refugees Age between (3-18 years old)



This map has been produced by the Inter-Agency Information Management Unit of UNHCR based on maps and material provided by the Government of Lebanon for operational purposes. It does not constitute an official United Nations map. The designations employed and the presentation of material on this map do not imply the expression of any opinion whatsoever on the part of the Secretariat of the United Nations concerning the legal status of any country, territory, city or area or of its authorities, or concerning the delimitation of its frontiers or boundaries.
Data Sources:
- Refugee population and location data by UNHCR as of 30 June 2016. For more information on refugee data, contact Diana El Habr at elhabr@unhcr.org
GIS & Mapping by UNHCR.
For more information about mapping; contact Maroun Sader at sader@unhcr.org



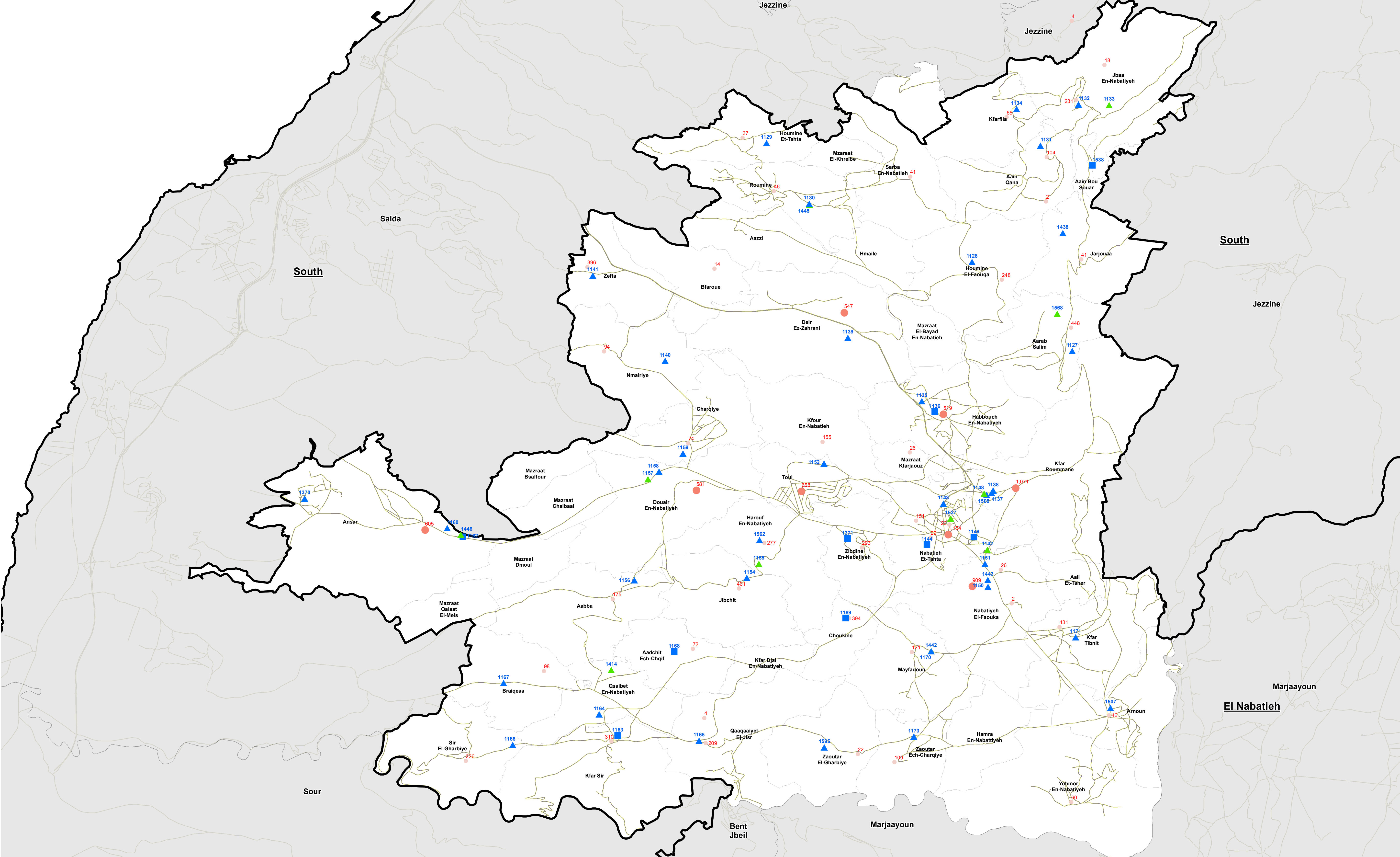
Legend

- School Type**
- 2nd Shift - Primary School (9)
 - 2nd Shift - Secondary School (0)
 - ▲ Public - Primary School (36)
 - ▲ Public - Secondary School (11)

- Refugees Age between (3-18 years old)**
- 1 - 500
 - 500 - 1,500
 - 1,500 - 4,000
 - 4,000 - 8,000
 - 8,000 - 20,000
- Road
- ▭ Governorate
- ▭ District
- ▭ Cadastral

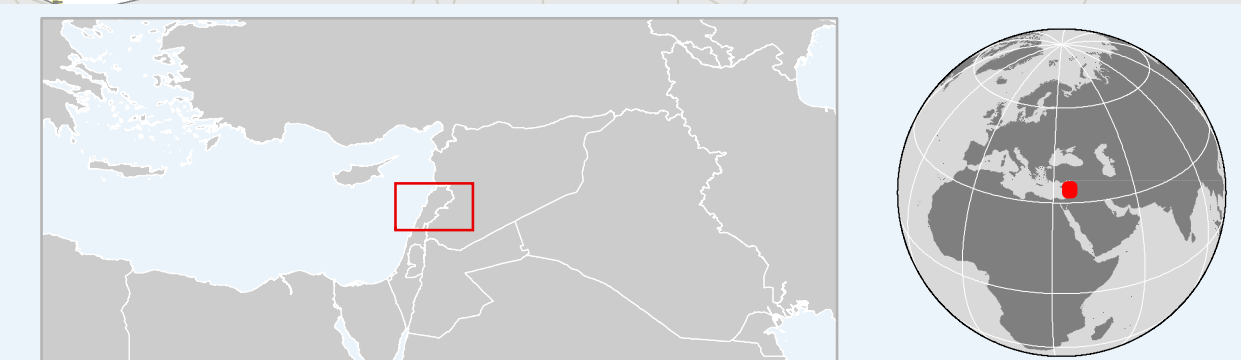
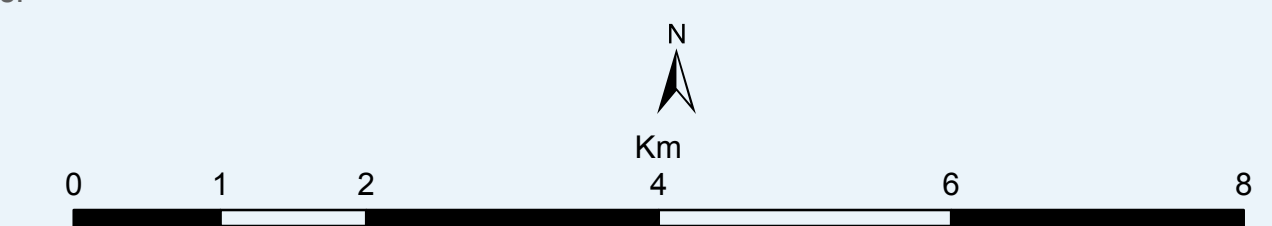
00: CERD number of the School

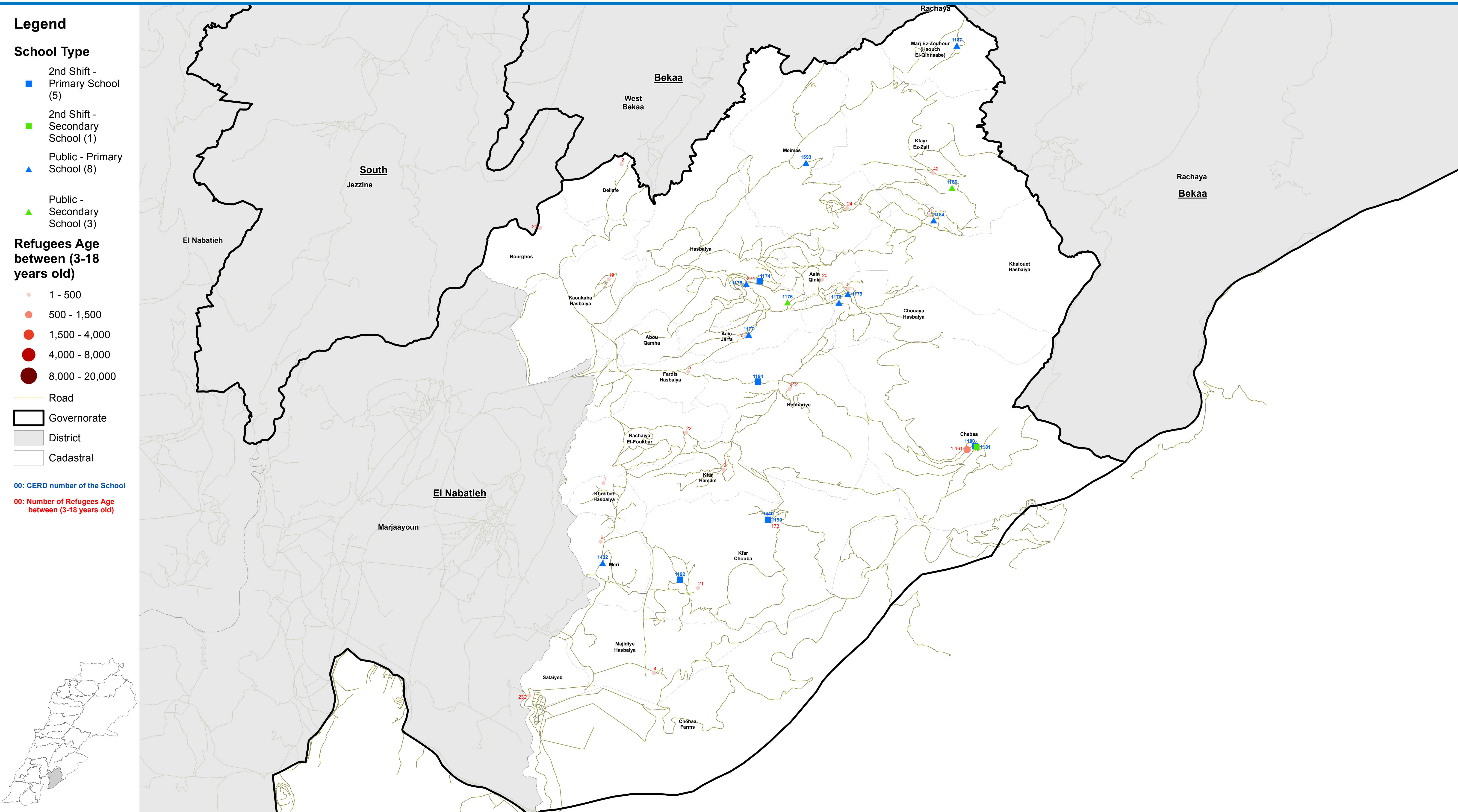
00: Number of Refugees Age between (3-18 years old)



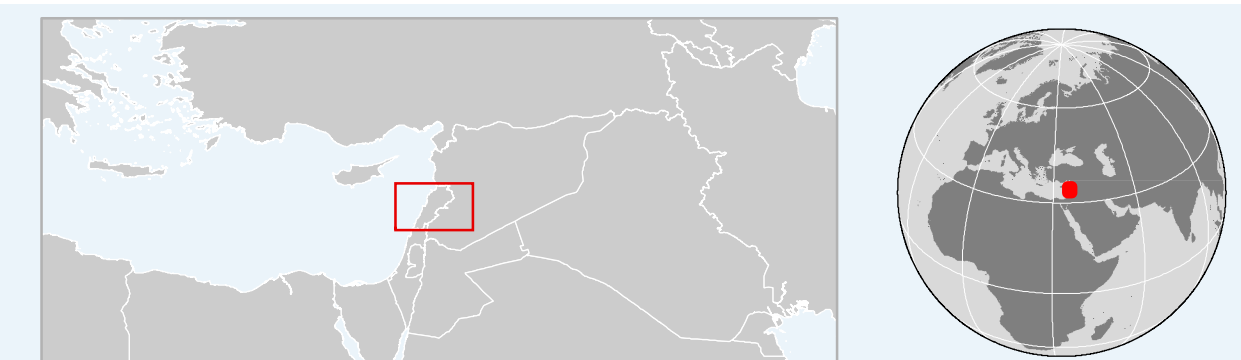
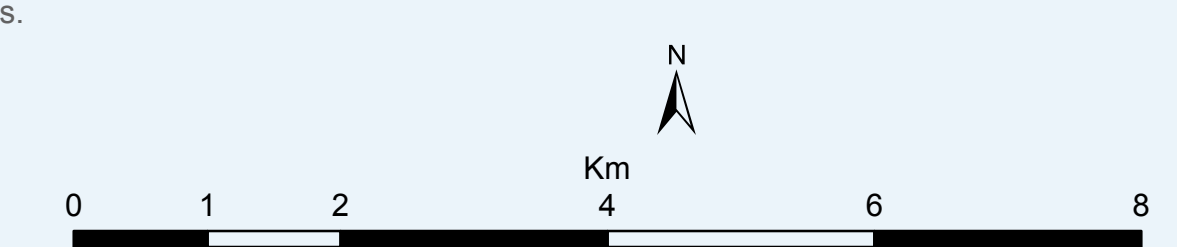
This map has been produced by the Inter-Agency Information Management Unit of UNHCR based on maps and material provided by the Government of Lebanon for operational purposes. It does not constitute an official United Nations map. The designations employed and the presentation of material on this map do not imply the expression of any opinion whatsoever on the part of the Secretariat of the United Nations concerning the legal status of any country, territory, city or area or of its authorities, or concerning the delimitation of its frontiers or boundaries.

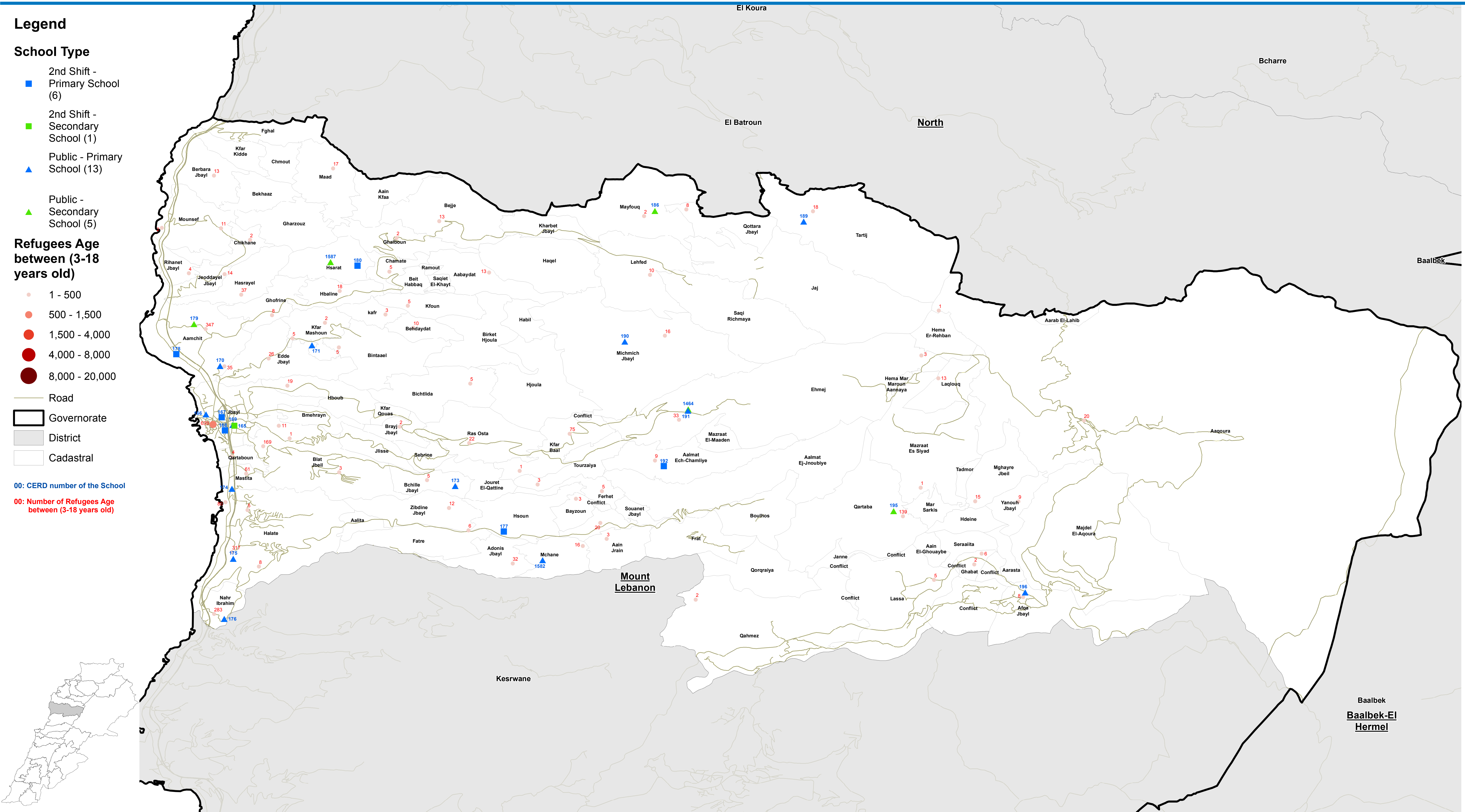
Data Sources:
- Refugee population and location data by UNHCR as of 30 June 2016. For more information on refugee data, contact Diana El Habr at elhabr@unhcr.org
- GIS & Mapping by UNHCR.
For more information about mapping; contact Maroun Sader at sader@unhcr.org





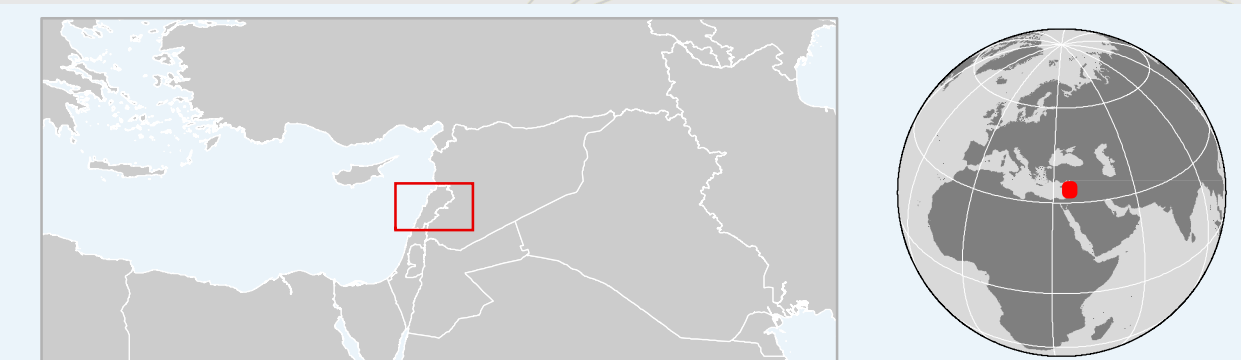
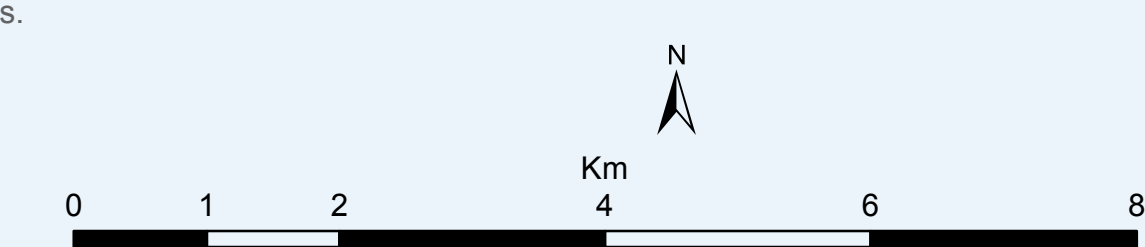
This map has been produced by the Inter-Agency Information Management Unit of UNHCR based on maps and material provided by the Government of Lebanon for operational purposes. It does not constitute an official United Nations map. The designations employed and the presentation of material on this map do not imply the expression of any opinion whatsoever on the part of the Secretariat of the United Nations concerning the legal status of any country, territory, city or area or of its authorities, or concerning the delimitation of its frontiers or boundaries.
Data Sources:
- Refugee population and location data by UNHCR as of 30 June 2016. For more information on refugee data, contact Diana El Habr at elhabr@unhcr.org
GIS & Mapping by UNHCR.
For more information about mapping; contact Maroun Sader at sader@unhcr.org





This map has been produced by the Inter-Agency Information Management Unit of UNHCR based on maps and material provided by the Government of Lebanon for operational purposes. It does not constitute an official United Nations map. The designations employed and the presentation of material on this map do not imply the expression of any opinion whatsoever on the part of the Secretariat of the United Nations concerning the legal status of any country, territory, city or area or of its authorities, or concerning the delimitation of its frontiers or boundaries.

Data Sources:
 - Refugee population and location data by UNHCR as of 30 June 2016. For more information on refugee data, contact Diana El Habr at elhabr@unhcr.org
 - GIS & Mapping by UNHCR.
 For more information about mapping; contact Maroun Sader at sader@unhcr.org



SYRIA REFUGEE RESPONSE

School Aged Children (3 to 18) vs Distribution of Public Schools, Second shift Public Schools

as of 29 September 2016

South Governorate, Jezzine District - Number of syrian refugees age between 3 to 18 : **1,467**

Legend

School Type

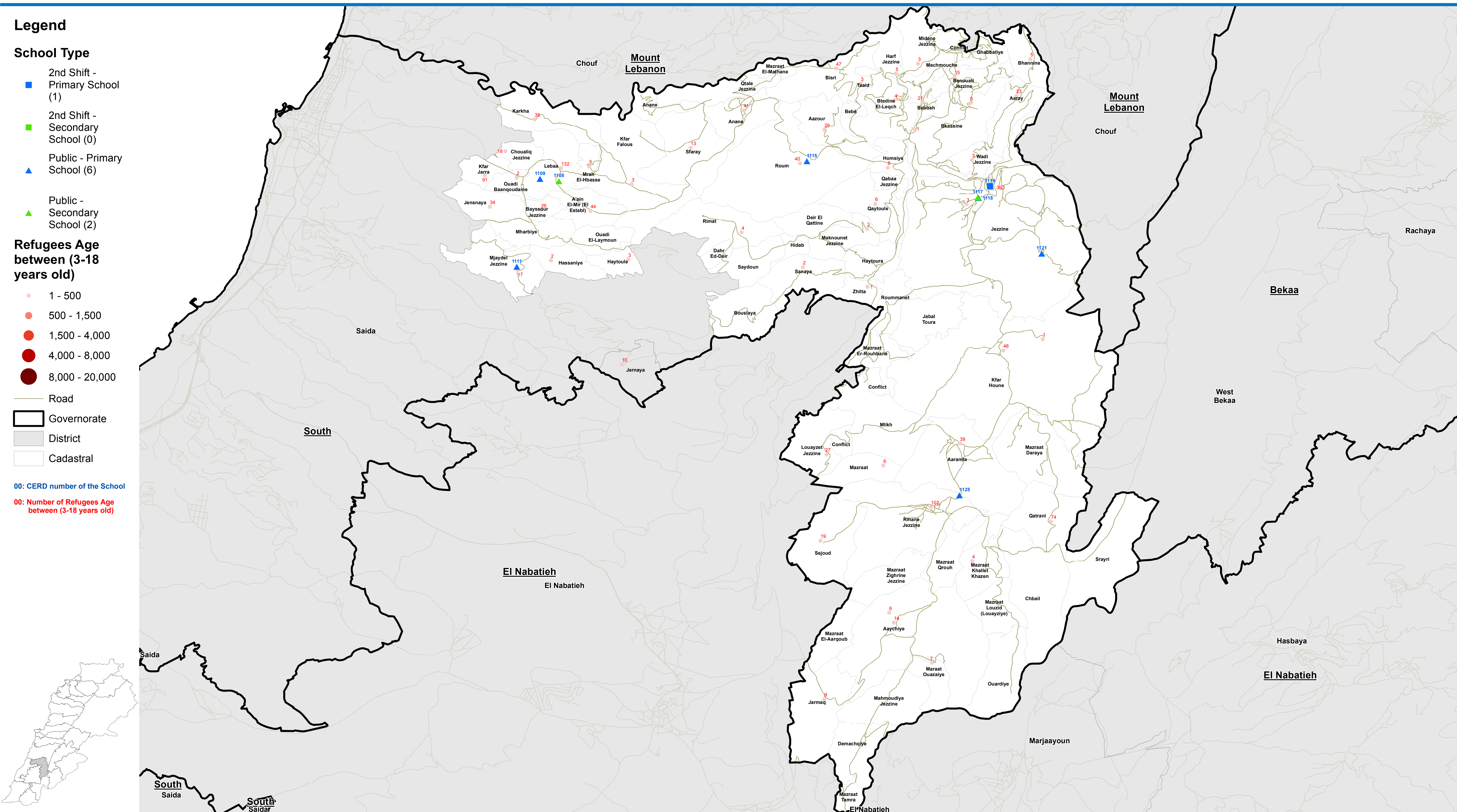
- 2nd Shift - Primary School (1)
- 2nd Shift - Secondary School (0)
- ▲ Public - Primary School (6)
- ▲ Public - Secondary School (2)

Refugees Age between (3-18 years old)

- 1 - 500
- 500 - 1,500
- 1,500 - 4,000
- 4,000 - 8,000
- 8,000 - 20,000
- Road
- ▭ Governorate
- ▭ District
- ▭ Cadastral

00: CERD number of the School

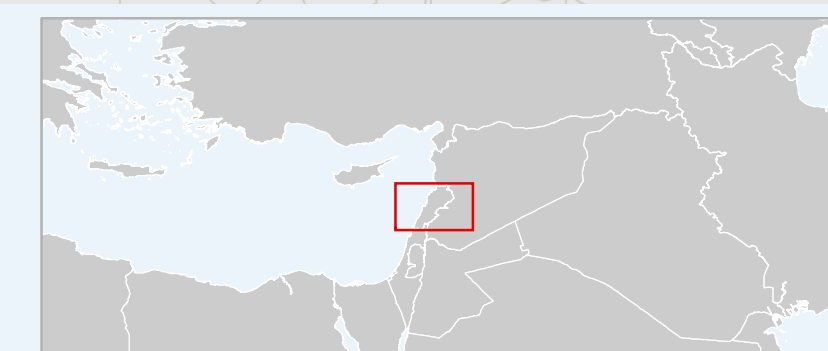
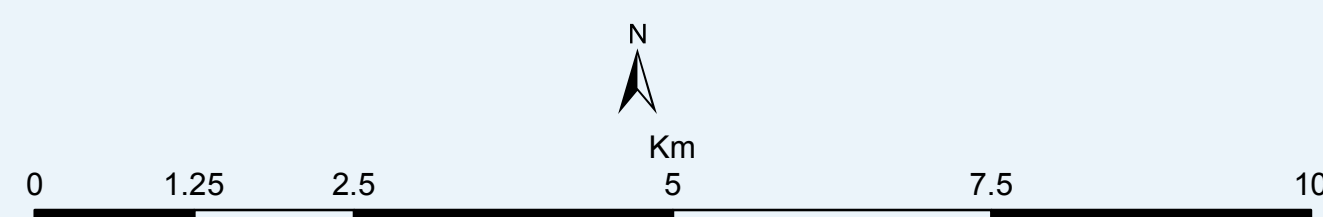
00: Number of Refugees Age between (3-18 years old)



This map has been produced by the Inter-Agency Information Management Unit of UNHCR based on maps and material provided by the Government of Lebanon for operational purposes. It does not constitute an official United Nations map. The designations employed and the presentation of material on this map do not imply the expression of any opinion whatsoever on the part of the Secretariat of the United Nations concerning the legal status of any country, territory, city or area or of its authorities, or concerning the delimitation of its frontiers or boundaries.

Data Sources:
- Refugee population and location data by UNHCR as of 30 June 2016. For more information on refugee data, contact Diana El Habr at elhabr@unhcr.org

GIS & Mapping by UNHCR.
For more information about mapping; contact Maroun Sader at sader@unhcr.org



SYRIA REFUGEE RESPONSE

School Aged Children (3 to 18) vs Distribution of Public Schools, Second shift Public Schools

as of 29 September 2016





Mount Lebanon Governorate, Kesrwane District - Number of syrian refugees age between 3 to 18 : **6,657**

Legend

School Type

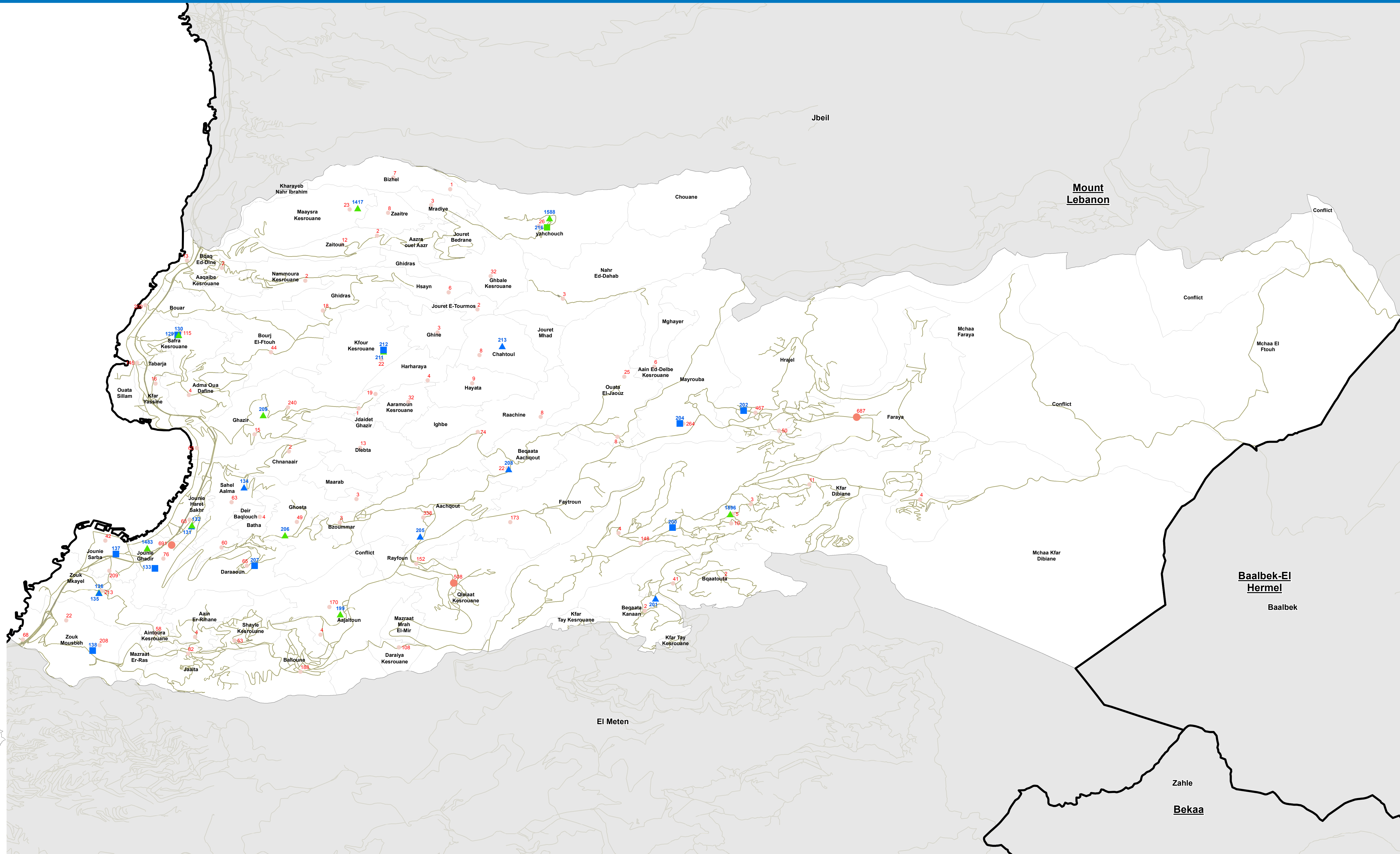
- 2nd Shift - Primary School (9)
- 2nd Shift - Secondary School (1)
- ▲ Public - Primary School (7)
- ▲ Public - Secondary School (11)

Refugees Age between (3-18 years old)

- 1 - 500
- 500 - 1,500
- 1,500 - 4,000
- 4,000 - 8,000
- 8,000 - 20,000
-  Road
-  Governorate
-  District
-  Cadastral

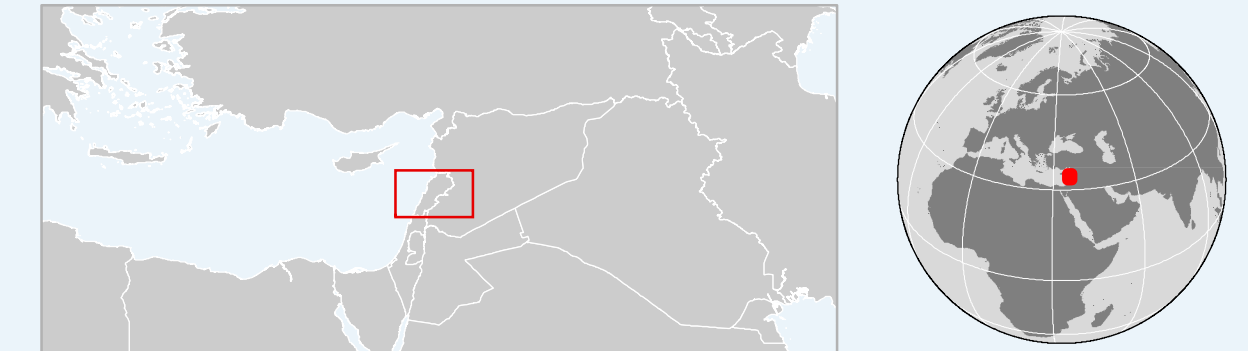
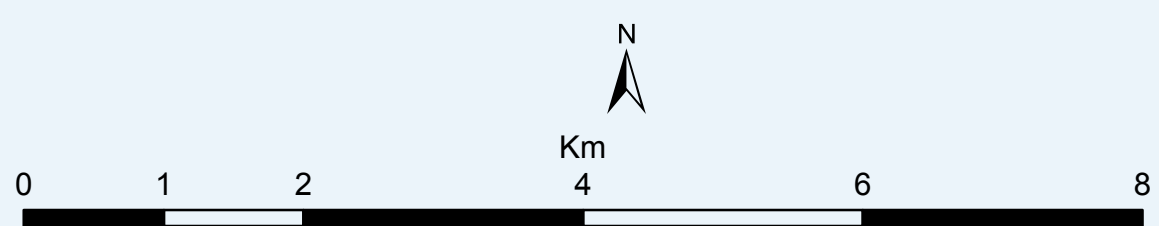
00: CERD number of the School

00: Number of Refugees Age between (3-18 years old)



This map has been produced by the Inter-Agency Information Management Unit of UNHCR based on maps and material provided by the Government of Lebanon for operational purposes. It does not constitute an official United Nations map. The designations employed and the presentation of material on this map do not imply the expression of any opinion whatsoever on the part of the Secretariat of the United Nations concerning the legal status of any country, territory, city or area or of its authorities, or concerning the delimitation of its frontiers or boundaries.

Data Sources:
 - Refugee population and location data by UNHCR as of 30 June 2016. For more information on refugee data, contact Diana El Habr at elhabr@unhcr.org
 GIS & Mapping by UNHCR.
 For more information about mapping; contact Maroun Sader at sader@unhcr.org

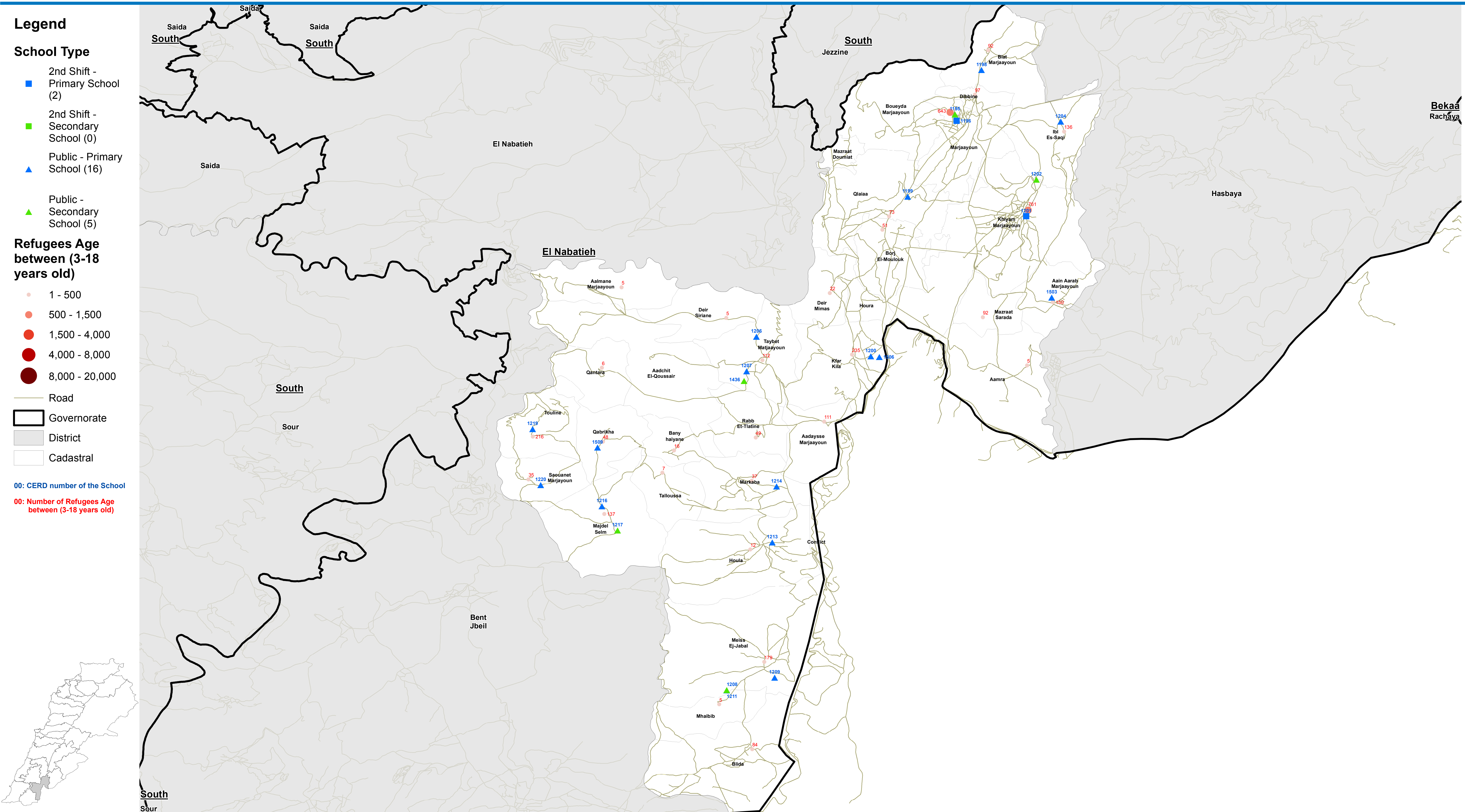


SYRIA REFUGEE RESPONSE

School Aged Children (3 to 18) vs Distribution of Public Schools, Second shift Public Schools

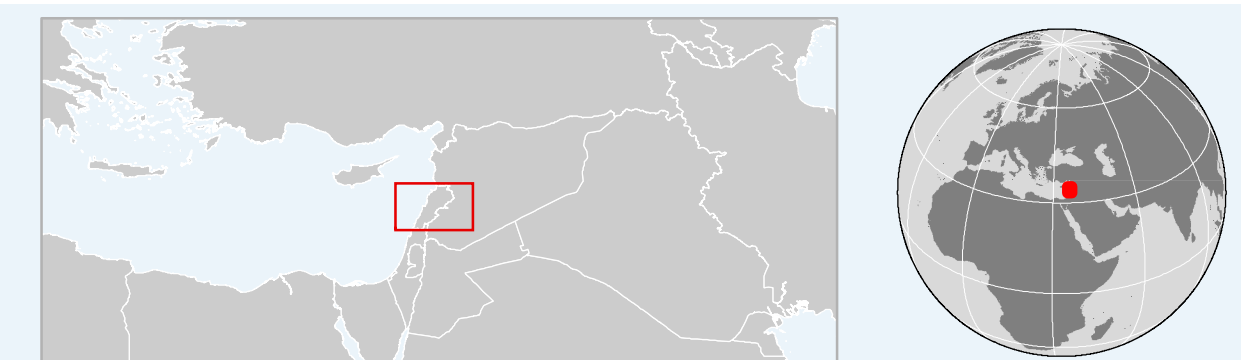
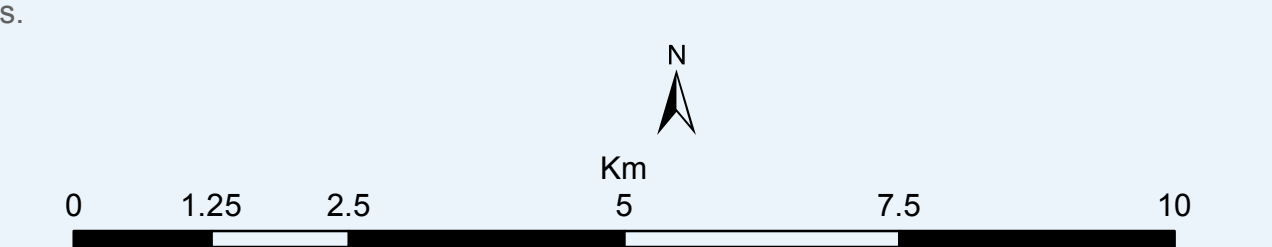
as of 29 September 2016

El Nabatieh Governorate, Marjaayoun District - Number of syrian refugees age between 3 to 18 : **3,422**



This map has been produced by the Inter-Agency Information Management Unit of UNHCR based on maps and material provided by the Government of Lebanon for operational purposes. It does not constitute an official United Nations map. The designations employed and the presentation of material on this map do not imply the expression of any opinion whatsoever on the part of the Secretariat of the United Nations concerning the legal status of any country, territory, city or area or of its authorities, or concerning the delimitation of its frontiers or boundaries.

Data Sources:
 - Refugee population and location data by UNHCR as of 30 June 2016. For more information on refugee data, contact Diana El Habr at elhabr@unhcr.org
 GIS & Mapping by UNHCR.
 For more information about mapping; contact Maroun Sader at sader@unhcr.org



SYRIA REFUGEE RESPONSE

School Aged Children (3 to 18) vs Distribution of Public Schools, Second shift Public Schools

as of 29 September 2016

Bekaa Governorate, Rachaya District - Number of syrian refugees age between 3 to 18 : **4,691**





Legend

School Type

- 2nd Shift - Primary School (3)
- 2nd Shift - Secondary School (2)
- ▲ Public - Primary School (16)
- ▲ Public - Secondary School (2)

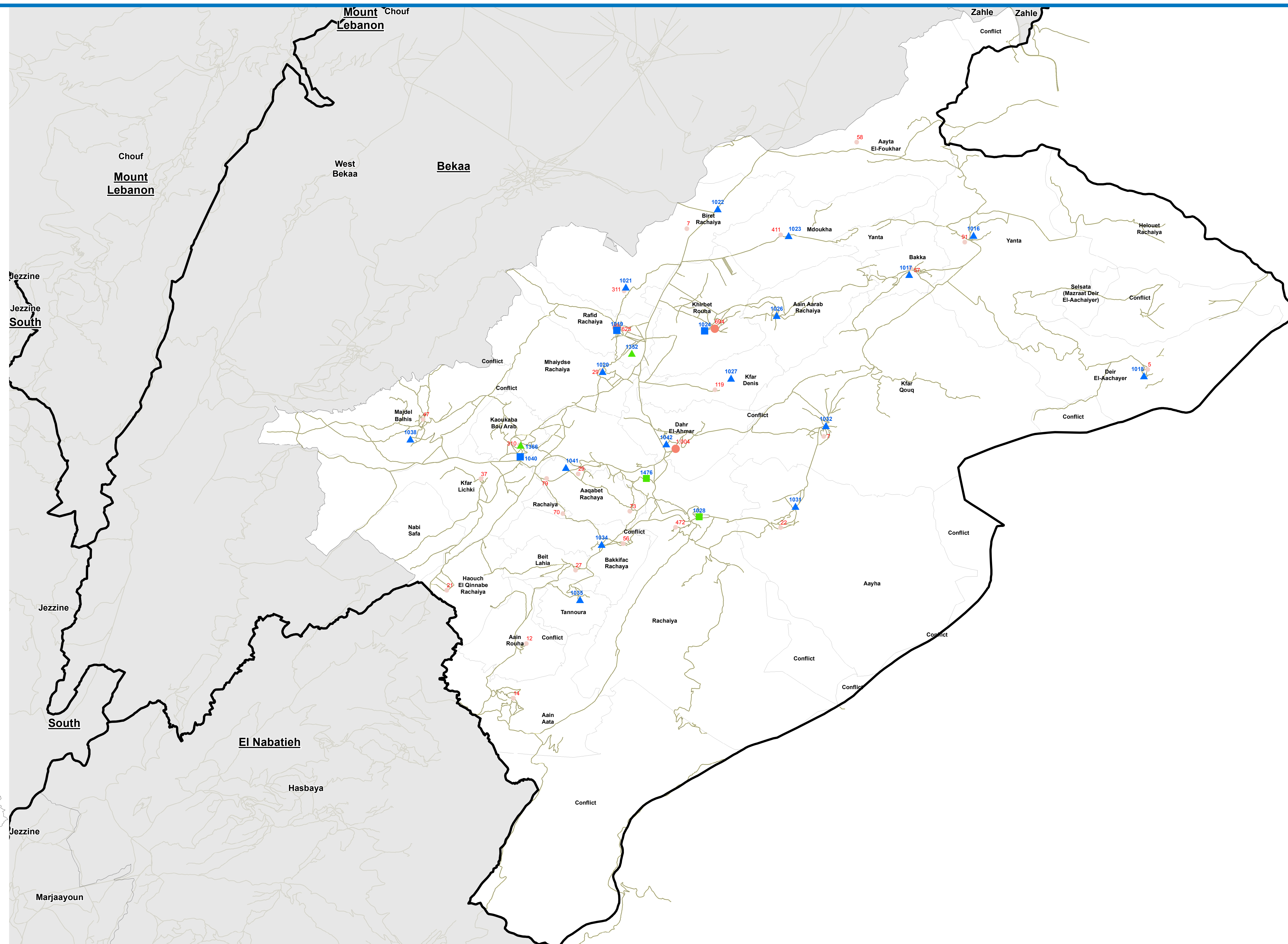
Refugees Age between (3-18 years old)

- 1 - 500
- 500 - 1,500
- 1,500 - 4,000
- 4,000 - 8,000
- 8,000 - 20,000

-  Road
-  Governorate
-  District
-  Cadastral

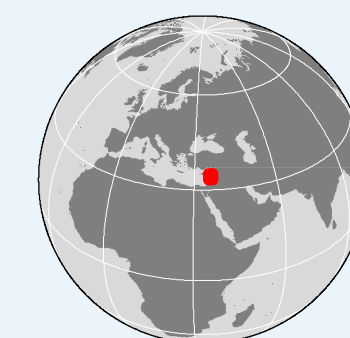
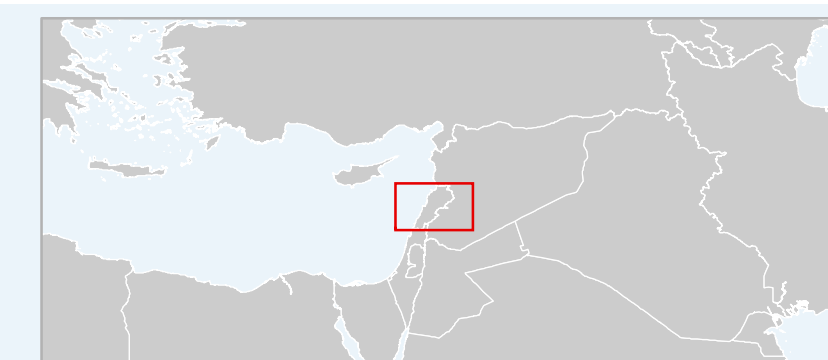
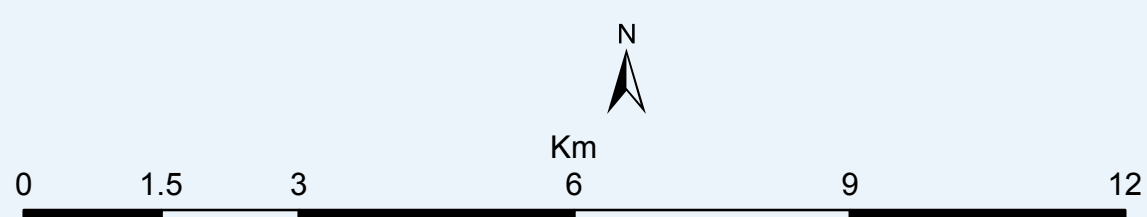
00: CERD number of the School

00: Number of Refugees Age between (3-18 years old)



This map has been produced by the Inter-Agency Information Management Unit of UNHCR based on maps and material provided by the Government of Lebanon for operational purposes. It does not constitute an official United Nations map. The designations employed and the presentation of material on this map do not imply the expression of any opinion whatsoever on the part of the Secretariat of the United Nations concerning the legal status of any country, territory, city or area or of its authorities, or concerning the delimitation of its frontiers or boundaries.

Data Sources:
 - Refugee population and location data by UNHCR as of 30 June 2016. For more information on refugee data, contact Diana El Habr at elhabr@unhcr.org
 - GIS & Mapping by UNHCR.
 For more information about mapping; contact Maroun Sader at sader@unhcr.org



Legend

School Type

- 2nd Shift - Primary School (19) ■
- 2nd Shift - Secondary School (0) ■
- Public - Primary School (38) ▲
- Public - Secondary School (15) ▲

Refugees Age between (3-18 years old)

- 1 - 500 ●
- 500 - 1,500 ●
- 1,500 - 4,000 ●
- 4,000 - 8,000 ●
- 8,000 - 20,000 ●

— Road

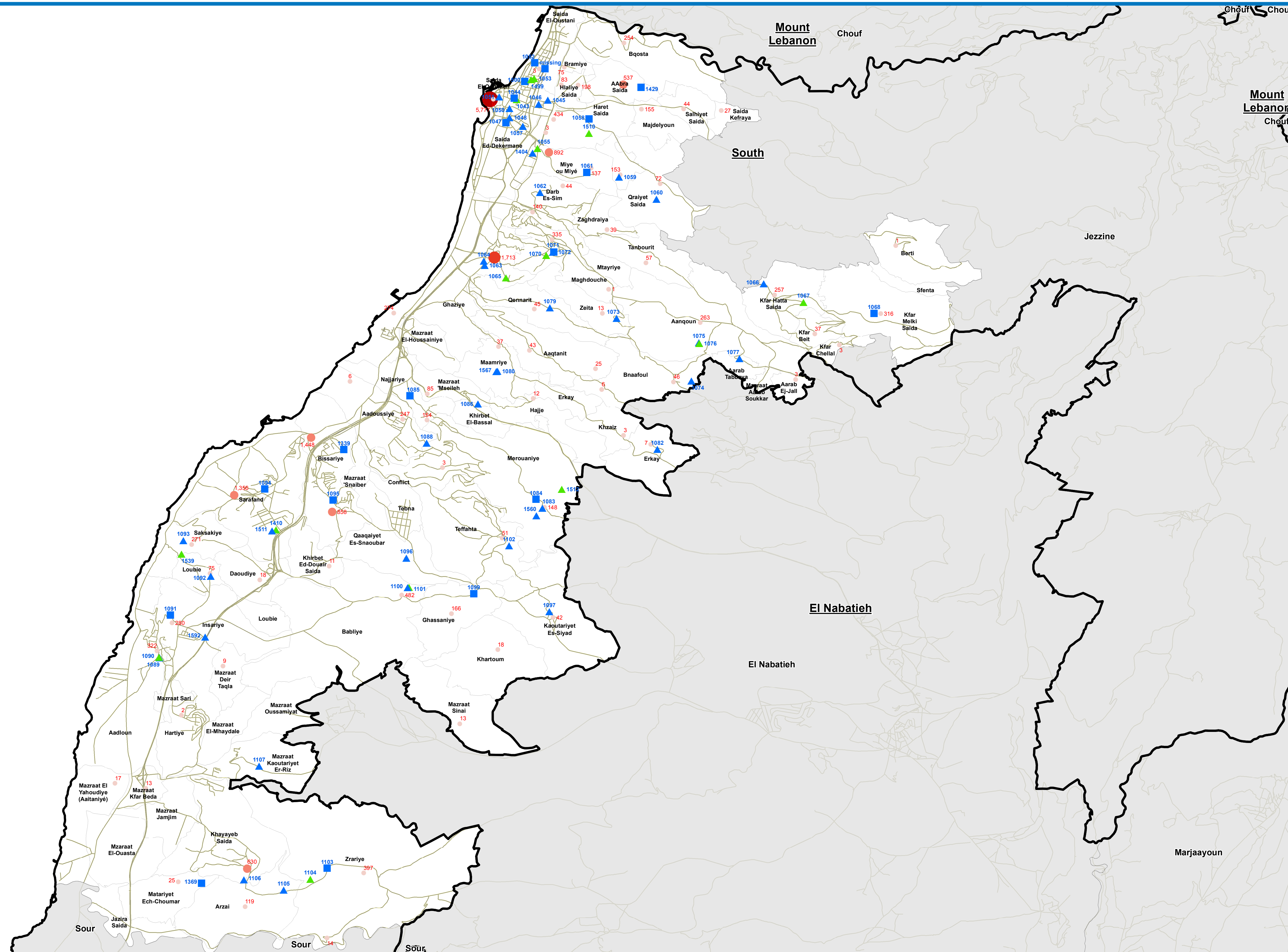
▭ Governorate

▭ District

▭ Cadastral

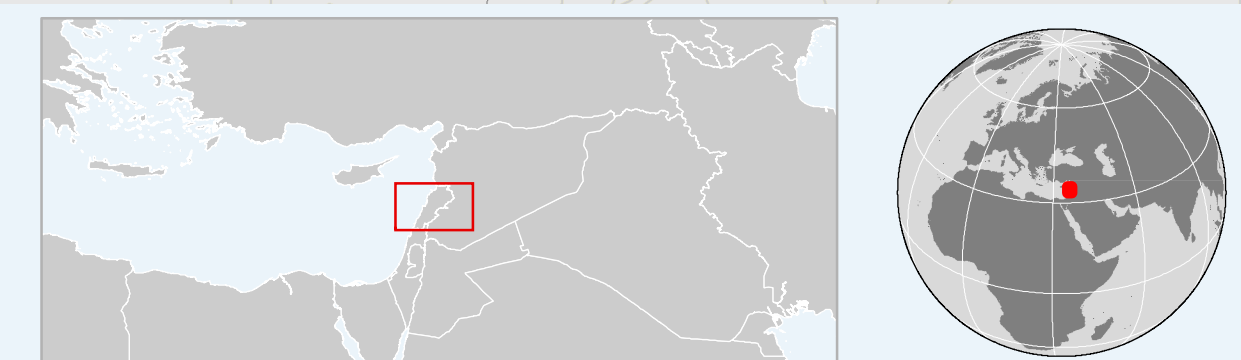
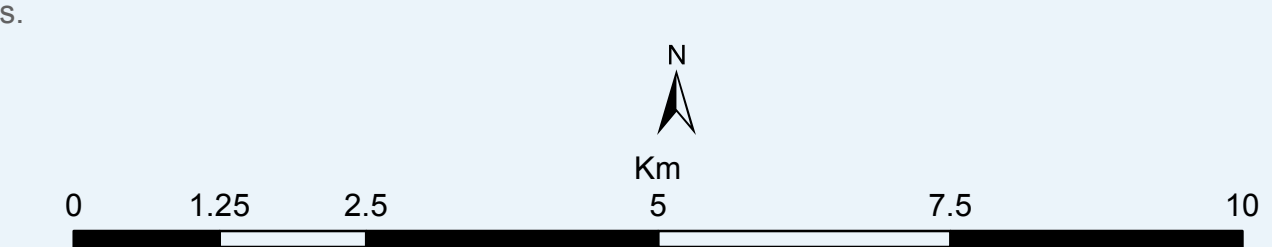
00: CERD number of the School

00: Number of Refugees Age between (3-18 years old)



This map has been produced by the Inter-Agency Information Management Unit of UNHCR based on maps and material provided by the Government of Lebanon for operational purposes. It does not constitute an official United Nations map. The designations employed and the presentation of material on this map do not imply the expression of any opinion whatsoever on the part of the Secretariat of the United Nations concerning the legal status of any country, territory, city or area or of its authorities, or concerning the delimitation of its frontiers or boundaries.

Data Sources:
 - Refugee population and location data by UNHCR as of 30 June 2016. For more information on refugee data, contact Diana El Habr at elhabr@unhcr.org
 - GIS & Mapping by UNHCR.
 For more information about mapping; contact Maroun Sader at sader@unhcr.org



Legend

School Type

- 2nd Shift - Primary School (12) ■
- 2nd Shift - Secondary School (0) ■
- Public - Primary School (47) ▲
- Public - Secondary School (14) ▲

Refugees Age between (3-18 years old)

- 1 - 500 ●
- 500 - 1,500 ●
- 1,500 - 4,000 ●
- 4,000 - 8,000 ●
- 8,000 - 20,000 ●

— Road

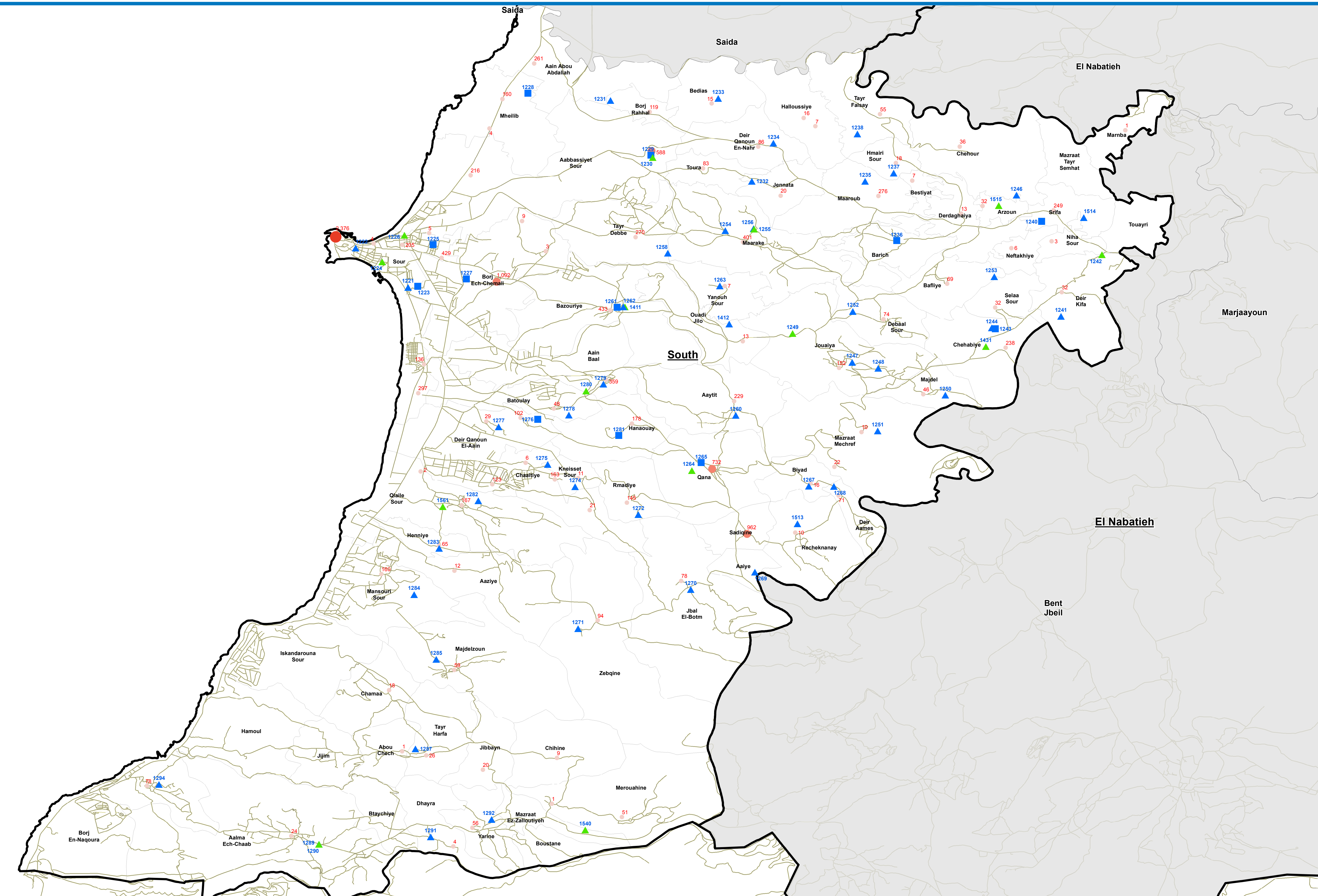
▭ Governorate

▭ District

▭ Cadastral

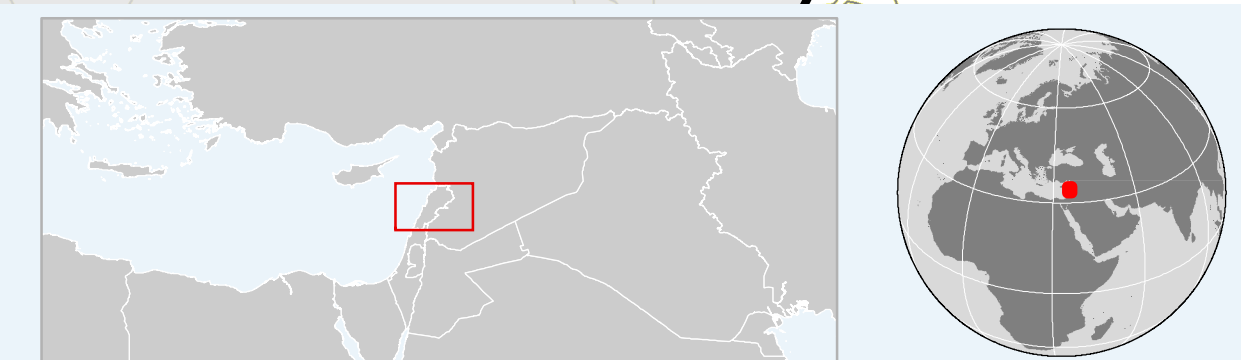
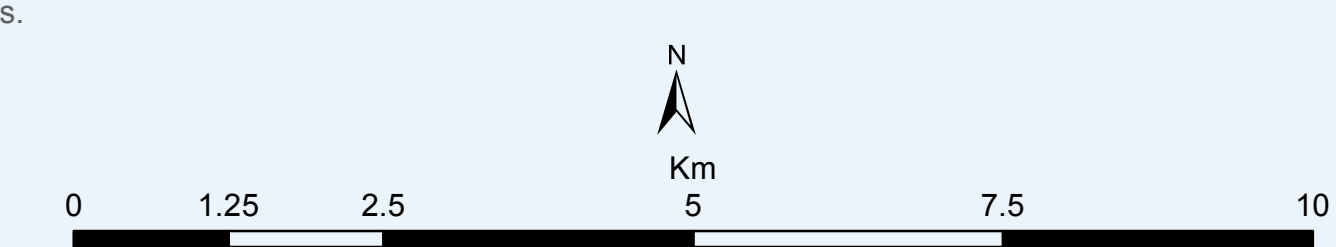
00: CERD number of the School

00: Number of Refugees Age between (3-18 years old)



This map has been produced by the Inter-Agency Information Management Unit of UNHCR based on maps and material provided by the Government of Lebanon for operational purposes. It does not constitute an official United Nations map. The designations employed and the presentation of material on this map do not imply the expression of any opinion whatsoever on the part of the Secretariat of the United Nations concerning the legal status of any country, territory, city or area or of its authorities, or concerning the delimitation of its frontiers or boundaries.

Data Sources:
 - Refugee population and location data by UNHCR as of 30 June 2016. For more information on refugee data, contact Diana El Habr at elhabr@unhcr.org
 - GIS & Mapping by UNHCR.
 For more information about mapping; contact Maroun Sader at sader@unhcr.org



Legend

School Type

- 2nd Shift - Primary School (17)
- 2nd Shift - Secondary School (0)
- ▲ Public - Primary School (67)
- ▲ Public - Secondary School (12)

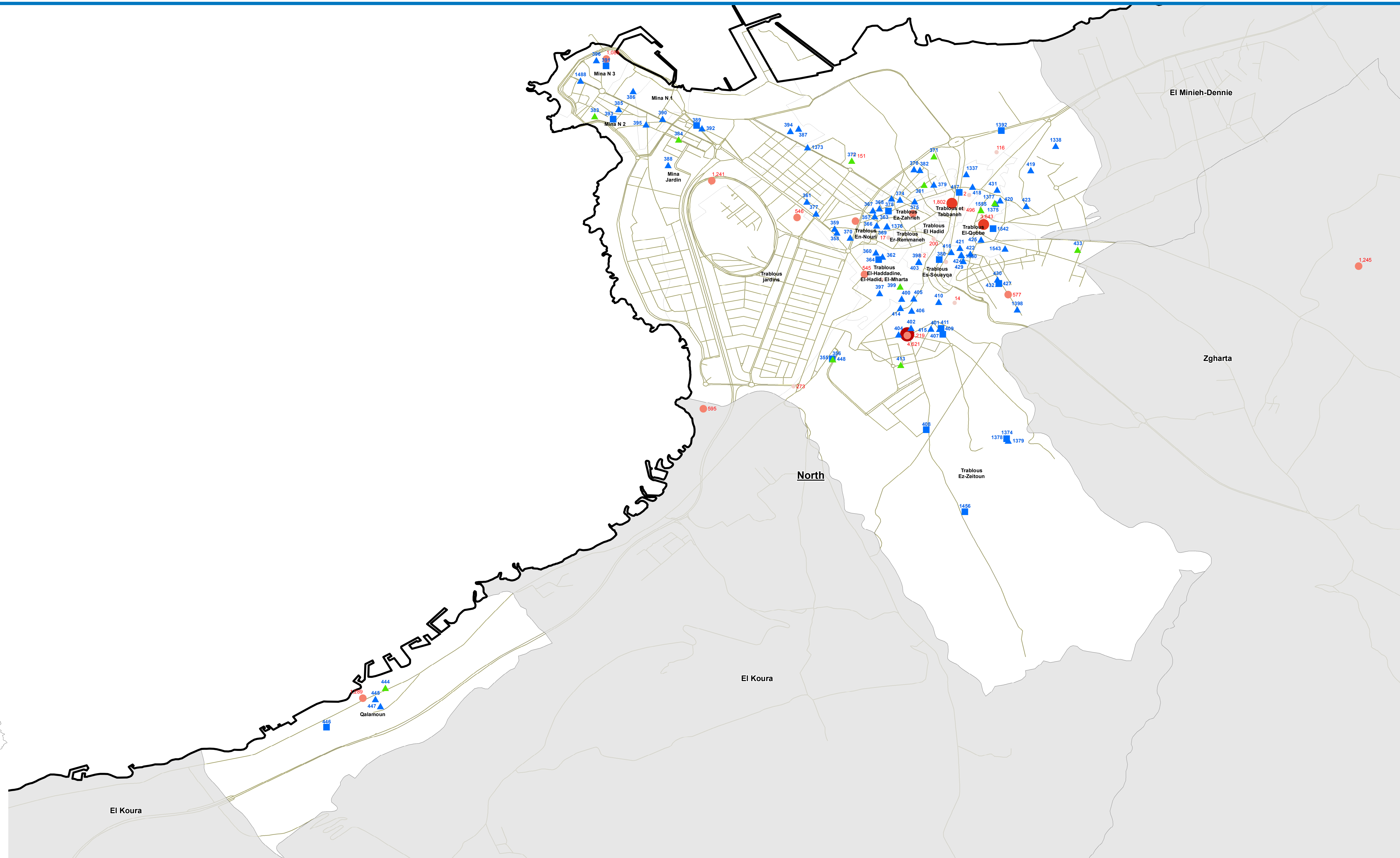
Refugees Age between (3-18 years old)

- 1 - 500
- 500 - 1,500
- 1,500 - 4,000
- 4,000 - 8,000
- 8,000 - 20,000

- Road
- Governorate
- District
- Cadastral

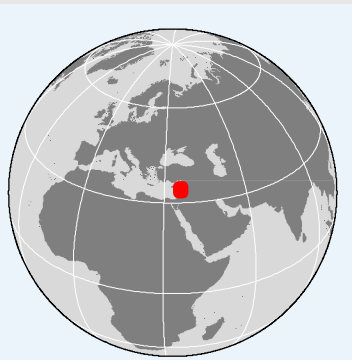
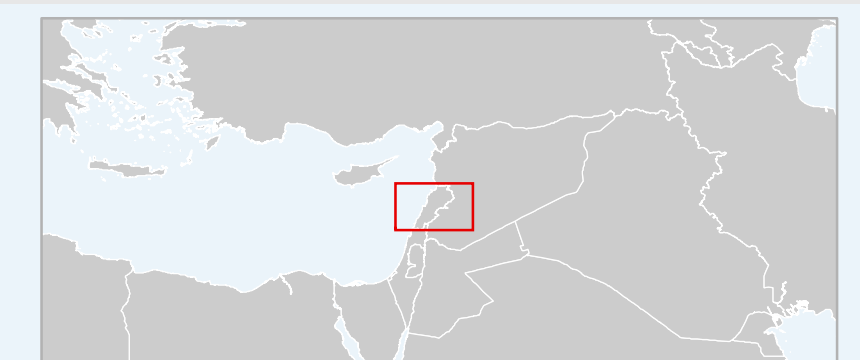
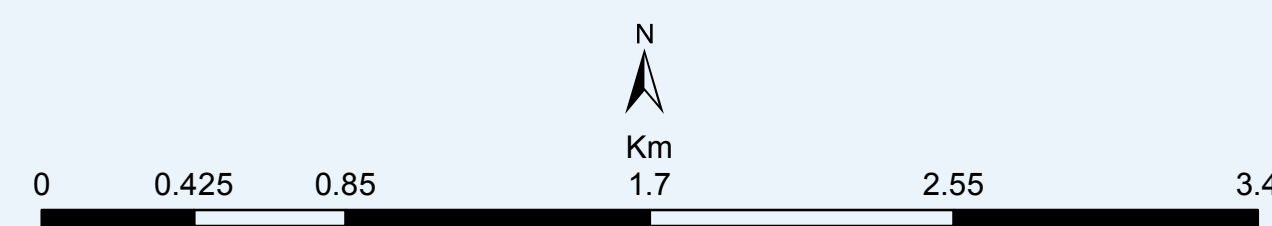
00: CERD number of the School

00: Number of Refugees Age between (3-18 years old)



This map has been produced by the Inter-Agency Information Management Unit of UNHCR based on maps and material provided by the Government of Lebanon for operational purposes. It does not constitute an official United Nations map. The designations employed and the presentation of material on this map do not imply the expression of any opinion whatsoever on the part of the Secretariat of the United Nations concerning the legal status of any country, territory, city or area or of its authorities, or concerning the delimitation of its frontiers or boundaries.

Data Sources:
 - Refugee population and location data by UNHCR as of 30 June 2016. For more information on refugee data, contact Diana El Habr at elhabr@unhcr.org
 GIS & Mapping by UNHCR.
 For more information about mapping; contact Maroun Sader at sader@unhcr.org



SYRIA REFUGEE RESPONSE

School Aged Children (3 to 18) vs Distribution of Public Schools, Second shift Public Schools

as of 29 September 2016

Bekaa Governorate, West Bekaa District - Number of syrian refugees age between 3 to 18 : 30,706





Legend

School Type

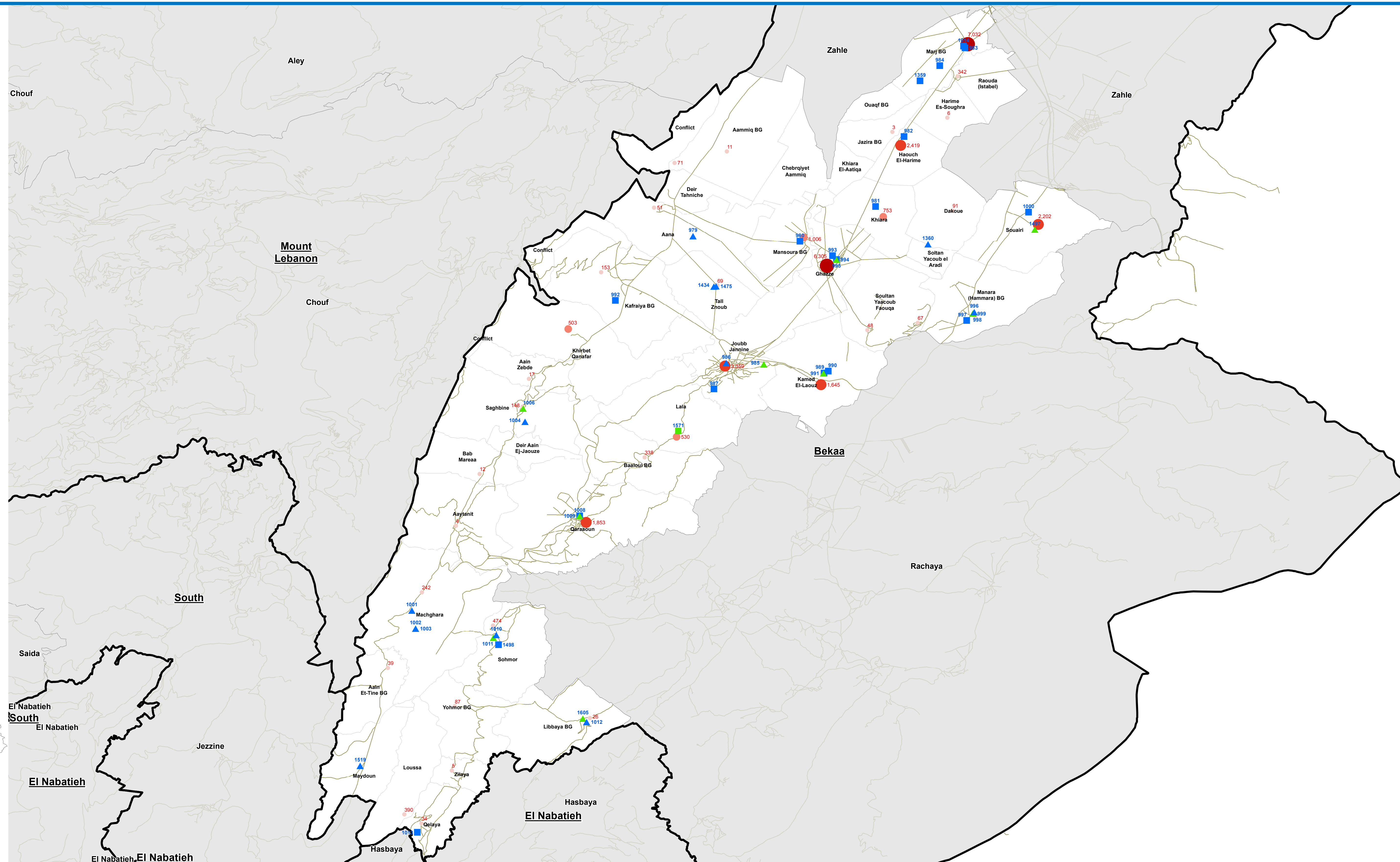
- 2nd Shift - Primary School (18)
- 2nd Shift - Secondary School (1)
- ▲ Public - Primary School (13)
- ▲ Public - Secondary School (10)

Refugees Age between (3-18 years old)

- 1 - 500
- 500 - 1,500
- 1,500 - 4,000
- 4,000 - 8,000
- 8,000 - 20,000

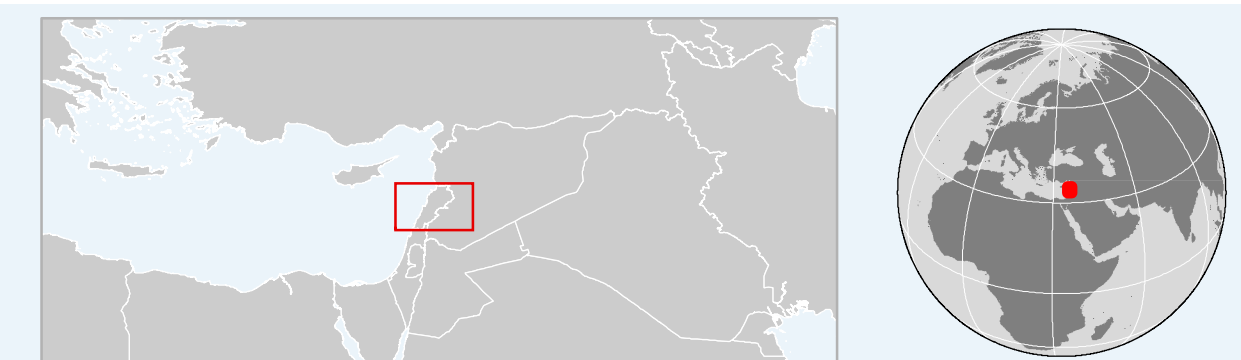
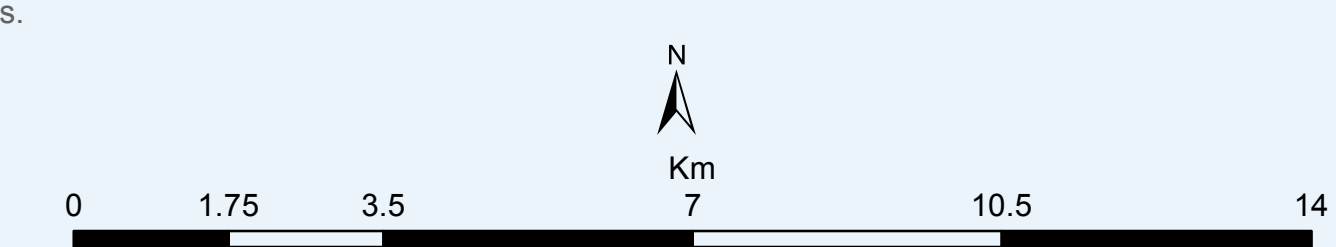
-  Road
-  Governorate
-  District
-  Cadastral

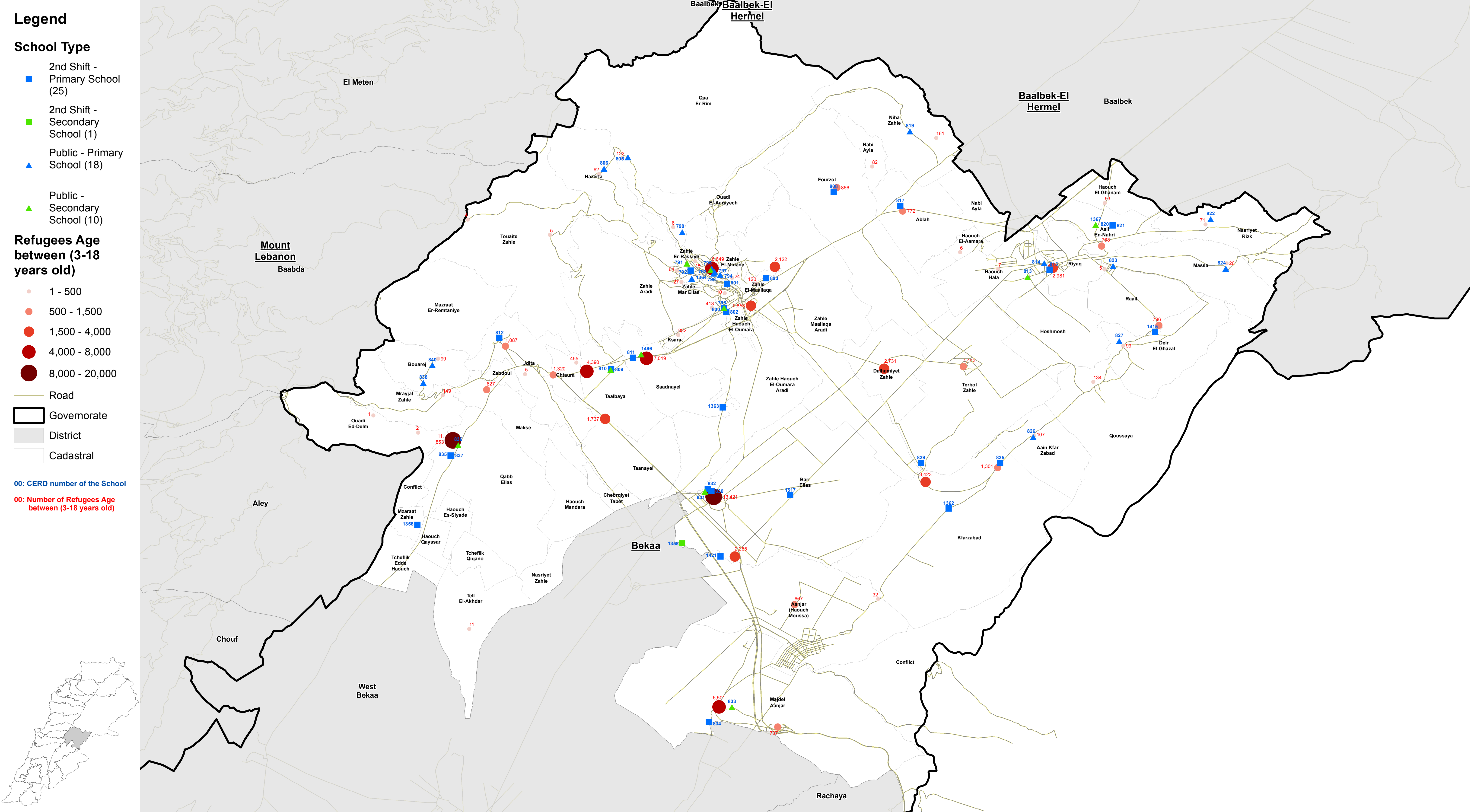
- 00: CERD number of the School
- 00: Number of Refugees Age between (3-18 years old)



This map has been produced by the Inter-Agency Information Management Unit of UNHCR based on maps and material provided by the Government of Lebanon for operational purposes. It does not constitute an official United Nations map. The designations employed and the presentation of material on this map do not imply the expression of any opinion whatsoever on the part of the Secretariat of the United Nations concerning the legal status of any country, territory, city or area or of its authorities, or concerning the delimitation of its frontiers or boundaries.

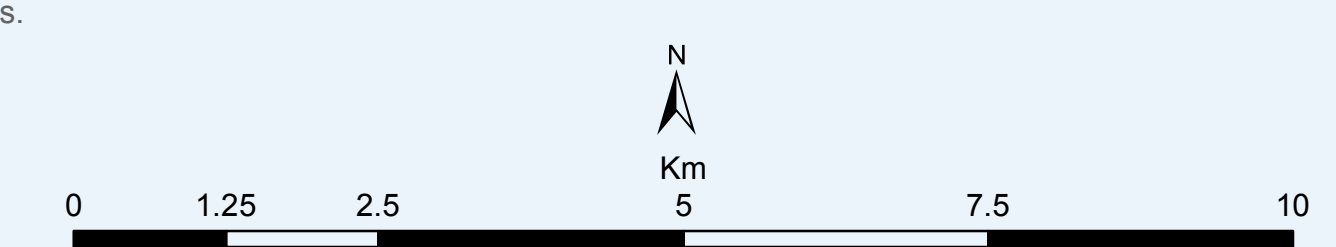
Data Sources:
 - Refugee population and location data by UNHCR as of 30 June 2016. For more information on refugee data, contact Diana El Habr at elhabr@unhcr.org
 - GIS & Mapping by UNHCR.
 For more information about mapping; contact Maroun Sader at sader@unhcr.org





This map has been produced by the Inter-Agency Information Management Unit of UNHCR based on maps and material provided by the Government of Lebanon for operational purposes. It does not constitute an official United Nations map. The designations employed and the presentation of material on this map do not imply the expression of any opinion whatsoever on the part of the Secretariat of the United Nations concerning the legal status of any country, territory, city or area or of its authorities, or concerning the delimitation of its frontiers or boundaries.

Data Sources:
 - Refugee population and location data by UNHCR as of 30 June 2016. For more information on refugee data, contact Diana El Habr at elhabr@unhcr.org
 GIS & Mapping by UNHCR.
 For more information about mapping; contact Maroun Sader at sader@unhcr.org



Legend

School Type

- 2nd Shift - Primary School (8) ■
- 2nd Shift - Secondary School (0) ■
- Public - Primary School (17) ▲
- Public - Secondary School (4) ▲

Refugees Age between (3-18 years old)

- 1 - 500 ●
- 500 - 1,500 ●
- 1,500 - 4,000 ●
- 4,000 - 8,000 ●
- 8,000 - 20,000 ●

— Road

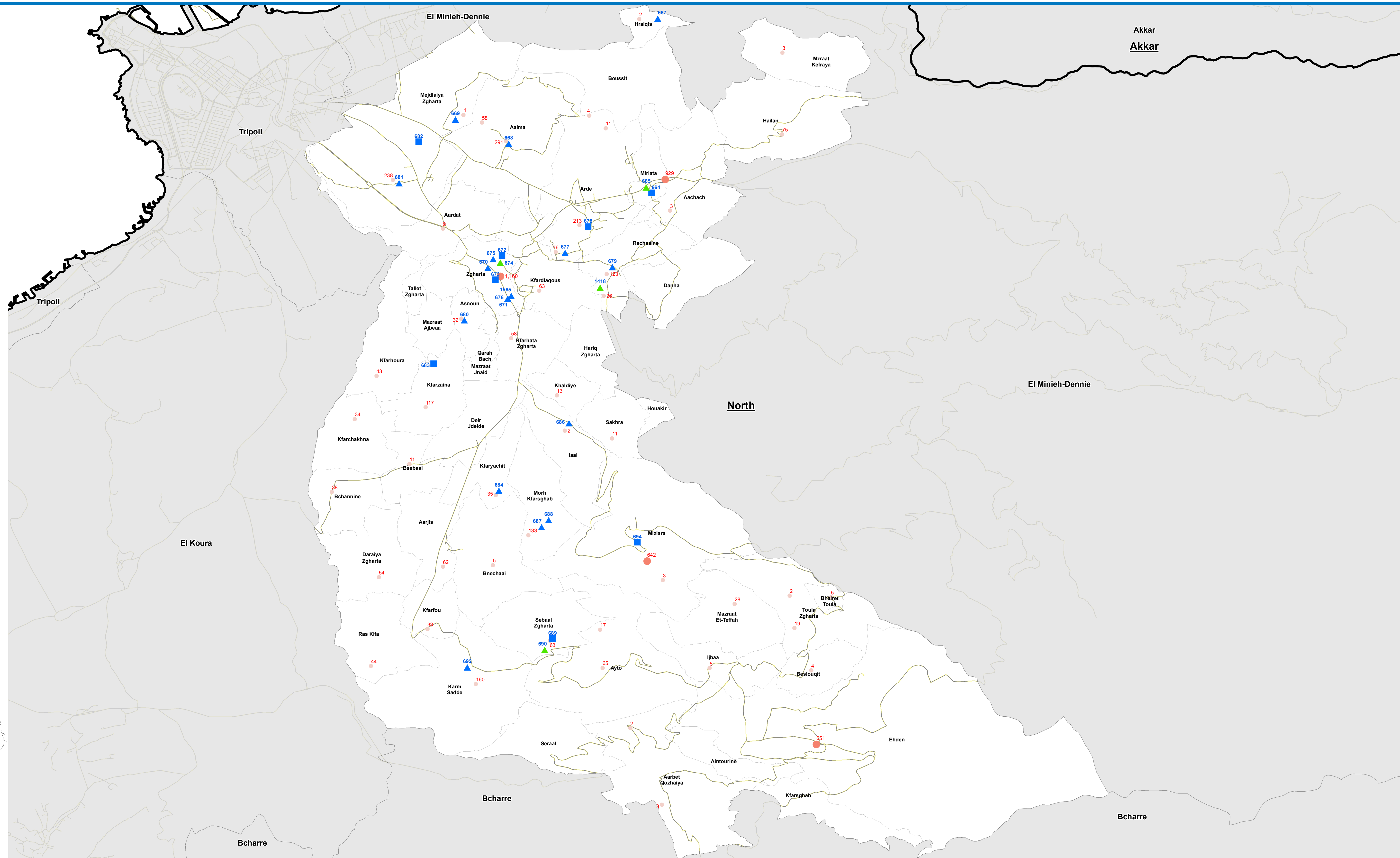
▭ Governorate

▭ District

▭ Cadastral

00: CERD number of the School

00: Number of Refugees Age between (3-18 years old)



This map has been produced by the Inter-Agency Information Management Unit of UNHCR based on maps and material provided by the Government of Lebanon for operational purposes. It does not constitute an official United Nations map. The designations employed and the presentation of material on this map do not imply the expression of any opinion whatsoever on the part of the Secretariat of the United Nations concerning the legal status of any country, territory, city or area or of its authorities, or concerning the delimitation of its frontiers or boundaries.

Data Sources:
 - Refugee population and location data by UNHCR as of 30 June 2016. For more information on refugee data, contact Diana El Habr at elhabr@unhcr.org
 - GIS & Mapping by UNHCR.
 For more information about mapping; contact Maroun Sader at sader@unhcr.org

