

Kenya - Dadaab District

Dagahaley Refugee Camp Overview

As of June 2013



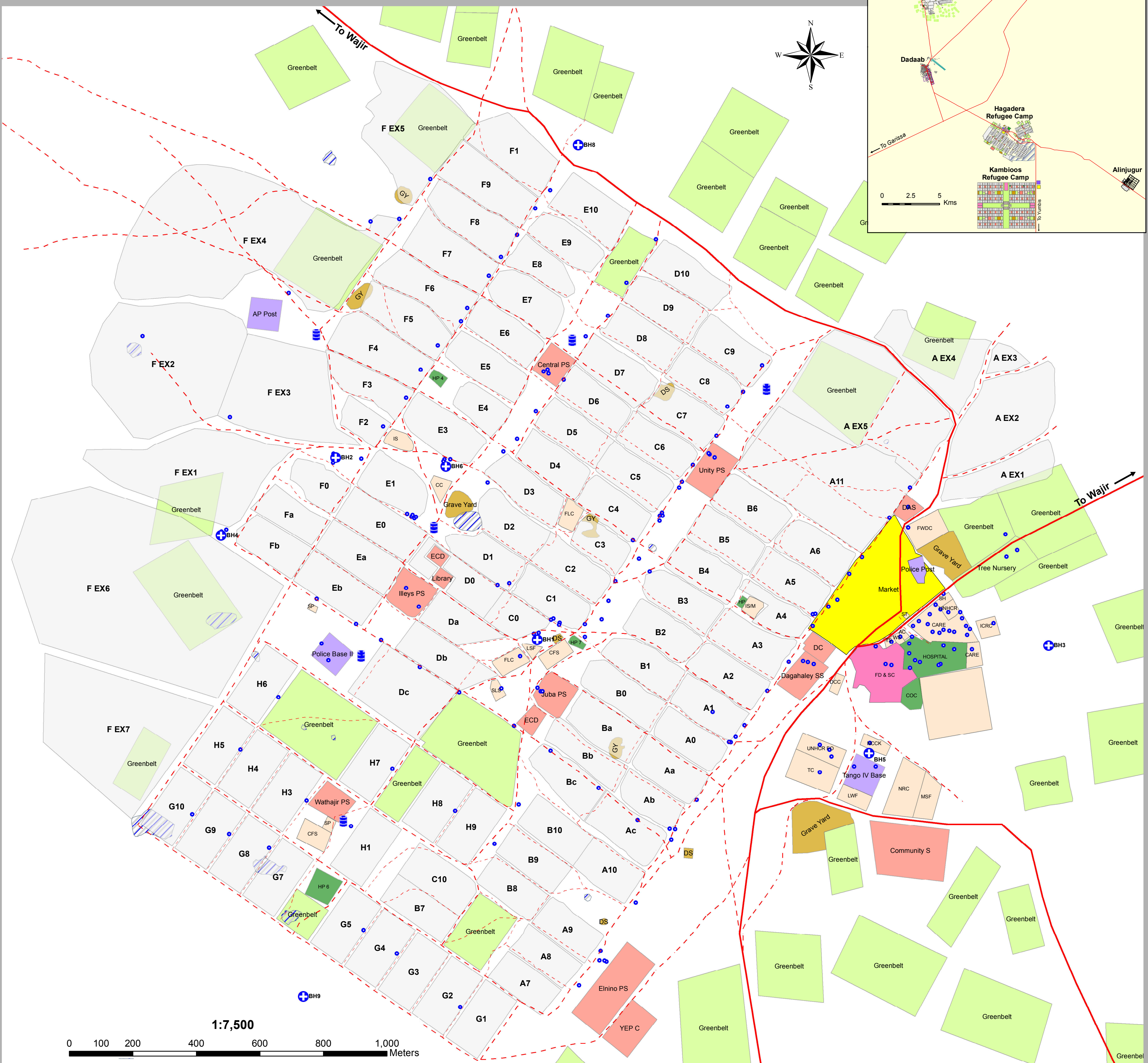
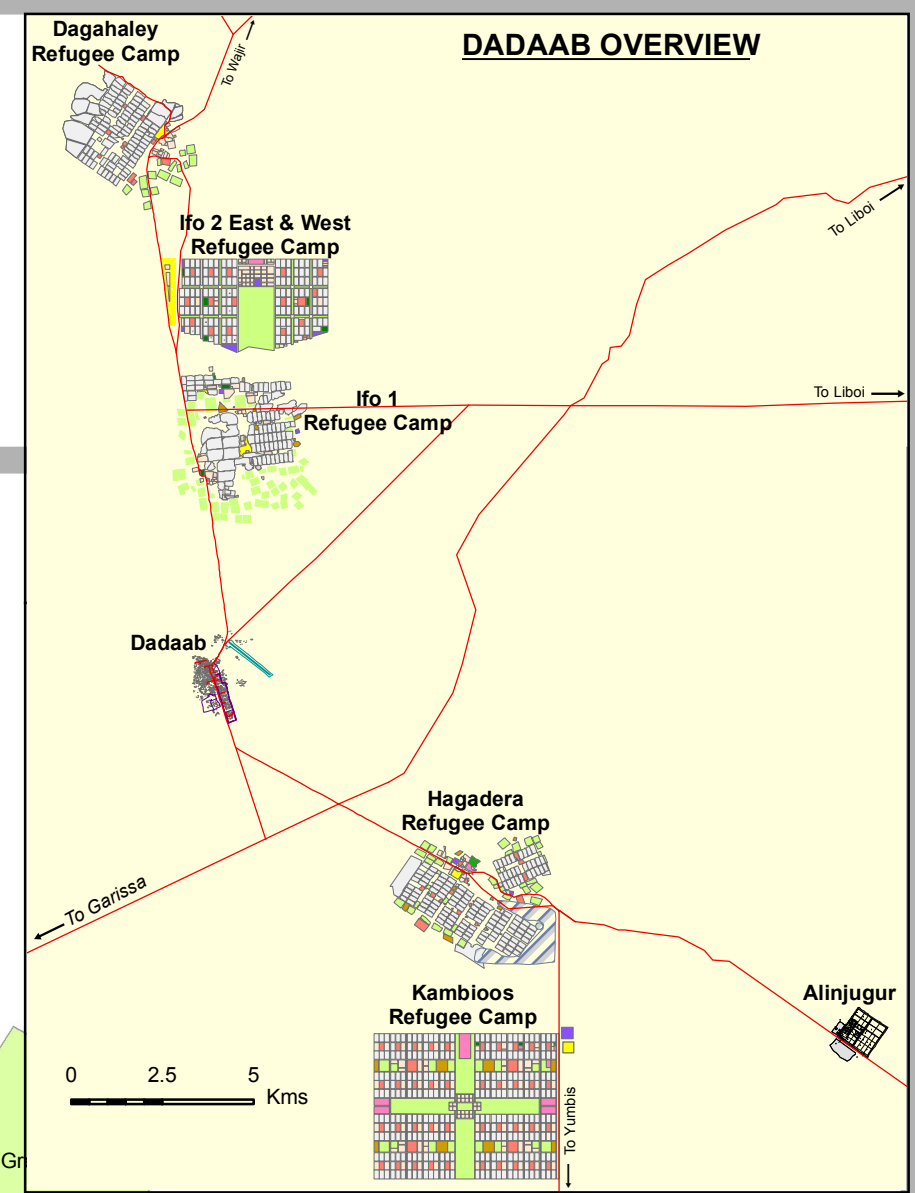
Geographic Information Systems unit
LWF/DWS-Dadaab
©2013

Sources: UNHCR, LWF/DWS-Dadaab


Datum: WGS 1984

Projection: UTM Zone 37

The boundaries and names shown and the designations used on this map do not imply official endorsement or acceptance by the United Nations



1:7,500



Services and Providers

Core Relief Items 1. CARE 2. UNHCR	Education 1. AVSI 2. CARE 3. FilmAid 4. NRC 5. UNHCR 6. UNICEF 7. WTK	Community Services 1. LWF 2. CARE	Food 1. CARE 2. NRC 3. SCUK 4. WFP	Health 1. ADEO 2. FilmAid 3. IOM 4. NCKK 5. UNHCR
HIV/AIDS 1. CARE 2. HI 3. NCKK 4. SCI 5. UNHCR 6. WTK	Livelihood 1. DRC	Gender Based Violence 1. CARE	Logistics 1. CARE 2. UNHCR	Protection 1. CARE 2. DRC 3. LWF 4. NCKK 5. RCK 6. SCI 7. UNHCR
Registration 1. UNHCR	Shelter 1. NCKK 2. NRC	Nutrition 1. ADEO 2. UNHCR	Water & Sanitation 1. CARE 2. NRC 3. UNHCR	Transportation 1. IOM

Key

AC - Atlas Computers	FWDC - Fire Wood Distribution Centre	SLS - Slaughter Slab
CC - Community Centre	HP - Health Post	ST - Safaricom Tower
CFS - Child Friendly Space	GY - Grave Yard	SO - Satellite Office
COC - Cholera Outbreak Centre	IS/M - Islamic School/Mosque	SS - Secondary School
DAS - Dagahaley Adult School	LWF - Lutheran World Federation	TC - Transit Centre
DC - Disability Centre	NCCK - National Council of Churches in Kenya	TS - Tailoring School
DCC - Dagahaley Computer Centre	NRC - Norwegian Refugee Council	UNHCR - United Nations High Commissioner for Refugees
DS - Disposal Site	MSF - Medicines San Frontiers	WS - Welding Shed
FD & SC - Food Distribution & Centre	PS - Primary school	YEP C - Youth Education Pack Centre
FLC - Family Life Centre	SH - Social Hall	
FO - Field Office		

Population; 98,700 Persons
Camp size
1. Hectares - 820.9563
2. Kilometers Squared - 8.21

Legend

Food	Main road
Blocks	Utility road
Health	Trails
Market	Water points
Security	Water Tanks
Boreholes	
Education	
Sanitation	
Environment	
Camp Facilities	
Flood Prone Areas	