














### Camp Infrastructure

-  Delineation
-  Sector
-  Health
-  Office
-  Registration
-  Distribution
-  Education
-  Friendly Space
-  Mosque
-  Community Centre
-  Service
-  Storage
-  Under Construction
-  Entrance
-  Office
-  Bakery
-  Mosque
-  Wash Centre
-  Borehole

**GPS Coordinates of camp location:**  
Longitude: 43° 36' 28.235" E (43.607843)  
Latitude: 36° 20' 24.873" N (36.340243)

Thematic Data: 22 December 2014 - REACH  
Administrative boundaries: GADM  
Background imagery: 14/12/2014 DigitalGlobe  
Projection: WGS 1984 UTM Zone 38N

Contact : [iraq@reach-initiative.org](mailto:iraq@reach-initiative.org)  
File: IRQ\_SyriaCrisis\_Gawilan\_Overview\_28Dec2014

Note: Data, designations and boundaries contained on this map are not warranted to be error-free and do not imply acceptance by the REACH partners, associates or donors mentioned on this map.

