











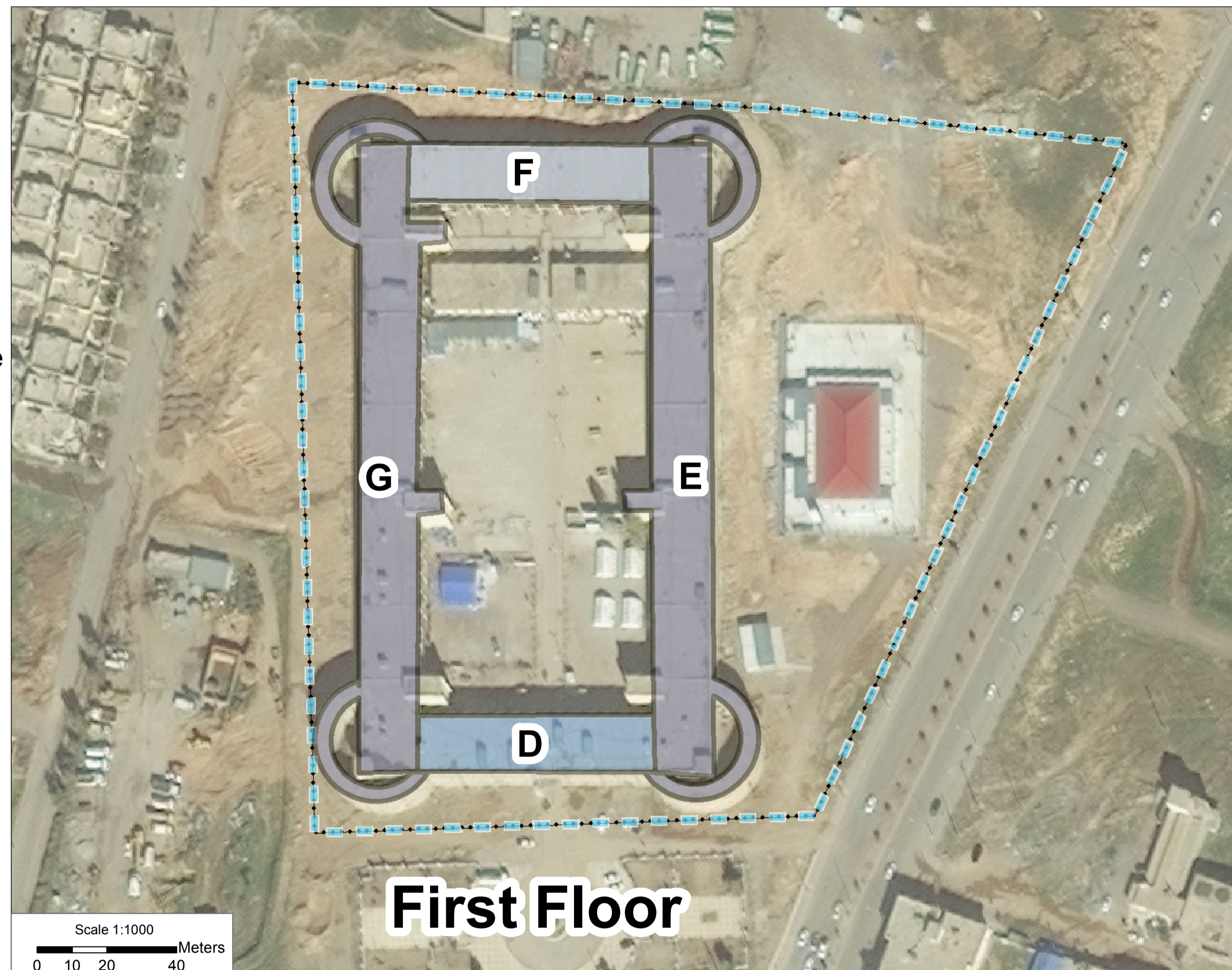


Camp Infrastructure

-  Camp Delineation
-  Fence
-  Block (A - H,X)
-  Health
-  Education
-  Child Friendly Space
-  Entrance
-  Health
-  Registration
-  Office
-  Education
-  Storage



GPS Coordinates of camp location:
Longitude :43° 52' 46.908" E
(43.879697)
Latitude :36° 44' 9.419" N
(36.73595)

Thematic Data: 14 December 2014 - REACH
Administrative boundaries: GADM
Background imagery:
02/14/2014 DigitalGlobe
Projection: WGS 1984 UTM Zone 38N

Contact : iraq@reach-initiative.org
File: IRQ_SyriaCrisis_Akre_Overview_18Dec2014

Note: Data, designations and boundaries contained on this map are not warranted to be error-free and do not imply acceptance by the REACH partners, associates or donors mentioned on this map.

