





















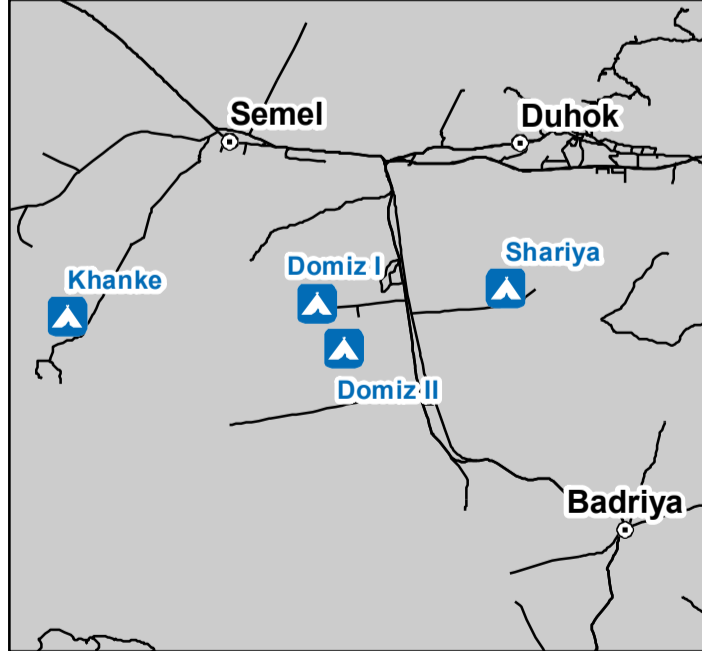
Camp Infrastructure

-  Entrance
-  Camp Delineation
-  Quarter
-  Fence
-  Main Street
-  Small Street
-  Health
-  Office
-  Registration
-  Distribution
-  Mosque
-  Education
-  Friendly Space
-  Community Area
-  Service
-  Storage
-  Under Construction
-  Borehole
-  Elevated Water Tank
-  Generator



Thematic Data: 07/2014 - REACH
Administrative boundaries: GADM
Background imagery: 14/12/2014 DigitalGlobe
Projection: WGS 1984 UTM Zone 38N
Contact : iraq@reach-initiative.org
File: IRQ_Map_SyricCrisis_Domiz_Overview_28Dec2014

Note: Data, designations and boundaries contained on this map are not warranted to be error-free and do not imply acceptance by the REACH partners, associates or donors mentioned on this map.



GPS Coordinates of camp location:
Longitude: 42° 53' 25" E (42.890283)
Latitude: 36° 46' 53.6" N (36.781550)

