

Village Name **Ah Myar**






Village Tract **Ah Myar**

Township **Dawei**

Total Village Population
100

Number of Returnees *
100
** The number includes refugee and/or IDP returnees*

Access to Electricity		Access to Village		Dry season / Wet season		Telecommunication services	
Generator	X	Foot	X	X		Landline	X
Solar panel	✓	Motorbike	✓	X		Myanmar mobile	X
Government supply	X	Car	✓	X		Thai mobile	X
		Boat	✓	✓			

Livelihood Activities				Health Staff in the Village	
 Agriculture	✓	 Manufacturing (food processing)		Doctor	X
 Mining		 Daily wage labor		Nurse	X
 Trading		 Teacher		Midwife	X
 Fishery		 Health worker		Aux-midwife	X
 Manufacturing (non food)		 Government		Health assistant	X
 Handicrafts		Others		Community health worker	X
				Traditional Birth attendant	1

Facilities/Services	Available within village	Distance (miles)	Foot	Motorbike	Car	Boat
Market	X	20	0:00	1:00	0:30	0:00
Safe drinking water source (dry season)	X	0	0:10	0:00	0:00	0:00
Health facility	X	7	1:00	0:25	0:00	0:00
Pre-school/nursery	X	0	0:00	0:00	0:00	0:00
Primary school	X	0	1:00	0:25	0:15	0:15
Middle school	X	0	0:00	0:00	0:00	0:00
High school	X	0	0:00	0:00	0:00	0:00

Needs Assessment

Needs of Community

Food, School, Health facility

Needs of Returnee

Food, School, Health facility


Landmine incidents in past 5 years: 0
** 0:00 indicates that the facility is inaccessible by the given mode of travel*

Source: UNHCR Myanmar Return Assessment
Date published: 30 May 2017








For more information, contact: imumaesot@unhcr.org
www.commonservice.info

Village Name Ait Ait

Village Tract Ait Ait (Kayin Pa Awt)

Township Thayetchaung

Access to Electricity		Access to Village		Dry season / Wet season		Telecommunication services	
Generator	X	Foot	✓	✓		Landline	X
Solar panel	✓	Motorbike	✓	✓		Myanmar mobile	✓
Government supply	X	Car	✓	✓		Thai mobile	X
		Boat	X	X			

Livelihood Activities				Health Staff in the Village	
 Agriculture	✓	 Manufacturing (food processing)		Doctor	X
 Mining		 Daily wage labor	✓	Nurse	X
 Trading		 Teacher		Midwife	X
 Fishery		 Health worker		Aux-midwife	1
 Manufacturing (non food)		 Government		Health assistant	X
 Handicrafts		Others	✓	Community health worker	X
				Traditional Birth attendant	X

Facilities/Services	Available within village	Distance (miles)	Foot	Motorbike	Car	Boat
Market	X	14	0:00	1:00	0:30	0:00
Safe drinking water source (dry season)	✓					
Health facility	✓					
Pre-school/nursery	✓					
Primary school	✓					
Middle school	✓					
High school	✓					

 **Total Village Population** 1,060

 **Number of Returnees *** 4

* The number includes refugee and/or IDP returnees


Needs Assessment

Needs of Community

Road,Water point,Electricity

Needs of Returnee

School,Livelihood

 **Landmine incidents in past 5 years:** 0

* 0:00 indicates that the facility is inaccessible by the given mode of travel











Village Name **Ban Khar**

Village Tract **Mi Kyaung Thaik**

Township **Palaw**

Access to Electricity		Access to Village		Dry season / Wet season		Telecommunication services	
Generator	X	Foot	✓	✓		Landline	X
Solar panel	✓	Motorbike	✓	X		Myanmar mobile	X
Government supply	X	Car	X	X		Thai mobile	X
		Boat	X	X			

Livelihood Activities

 Agriculture	✓	 Manufacturing (food processing)	
 Mining		 Daily wage labor	
 Trading		 Teacher	
 Fishery		 Health worker	
 Manufacturing (non food)		 Government	
 Handicrafts		Others	

Health Staff in the Village

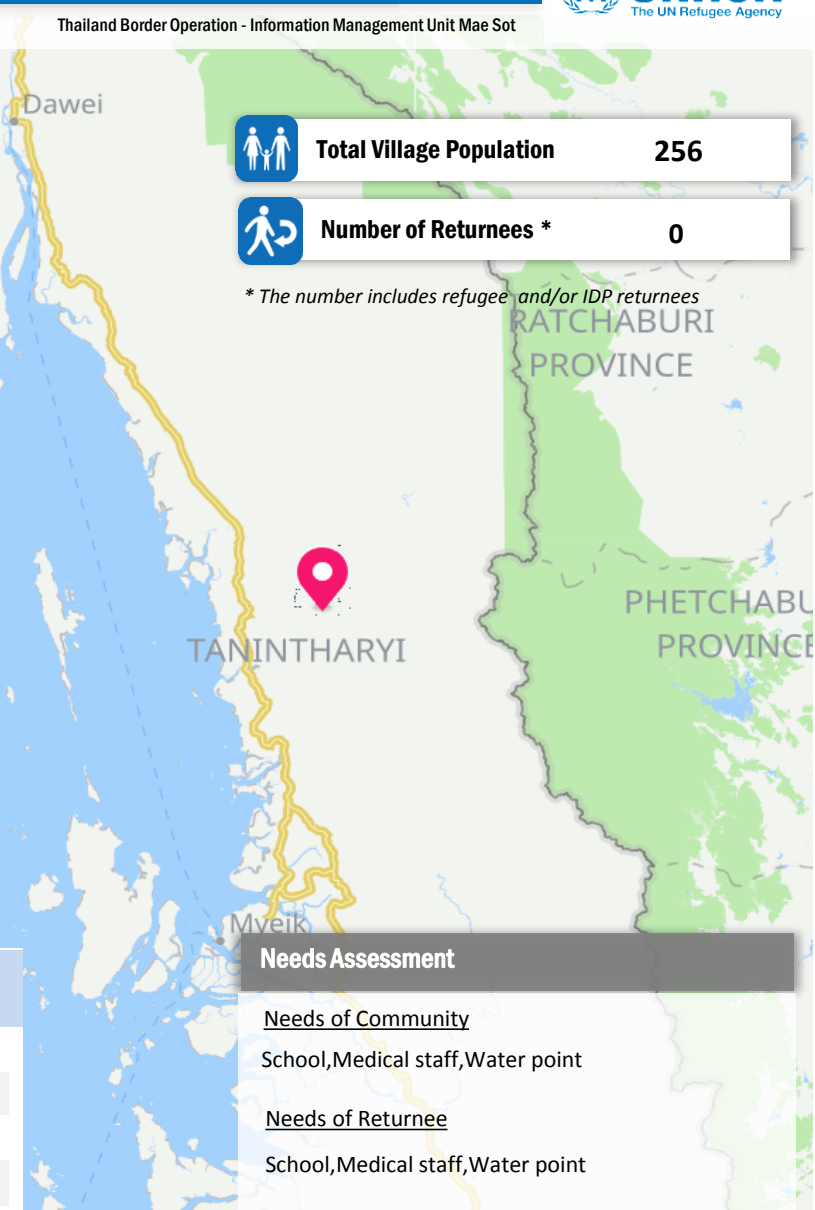
Doctor	X
Nurse	X
Midwife	X
Aux-midwife	X
Health assistant	X
Community health worker	X
Traditional Birth attendant	X

Facilities/Services	Available within village	Distance (miles)	Foot	Motorbike	Car	Boat
Market	X	0	0:00	0:00	0:00	0:00
Safe drinking water source (dry season)	X	0	0:00	0:00	0:00	0:00
Health facility	X	0	0:00	0:00	0:00	0:00
Pre-school/nursery	X	0	0:00	0:00	0:00	0:00
Primary school	✓					
Middle school	X	0	0:00	0:00	0:00	0:00
High school	X	0	0:00	0:00	0:00	0:00

* 0:00 indicates that the facility is inaccessible by the given mode of travel

 **Total Village Population** **256**
 **Number of Returnees *** **0**

* The number includes refugee and/or IDP returnees




Needs Assessment

Needs of Community

School, Medical staff, Water point

Needs of Returnee

School, Medical staff, Water point

 **Landmine incidents in past 5 years:** **0**

Village Name **Baw Sa Nway (Kyauk Lone Gyi VT)**

Village Tract

Township **Tanintharyi**

Total Village Population
228

Number of Returnees *
0
** The number includes refugee and/or IDP returnees*

Access to Electricity		Access to Village		Dry season / Wet season		Telecommunication services	
Generator	X	Foot	X	X		Landline	X
Solar panel	✓	Motorbike	✓	✓		Myanmar mobile	✓
Government supply	X	Car	✓	X		Thai mobile	X
		Boat	X	X			

Livelihood Activities				Health Staff in the Village	
 Agriculture	✓	 Manufacturing (food processing)		Doctor	X
 Mining		 Daily wage labor		Nurse	X
 Trading		 Teacher		Midwife	X
 Fishery		 Health worker		Aux-midwife	X
 Manufacturing (non food)		 Government		Health assistant	X
 Handicrafts		Others		Community health worker	X
				Traditional Birth attendant	1

Facilities/Services	Available within village	Distance (miles)	Foot	Motorbike	Car	Boat
Market	X	0	0:00	0:00	8:00	0:00
Safe drinking water source (dry season)	✓					
Health facility	X	0	0:00	0:00	0:00	0:00
Pre-school/nursery	X	0	0:00	0:00	0:00	0:00
Primary school	✓					
Middle school	X	0	0:00	0:00	0:00	4:00
High school	X	0	0:00	0:00	0:00	0:00

Needs Assessment

Needs of Community

Health facility,Road,School

Needs of Returnee

Health facility,Road,School


Landmine incidents in past 5 years: 0
** 0:00 indicates that the facility is inaccessible by the given mode of travel*

Source: UNHCR Myanmar Return Assessment
Date published: 30 May 2017












For more information, contact: imumaesot@unhcr.org
www.commonservice.info

Village Name Ein Da Rar Zar

Village Tract Ein Da Rar Zar

Township Yebyu

Access to Electricity		Access to Village		Dry season / Wet season	Telecommunication services	
Generator	X	Foot	X	X	Landline	X
Solar panel	X	Motorbike	✓	✓	Myanmar mobile	✓
Government supply	X	Car	✓	✓	Thai mobile	X
		Boat	X	✓		

Livelihood Activities				Health Staff in the Village	
 Agriculture	✓	 Manufacturing (food processing)		Doctor	X
 Mining		 Daily wage labor	✓	Nurse	X
 Trading		 Teacher		Midwife	1
 Fishery		 Health worker		Aux-midwife	X
 Manufacturing (non food)		 Government		Health assistant	X
 Handicrafts		Others		Community health worker	X
				Traditional Birth attendant	X

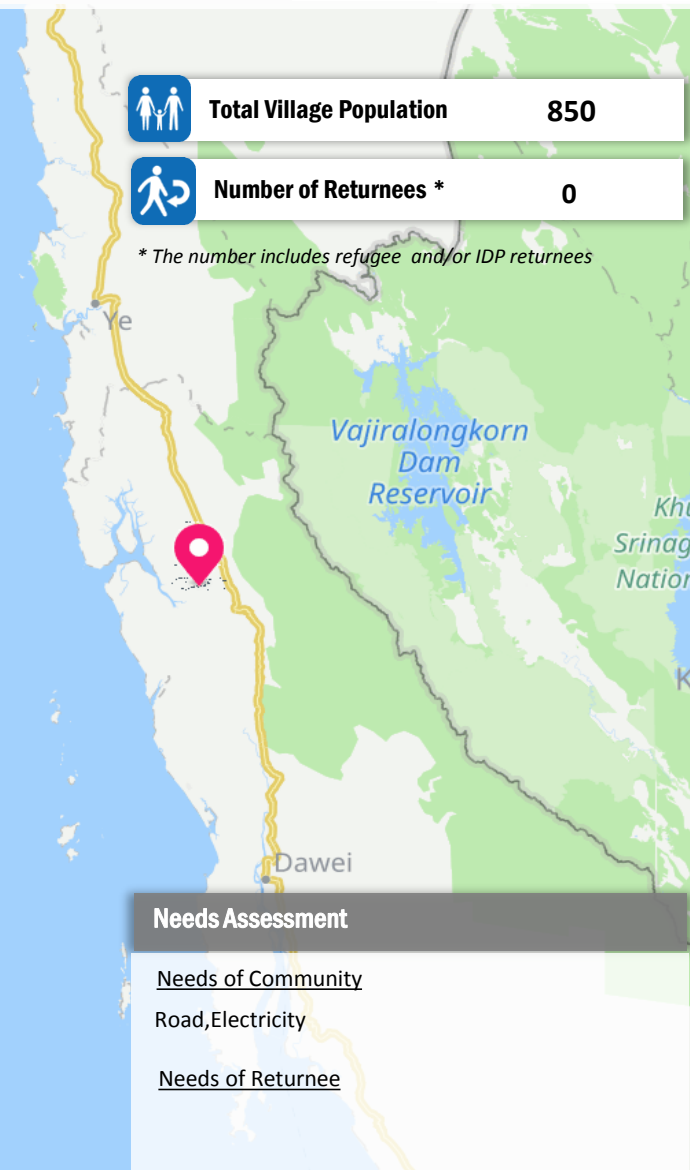
Facilities/Services	Available within village	Distance (miles)	Foot	Motorbike	Car	Boat
Market	X	5	0:00	0:30	0:20	0:00
Safe drinking water source (dry season)	✓					
Health facility	✓					
Pre-school/nursery	✓					
Primary school	✓					
Middle school	✓					
High school	X	15	0:00	0:45	0:30	0:00

* 0:00 indicates that the facility is inaccessible by the given mode of travel

 **Total Village Population** 850

 **Number of Returnees *** 0


* The number includes refugee and/or IDP returnees



Needs Assessment

Needs of Community

Road,Electricity












Needs of Returnee
 **Landmine incidents in past 5 years:** 0

Village Name **Hin Ka Hpi**

Village Tract **Hpaung Taw Gyi (Myitta Sub-township)**

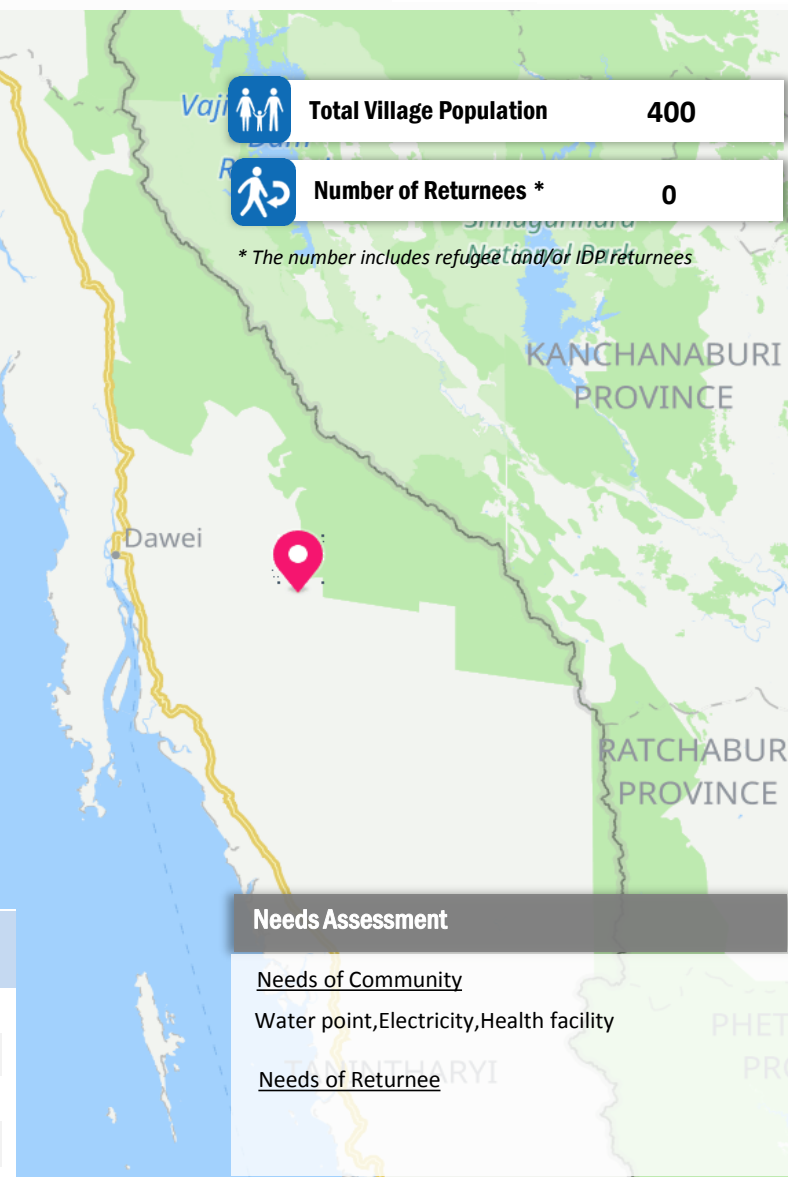
Township **Dawei**

Access to Electricity		Access to Village		Dry season / Wet season		Telecommunication services	
Generator	X	Foot	X	X		Landline	X
Solar panel	✓	Motorbike	✓	✓		Myanmar mobile	X
Government supply	X	Car	✓	✓		Thai mobile	X
		Boat	X	✓			

Livelihood Activities				Health Staff in the Village	
 Agriculture	✓	 Manufacturing (food processing)		Doctor	X
 Mining		 Daily wage labor	✓	Nurse	X
 Trading		 Teacher		Midwife	X
 Fishery		 Health worker		Aux-midwife	X
 Manufacturing (non food)		 Government		Health assistant	X
 Handicrafts		Others		Community health worker	X
				Traditional Birth attendant	1

Facilities/Services	Available within village	Distance (miles)	Foot	Motorbike	Car	Boat
Market	X	50	0:00	3:00	2:30	0:00
Safe drinking water source (dry season)	✓					
Health facility	X	3	0:00	0:30	0:00	0:00
Pre-school/nursery	✓					
Primary school	✓					
Middle school	X	3	0:00	0:30	0:15	0:00
High school	X	50	0:00	3:00	2:30	0:00

* 0:00 indicates that the facility is inaccessible by the given mode of travel


 **Total Village Population** **400**
 **Number of Returnees *** **0**


* The number includes refugee and/or IDP returnees

Needs Assessment

Needs of Community

Water point, Electricity, Health facility

Needs of Returnee

 **Landmine incidents in past 5 years:** **0**

Village Name **Hpaung Taw Gyi**

Village Tract **Hpaung Taw Gyi (Myitta Sub-township)**











Township **Dawei**

Total Village Population
873

Number of Returnees *
21

* The number includes refugee and/or IDP returnees

Access to Electricity		Access to Village		Dry season / Wet season		Telecommunication services	
Generator	X	Foot	X	X		Landline	X
Solar panel	✓	Motorbike	✓	✓		Myanmar mobile	X
Government supply	X	Car	✓	✓		Thai mobile	X
		Boat	X	✓			

Livelihood Activities				Health Staff in the Village	
 Agriculture		 Manufacturing (food processing)		Doctor	X
 Mining		 Daily wage labor	✓	Nurse	X
 Trading		 Teacher		Midwife	1
 Fishery		 Health worker		Aux-midwife	X
 NFI Manufacturing (non food)		 Government		Health assistant	X
 Handicrafts		Others		Community health worker	X
				Traditional Birth attendant	X

Facilities/Services	Available within village	Distance (miles)	Foot	Motorbike	Car	Boat
Market	X	48	0:00	3:00	2:10	0:00
Safe drinking water source (dry season)	✓					
Health facility	X	0	0:00	0:00	0:00	0:00
Pre-school/nursery	X	0	0:00	0:00	0:00	0:00
Primary school	X	0	0:00	0:00	0:00	0:00
Middle school	✓					
High school	X	48	0:15	3:00	2:10	0:00

Needs Assessment

Needs of Community

Water point, Health facility, Livelihood

Needs of Returnee

Health facility, Livelihood


Landmine incidents in past 5 years: 0

* 0:00 indicates that the facility is inaccessible by the given mode of travel

Source: UNHCR Myanmar Return Assessment
Date published: 30 May 2017












For more information, contact: imumaesot@unhcr.org
www.commonservice.info

Village Name **Hpaung Taw**

Village Tract **Hpaung Taw**

Township **Yebyu**

Access to Electricity		Access to Village		Dry season / Wet season		Telecommunication services	
Generator	✓	Foot	✓	✓		Landline	X
Solar panel	✓	Motorbike	✓	✓		Myanmar mobile	✓
Government supply	X	Car	✓	✓		Thai mobile	X
		Boat	X	X			

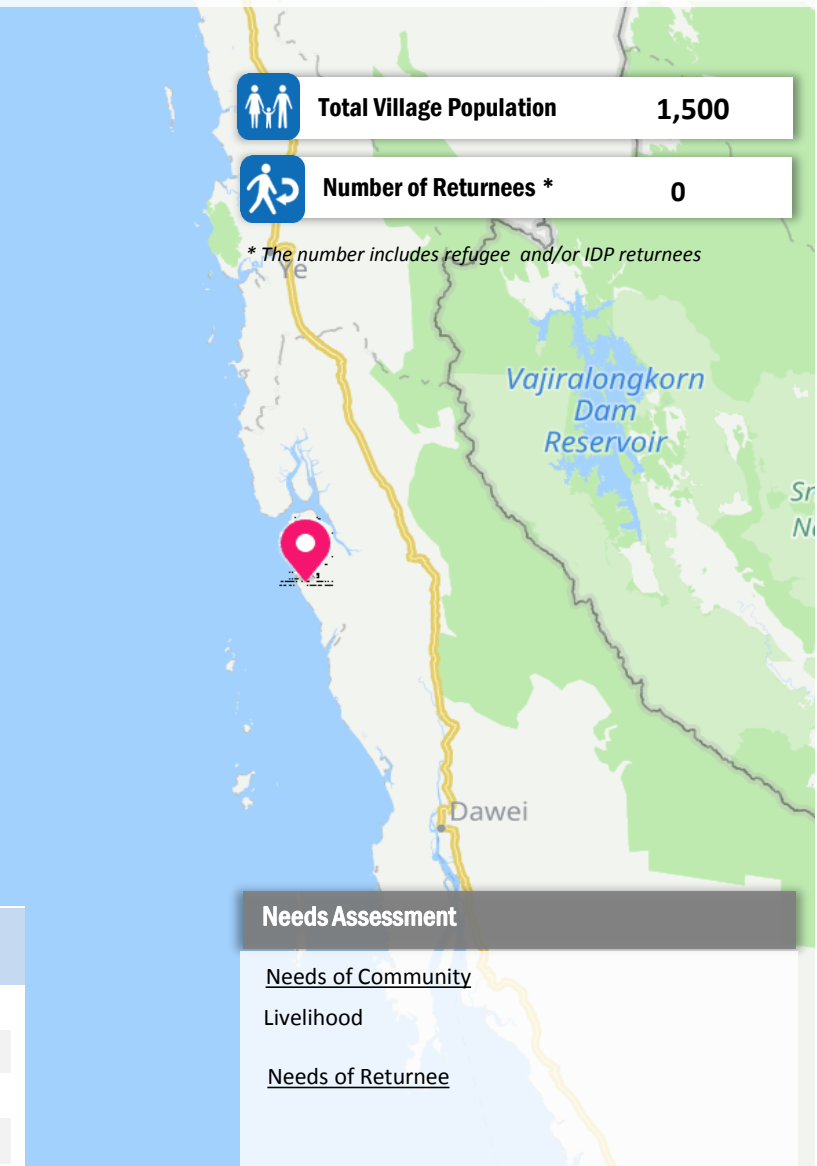
Livelihood Activities				Health Staff in the Village	
 Agriculture	✓	 Manufacturing (food processing)	✓	Doctor	1
 Mining		 Daily wage labor		Nurse	X
 Trading		 Teacher		Midwife	1
 Fishery		 Health worker		Aux-midwife	1
 Manufacturing (non food)		 Government		Health assistant	1
 Handicrafts		Others	✓	Community health worker	X
				Traditional Birth attendant	X

Facilities/Services	Available within village	Distance (miles)	Foot	Motorbike	Car	Boat
Market	X	0	0:00	0:00	0:00	0:00
Safe drinking water source (dry season)	✓					
Health facility	✓					
Pre-school/nursery	✓					
Primary school	✓					
Middle school	✓					
High school	✓					

* 0:00 indicates that the facility is inaccessible by the given mode of travel

 **Total Village Population** **1,500**
 **Number of Returnees *** **0**

* The number includes refugee and/or IDP returnees



Needs Assessment

Needs of Community
Livelihood
Needs of Returnee
 **Landmine incidents in past 5 years:** **0**

Village Name

Hput Let To

Village Tract

Hein Dar (Myitta Sub-township)

Township

Dawei



Total Village Population

210



Number of Returnees *

0

* The number includes refugee and/or IDP returnees

Access to Electricity

Generator ✓
Solar panel ✓
Government supply X

Access to Village

Dry season / Wet season






Foot ✓ ✓
Motorbike ✓ ✓
Car ✓ ✓
Boat X X

Telecommunication services

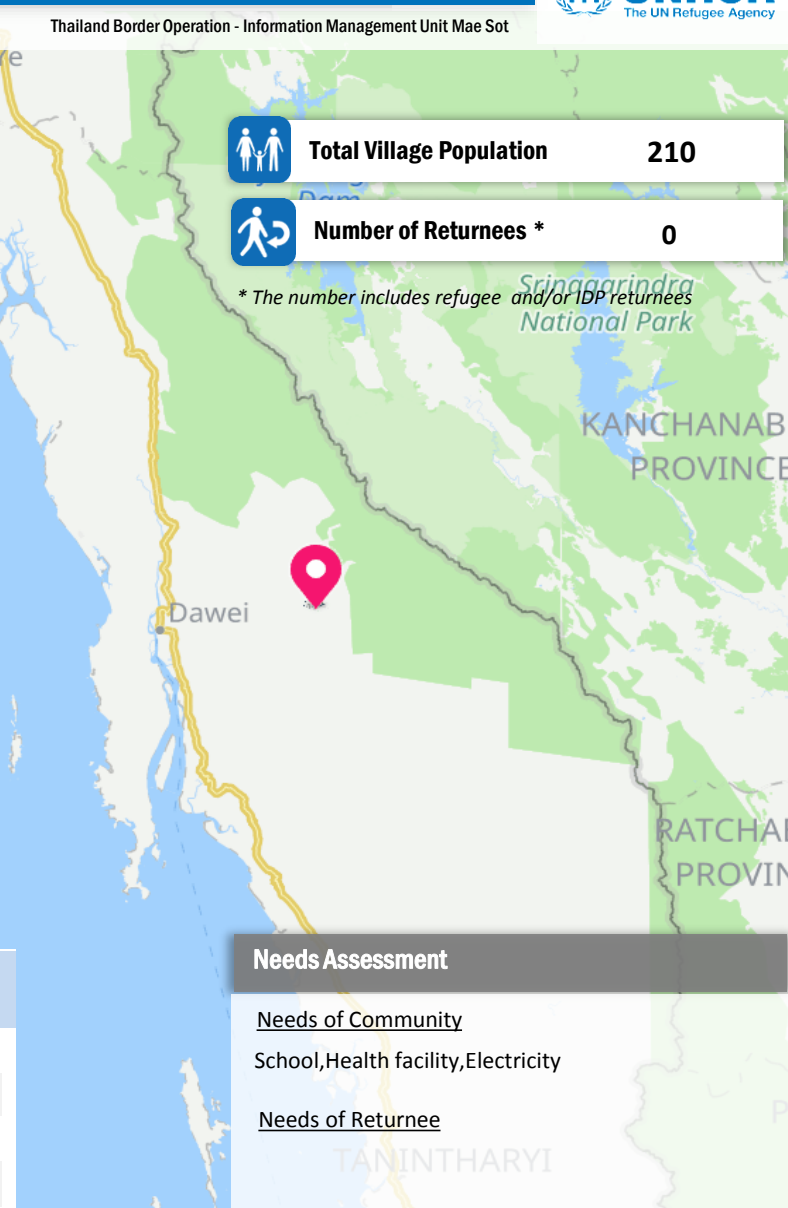
Landline X
Myanmar mobile ✓
Thai mobile X

Livelihood Activities

 Agriculture ✓
 Mining
 Trading
 Fishery
 NFI Manufacturing (non food)
 Handicrafts

 Manufacturing (food processing)
 Daily wage labor
 Teacher
 Health worker
 Government
Others

Health Staff in the Village

Doctor X
Nurse X
Midwife X
Aux-midwife 1
Health assistant X
Community health worker X
Traditional Birth attendant 1


Needs Assessment

Needs of Community

School, Health facility, Electricity

Needs of Returnee



Landmine incidents in past 5 years: 0

Facilities/Services

Available
within village

Distance
(miles)

Foot

Motorbike

Car

Boat

Market	X	10	0:00	0:45	0:00	0:00
Safe drinking water source (dry season)	✓					
Health facility	X	11	0:00	1:00	0:00	0:00
Pre-school/nursery	X	0	0:00	0:00	0:00	0:00
Primary school	✓					
Middle school	X	0	0:00	0:45	0:00	0:00
High school	X	0	0:00	2:00	0:00	0:00

* 0:00 indicates that the facility is inaccessible by the given mode of travel

Village Name Htee Hta

Village Tract Pyar Thar Chaung

Township Dawei



Total Village Population

428














Number of Returnees *

30

* The number includes refugee and/or IDP returnees

Access to Electricity		Access to Village		Dry season / Wet season		Telecommunication services	
Generator	✓	Foot		X	X	Landline	X
Solar panel	✓	Motorbike		✓	X	Myanmar mobile	✓
Government supply	X	Car		✓	X	Thai mobile	X
		Boat		X	✓		

Livelihood Activities				Health Staff in the Village	
 Agriculture	✓	 Manufacturing (food processing)		Doctor	X
 Mining		 Daily wage labor	✓	Nurse	X
 Trading		 Teacher		Midwife	X
 Fishery		 Health worker		Aux-midwife	X
 NFI Manufacturing (non food)		 Government		Health assistant	1
 Handicrafts		Others	✓	Community health worker	X
				Traditional Birth attendant	X

Facilities/Services	Available within village	Distance (miles)	Foot	Motorbike	Car	Boat
Market	X	15	0:00	1:30	1:00	0:00
Safe drinking water source (dry season)	X	0	0:00	0:00	0:00	0:00
Health facility	✓					
Pre-school/nursery	X	0	0:00	0:00	0:00	0:00
Primary school	✓					
Middle school	X	13	0:00	1:30	1:00	0:00
High school	X	13	0:00	1:30	1:00	0:00

Needs Assessment

Needs of Community

Medical supplies, Water point, Road

Needs of Returnee



Landmine incidents in past 5 years: 0

* 0:00 indicates that the facility is inaccessible by the given mode of travel

Source: UNHCR Myanmar Return Assessment
Date published: 30 May 2017










For more information, contact: imumaesot@unhcr.org
www.commonservice.info

Village Name Ka Htaung Ni

Village Tract Taung Thone Lone (Myitta Sub-township)

Township Dawei

Access to Electricity		Access to Village		Dry season / Wet season		Telecommunication services	
Generator	X	Foot	✓	✓		Landline	X
Solar panel	✓	Motorbike	✓	✓		Myanmar mobile	✓
Government supply	X	Car	✓	✓		Thai mobile	X
		Boat	X	X			

Livelihood Activities				Health Staff in the Village	
 Agriculture	✓	 Manufacturing (food processing)		Doctor	X
 Mining		 Daily wage labor		Nurse	1
 Trading		 Teacher		Midwife	X
 Fishery		 Health worker		Aux-midwife	X
 Manufacturing (non food)		 Government		Health assistant	X
 Handicrafts		Others		Community health worker	1
				Traditional Birth attendant	1

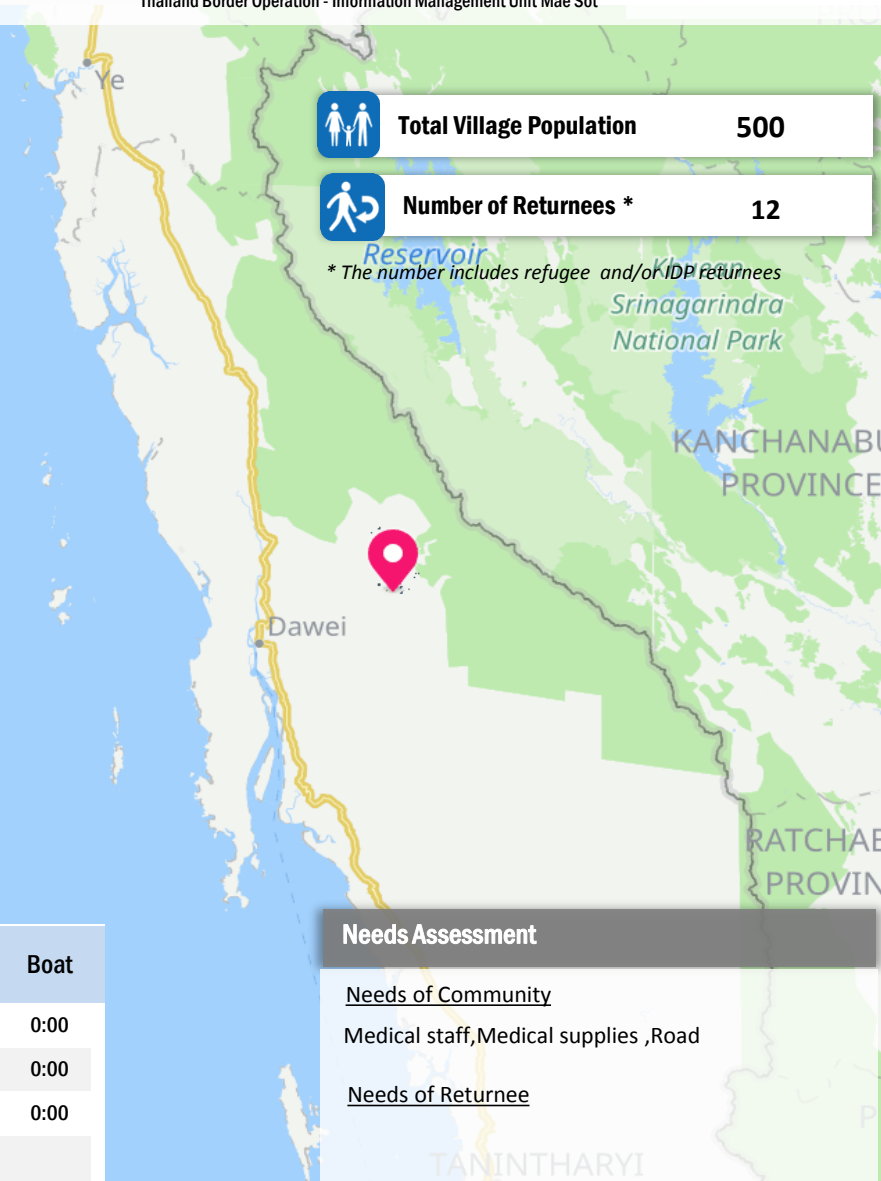
Facilities/Services	Available within village	Distance (miles)	Foot	Motorbike	Car	Boat
Market	X	29	0:00	1:30	1:15	0:00
Safe drinking water source (dry season)	X	0	0:00	0:00	0:00	0:00
Health facility	X	1	0:30	0:10	0:00	0:00
Pre-school/nursery	✓					
Primary school	✓					
Middle school	X	1	0:30	0:20	0:00	0:00
High school	X	1	0:30	0:20	0:00	0:00

* 0:00 indicates that the facility is inaccessible by the given mode of travel

 **Total Village Population** 500

 **Number of Returnees *** 12

* The number includes refugee and/or IDP returnees




Needs Assessment

Needs of Community

Medical staff, Medical supplies, Road

Needs of Returnee












 **Landmine incidents in past 5 years:** 0

Village Name **Kan Pauk**

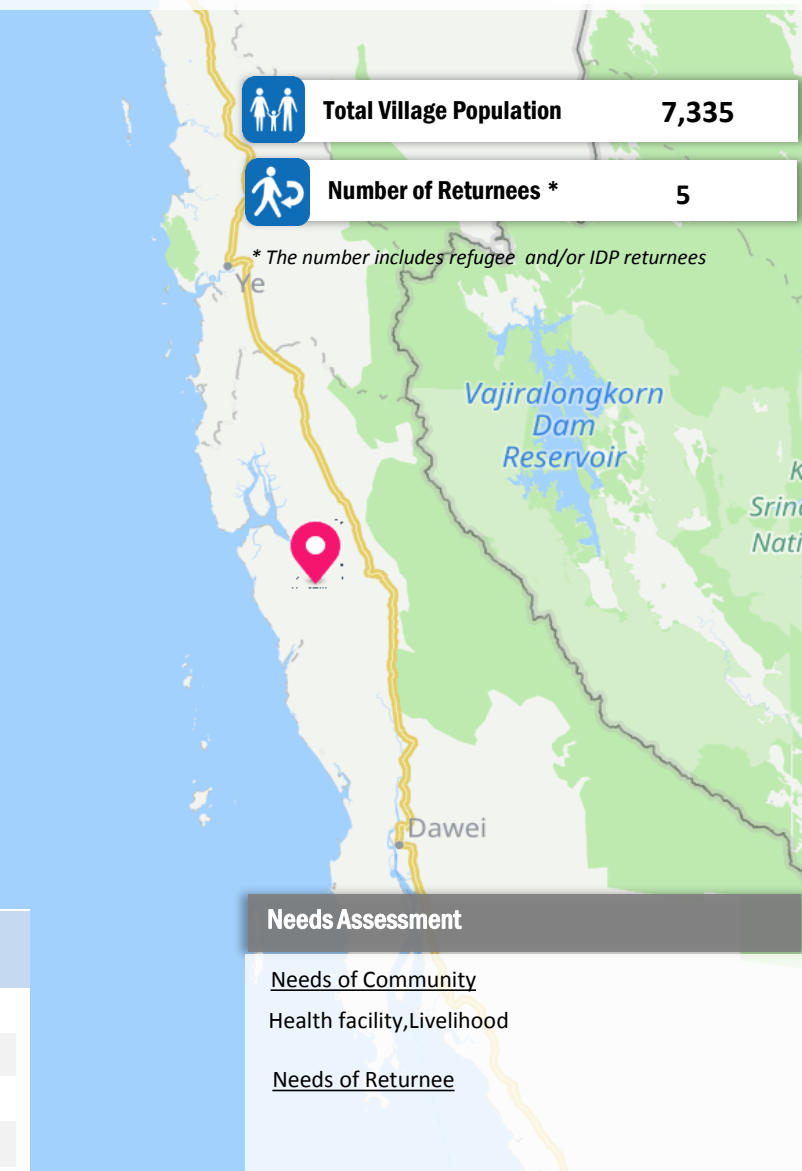
Village Tract **Kan Pauk**

Township **Yebyu**

Access to Electricity		Access to Village		Dry season / Wet season		Telecommunication services	
Generator	X	Foot	✓	✓		Landline	X
Solar panel	X	Motorbike	✓	✓		Myanmar mobile	✓
Government supply	✓	Car	✓	✓		Thai mobile	X
		Boat	X	X			

Livelihood Activities				Health Staff in the Village	
 Agriculture	✓	 Manufacturing (food processing)		Doctor	1
 Mining		 Daily wage labor	✓	Nurse	1
 Trading		 Teacher		Midwife	1
 Fishery		 Health worker		Aux-midwife	1
 Manufacturing (non food)		 Government	✓	Health assistant	X
 Handicrafts		Others		Community health worker	X
				Traditional Birth attendant	1

Facilities/Services	Available within village	Distance (miles)	Foot	Motorbike	Car	Boat
Market	✓					
Safe drinking water source (dry season)	✓					
Health facility	✓					
Pre-school/nursery	✓					
Primary school	✓					
Middle school	✓					
High school	✓					














Landmine incidents in past 5 years: 0

* 0:00 indicates that the facility is inaccessible by the given mode of travel

Village Name	Kayin Shin Ta Bi
Village Tract	Kayin Shin Ta Bi (Kaleinaung Sub-township)
Township	Yebyu

Access to Electricity		Access to Village		Dry season / Wet season		Telecommunication services	
Generator	X	Foot	✓	X		Landline	X
Solar panel	✓	Motorbike	✓	✓		Myanmar mobile	✓
Government supply	X	Car	✓	X		Thai mobile	X
		Boat	✓	✓			

Livelihood Activities				Health Staff in the Village	
 Agriculture	✓	 Manufacturing (food processing)		Doctor	X
 Mining		 Daily wage labor	✓	Nurse	X
 Trading		 Teacher		Midwife	X
 Fishery		 Health worker		Aux-midwife	X
 Manufacturing (non food)		 Government		Health assistant	X
 Handicrafts		Others		Community health worker	X
				Traditional Birth attendant	1

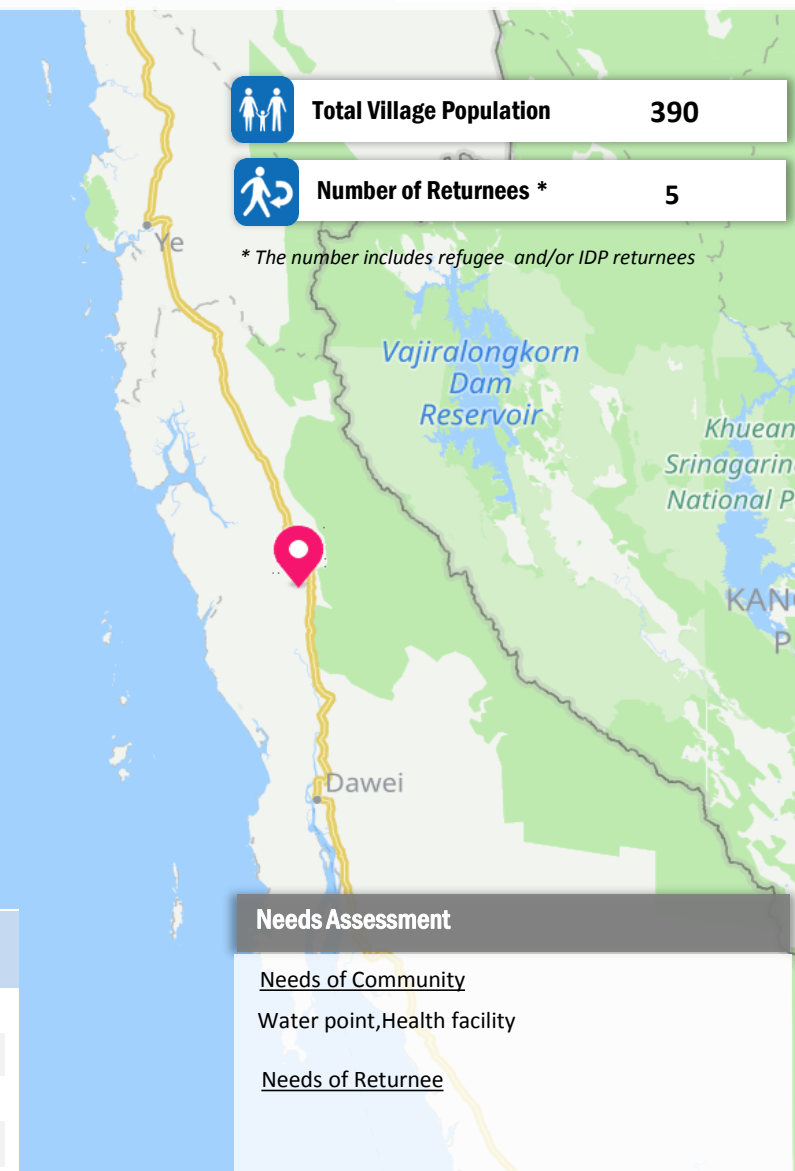
Facilities/Services	Available within village	Distance (miles)	Foot	Motorbike	Car	Boat
Market	X	37	0:00	2:00	1:30	0:00
Safe drinking water source (dry season)	✓					
Health facility	X	37	0:00	2:00	0:00	0:00
Pre-school/nursery	✓					
Primary school	✓					
Middle school	X	15	0:00	0:50	0:30	0:00
High school	X	37	0:00	2:00	1:30	0:00

* 0:00 indicates that the facility is inaccessible by the given mode of travel

 **Total Village Population** 390

 **Number of Returnees *** 5

* The number includes refugee and/or IDP returnees




Needs Assessment

Needs of Community

Water point, Health facility

Needs of Returnee










 **Landmine incidents in past 5 years:** 0

Village Name **Kayin Taung Pyauk**

Village Tract **Kayin Taung Pyauk**

Township **Thayetchaung**

Access to Electricity		Access to Village		Dry season / Wet season		Telecommunication services	
Generator	X	Foot	✓	✓		Landline	X
Solar panel	✓	Motorbike	✓	✓		Myanmar mobile	✓
Government supply	X	Car	✓	X		Thai mobile	X
		Boat	X	X			

Livelihood Activities				Health Staff in the Village	
 Agriculture	✓	 Manufacturing (food processing)		Doctor	X
 Mining		 Daily wage labor		Nurse	X
 Trading		 Teacher		Midwife	X
 Fishery		 Health worker		Aux-midwife	X
 Manufacturing (non food)		 Government		Health assistant	1
 Handicrafts		Others		Community health worker	X
				Traditional Birth attendant	1

Facilities/Services	Available within village	Distance (miles)	Foot	Motorbike	Car	Boat
Market	X	41	0:00	2:30	1:40	0:00
Safe drinking water source (dry season)	✓					
Health facility	X	2	0:00	0:00	0:00	0:00
Pre-school/nursery	✓					
Primary school	✓					
Middle school	X	0	0:00	0:00	0:00	0:00
High school	X	0	0:00	0:00	0:00	0:00

* 0:00 indicates that the facility is inaccessible by the given mode of travel

 **Total Village Population** **400**
 **Number of Returnees *** **1**


* The number includes refugee and/or IDP returnees

Needs Assessment

Needs of Community

Road,Electricity,Bridge

Needs of Returnee

 **Landmine incidents in past 5 years:** 0

Village Name **Kyauk Htone**












Village Tract **Pyar Thar Chaung**

Township **Dawei**

Total Village Population
500

Number of Returnees *
21
* The number includes refugee and/or IDP returnees

Access to Electricity		Access to Village		Dry season / Wet season		Telecommunication services	
Generator	X	Foot	X	X		Landline	X
Solar panel	✓	Motorbike	X	X		Myanmar mobile	✓
Government supply	X	Car	X	X		Thai mobile	X
		Boat	✓	✓			

Livelihood Activities				Health Staff in the Village	
 Agriculture	✓	 Manufacturing (food processing)		Doctor	X
 Mining		 Daily wage labor		Nurse	X
 Trading		 Teacher		Midwife	X
 Fishery		 Health worker		Aux-midwife	X
 Manufacturing (non food)		 Government		Health assistant	X
 Handicrafts		Others		Community health worker	1
				Traditional Birth attendant	X

Facilities/Services	Available within village	Distance (miles)	Foot	Motorbike	Car	Boat
Market	X	0	0:00	0:00	0:00	0:00
Safe drinking water source (dry season)	✓					
Health facility	X	0	0:00	0:00	0:00	0:00
Pre-school/nursery	✓					
Primary school	✓					
Middle school	✓					
High school	X	0	0:00	0:00	0:00	0:00

Needs Assessment

Needs of Community

Health facility,School,Road

Needs of Returnee

Landmine incidents in past 5 years: 0

* 0:00 indicates that the facility is inaccessible by the given mode of travel

Source: UNHCR Myanmar Return Assessment
Date published: 30 May 2017

For more information, contact: imumaesot@unhcr.org
www.commonservice.info

Village Name **Kyauk Shat**












Village Tract **Kyauk Shat (Kaleinaung Sub-township)**

Township **Yebyu**

Total Village Population
1,200

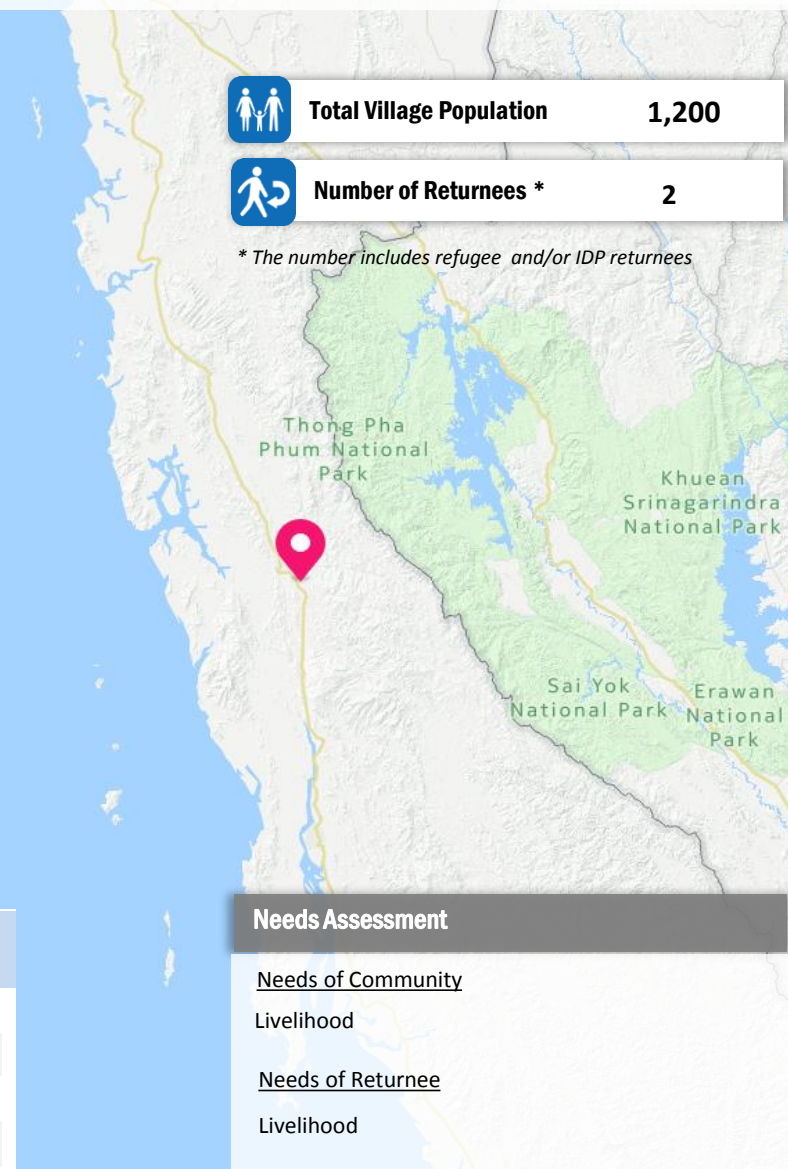
Number of Returnees *
2
** The number includes refugee and/or IDP returnees*

Access to Electricity		Access to Village		Dry season / Wet season		Telecommunication services	
Generator	X	Foot	✓	✓		Landline	X
Solar panel	✓	Motorbike	✓	✓		Myanmar mobile	✓
Government supply	X	Car	✓	✓		Thai mobile	X
		Boat	X	X			

Livelihood Activities				Health Staff in the Village	
 Agriculture	✓	 Manufacturing (food processing)		Doctor	1
 Mining		 Daily wage labor		Nurse	X
 Trading		 Teacher		Midwife	1
 Fishery		 Health worker		Aux-midwife	1
 NFI Manufacturing (non food)		 Government		Health assistant	X
 Handicrafts		Others	✓	Community health worker	X
				Traditional Birth attendant	X

Facilities/Services	Available within village	Distance (miles)	Foot	Motorbike	Car	Boat
Market	X	0	0:00	0:00	0:00	0:00
Safe drinking water source (dry season)	✓					
Health facility	✓					
Pre-school/nursery	✓					
Primary school	✓					
Middle school	✓					
High school	X	0	0:00	0:00	0:00	0:00

** 0:00 indicates that the facility is inaccessible by the given mode of travel*

Landmine incidents in past 5 years: 0


Needs Assessment

Needs of Community

Livelihood

Needs of Returnee

Livelihood












Village Name **Kyeik Hpi Lan @ Hpar Thar Yae Pu**

Village Tract **Hpaung Taw Gyi (Myitta Sub-township)**

Township **Dawei**
 **Total Village Population** **450**
 **Number of Returnees *** **5**

* The number includes refugee and/or IDP returnees

Access to Electricity		Access to Village		Dry season / Wet season		Telecommunication services	
Generator	X	Foot	✓	✓		Landline	X
Solar panel	✓	Motorbike	✓	✓		Myanmar mobile	X
Government supply	X	Car	✓	✓		Thai mobile	X
		Boat	X	X			

Livelihood Activities				Health Staff in the Village	
 Agriculture	✓	 Manufacturing (food processing)		Doctor	X
 Mining		 Daily wage labor	✓	Nurse	X
 Trading		 Teacher		Midwife	X
 Fishery		 Health worker		Aux-midwife	1
 Manufacturing (non food)		 Government		Health assistant	X
 Handicrafts		Others		Community health worker	X
				Traditional Birth attendant	1

Facilities/Services	Available within village	Distance (miles)	Foot	Motorbike	Car	Boat
Market	X	10	0:00	1:00	0:00	0:00
Safe drinking water source (dry season)	✓					
Health facility	X	11	0:00	1:00	0:00	0:00
Pre-school/nursery	X	0	0:00	0:00	0:00	0:00
Primary school	✓					
Middle school	X	0	0:00	1:00	0:00	0:00
High school	X	0	0:00	2:00	0:00	0:00


Needs Assessment

Needs of Community

Health facility, School, Latrines

Needs of Returnee

Health facility, Livelihood

 **Landmine incidents in past 5 years:** 0

* 0:00 indicates that the facility is inaccessible by the given mode of travel

Source: UNHCR Myanmar Return Assessment
Date published: 30 May 2017












For more information, contact: imumaesot@unhcr.org
www.commonservice.info

Village Name **Lel Pyin Gyi**

Village Tract **Ait Ait (Kayin Pa Awt)**

Township **Thayetchaung**

Access to Electricity		Access to Village		Dry season / Wet season		Telecommunication services	
Generator	X	Foot	✓	✓		Landline	X
Solar panel	✓	Motorbike	✓	✓		Myanmar mobile	✓
Government supply	X	Car	✓	X		Thai mobile	X
		Boat	X	X			

Livelihood Activities				Health Staff in the Village	
 Agriculture	✓	 Manufacturing (food processing)	✓	Doctor	X
 Mining		 Daily wage labor	✓	Nurse	X
 Trading		 Teacher		Midwife	X
 Fishery		 Health worker		Aux-midwife	X
 Manufacturing (non food)		 Government		Health assistant	1
 Handicrafts		Others	✓	Community health worker	X
				Traditional Birth attendant	1

Facilities/Services	Available within village	Distance (miles)	Foot	Motorbike	Car	Boat
Market	✓					
Safe drinking water source (dry season)	✓					
Health facility	X	0	0:00	0:00	0:00	0:00
Pre-school/nursery	✓					
Primary school	✓					
Middle school	X	0	0:00	0:00	0:00	0:00
High school	X	0	0:00	0:00	0:00	0:00


 **Total Village Population** **143**
 **Number of Returnees *** **0**

* The number includes refugee and/or IDP returnees

Needs Assessment

Needs of Community

Road,Electricity,School

Needs of Returnee
 **Landmine incidents in past 5 years:** **0**

* 0:00 indicates that the facility is inaccessible by the given mode of travel

Source: UNHCR Myanmar Return Assessment
Date published: 30 May 2017












For more information, contact: imumaesot@unhcr.org
www.commonservice.info

Village Name **Ma Daw**

Village Tract **Pu Law Hpyar**

Township **Palaw**

Access to Electricity		Access to Village		Dry season / Wet season		Telecommunication services	
Generator	✓	Foot	✓	✓		Landline	X
Solar panel	✓	Motorbike	✓	✓		Myanmar mobile	✓
Government supply	X	Car	✓	X		Thai mobile	X
		Boat	X	✓			

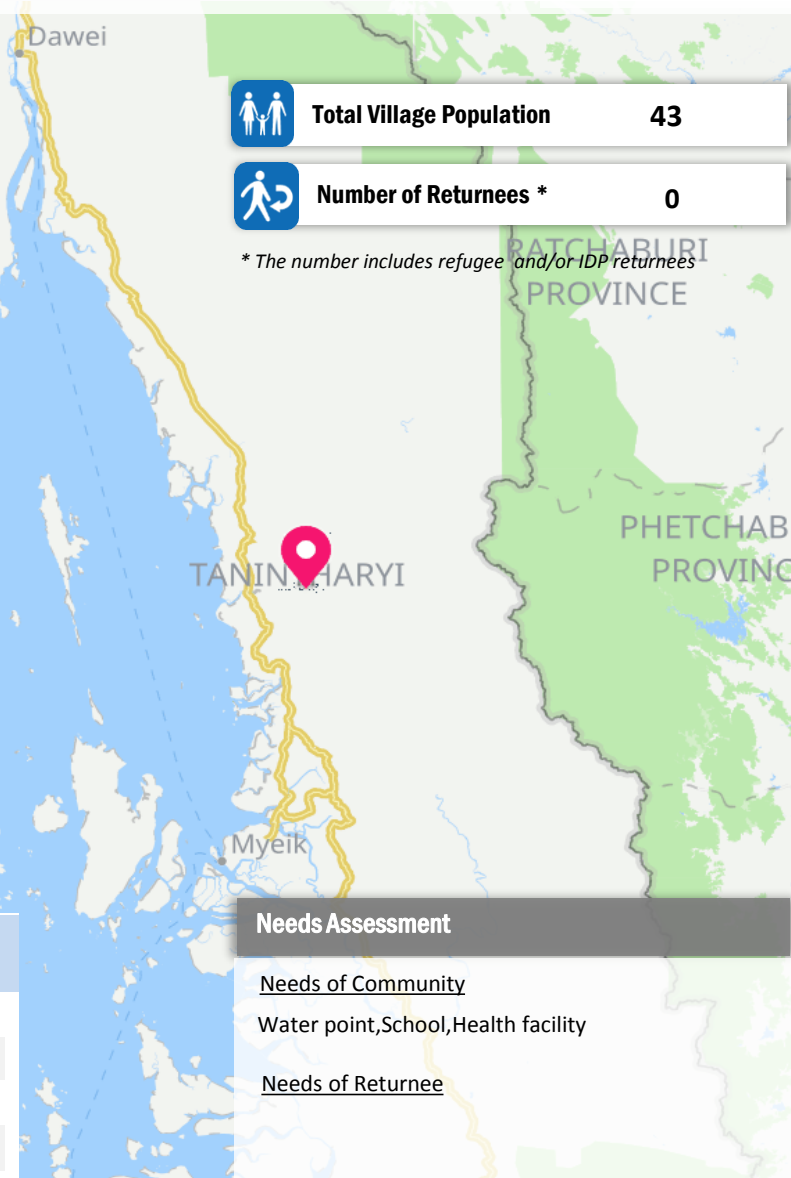
Livelihood Activities				Health Staff in the Village	
 Agriculture	✓	 Manufacturing (food processing)		Doctor	X
 Mining		 Daily wage labor	✓	Nurse	X
 Trading		 Teacher	✓	Midwife	X
 Fishery		 Health worker		Aux-midwife	1
 Manufacturing (non food)		 Government		Health assistant	X
 Handicrafts		Others		Community health worker	1
				Traditional Birth attendant	1

Facilities/Services	Available within village	Distance (miles)	Foot	Motorbike	Car	Boat
Market	X	9	0:00	0:30	0:00	0:00
Safe drinking water source (dry season)	✓					
Health facility	X	0	0:00	0:00	0:00	0:00
Pre-school/nursery	X	0	0:00	0:00	0:00	0:00
Primary school	✓					
Middle school	X	0	0:00	0:00	0:00	0:00
High school	X	0	0:00	0:00	0:00	0:00

* 0:00 indicates that the facility is inaccessible by the given mode of travel

 **Total Village Population** **43**
 **Number of Returnees *** **0**

* The number includes refugee and/or IDP returnees




Needs Assessment

Needs of Community












Water point, School, Health facility

Needs of Returnee

 **Landmine incidents in past 5 years:** 0

Village Name	Mi Kyaung Hlaung
Village Tract	Mi Kyaung Hlaung (Kaleinaung Sub-township)
Township	Yebyu

Access to Electricity		Access to Village		Dry season / Wet season		Telecommunication services	
Generator	X	Foot	✓	✓		Landline	X
Solar panel	✓	Motorbike	✓	✓		Myanmar mobile	✓
Government supply	X	Car	✓	✓		Thai mobile	X
		Boat	X	✓			

Livelihood Activities				Health Staff in the Village	
 Agriculture	✓	 Manufacturing (food processing)		Doctor	1
 Mining		 Daily wage labor	✓	Nurse	X
 Trading		 Teacher		Midwife	X
 Fishery		 Health worker		Aux-midwife	X
 Manufacturing (non food)		 Government		Health assistant	X
 Handicrafts		Others		Community health worker	X
				Traditional Birth attendant	1

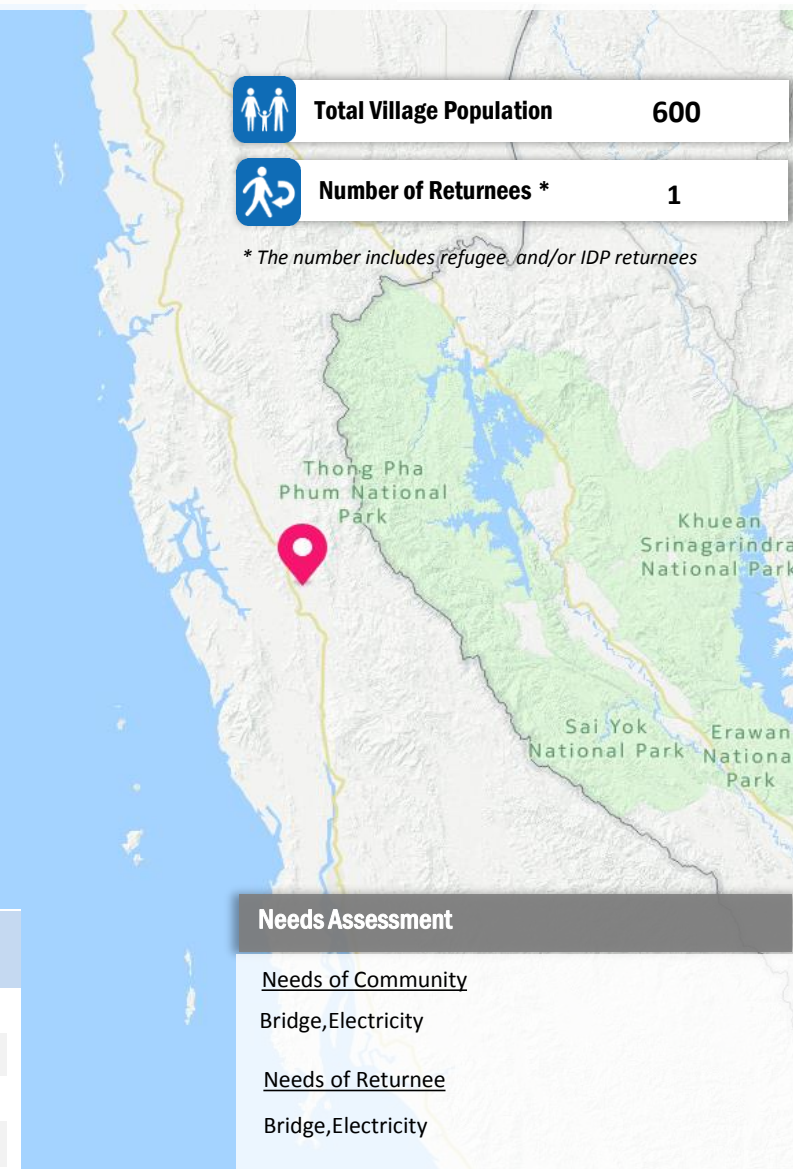
Facilities/Services	Available within village	Distance (miles)	Foot	Motorbike	Car	Boat
Market	X	3	0:00	0:20	0:15	0:00
Safe drinking water source (dry season)	X	0	0:00	0:00	0:00	0:00
Health facility	✓					
Pre-school/nursery	✓					
Primary school	✓					
Middle school	X	3	0:00	0:20	0:15	0:00
High school	X	3	0:00	0:20	0:15	0:00

* 0:00 indicates that the facility is inaccessible by the given mode of travel

 **Total Village Population** **600**

 **Number of Returnees *** **1**

* The number includes refugee, and/or IDP returnees




Needs Assessment

Needs of Community

Bridge, Electricity

Needs of Returnee

Bridge, Electricity












 **Landmine incidents in past 5 years:** 0

Village Name **Min Win**

Village Tract **Shan Dut**

Township **Palaw**

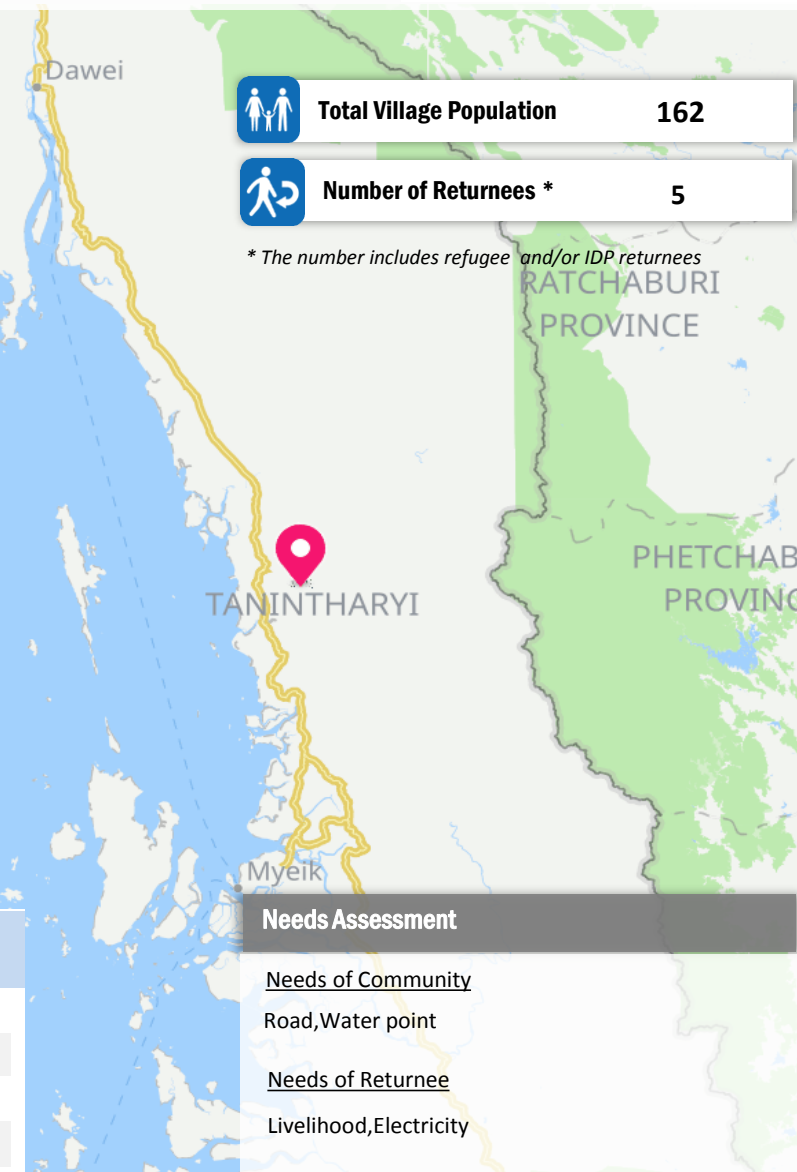
Access to Electricity		Access to Village		Dry season / Wet season		Telecommunication services	
Generator	X	Foot	X	X		Landline	X
Solar panel	✓	Motorbike	X	X		Myanmar mobile	✓
Government supply	X	Car	X	X		Thai mobile	X
		Boat	✓	✓			

Livelihood Activities				Health Staff in the Village	
 Agriculture	✓	 Manufacturing (food processing)		Doctor	X
 Mining		 Daily wage labor	✓	Nurse	X
 Trading		 Teacher		Midwife	1
 Fishery		 Health worker		Aux-midwife	X
 Manufacturing (non food)		 Government		Health assistant	X
 Handicrafts		Others		Community health worker	X
				Traditional Birth attendant	1

Facilities/Services	Available within village	Distance (miles)	Foot	Motorbike	Car	Boat
Market	X	7	0:00	1:00	0:30	0:00
Safe drinking water source (dry season)	✓					
Health facility	X	0	0:35	0:20	0:00	0:00
Pre-school/nursery	X	0	0:00	0:00	0:00	0:00
Primary school	✓					
Middle school	X	0	0:00	0:00	0:00	0:00
High school	X	0	0:00	0:00	0:00	0:00

 **Total Village Population** **162**
 **Number of Returnees *** **5**

* The number includes refugee and/or IDP returnees




Needs Assessment

Needs of Community

Road, Water point

Needs of Returnee

Livelihood, Electricity

 **Landmine incidents in past 5 years:** 0

* 0:00 indicates that the facility is inaccessible by the given mode of travel

Village Name No (2) Ward

Village Tract Myitta Town

Township Dawei



Total Village Population

1,044



Number of Returnees *

0

* The number includes refugee and/or IDP returnees

Access to Electricity

Generator X
Solar panel X
Government supply ✓

Access to Village







Dry season / Wet season

Foot X X
Motorbike ✓ ✓
Car ✓ ✓
Boat X X

Telecommunication services

Landline X
Myanmar mobile ✓
Thai mobile X

Livelihood Activities

 Agriculture ✓
 Mining
 Trading
 Fishery
 NFI Manufacturing (non food)
 Handicrafts
 Manufacturing (food processing)
 Daily wage labor ✓
 Teacher
 Health worker
 Government
Others

Health Staff in the Village

Doctor 1
Nurse 1
Midwife 1
Aux-midwife X
Health assistant X
Community health worker X
Traditional Birth attendant 1

Facilities/Services	Available within village	Distance (miles)	Foot	Motorbike	Car	Boat
Market	X	0	0:00	0:00	0:00	0:00
Safe drinking water source (dry season)	✓					
Health facility	✓					
Pre-school/nursery	✓					
Primary school	✓					
Middle school	✓					
High school	✓					

Needs Assessment

Needs of Community

Medical supplies, Water point

Needs of Returnee



Landmine incidents in past 5 years: 0

* 0:00 indicates that the facility is inaccessible by the given mode of travel

Source: UNHCR Myanmar Return Assessment
Date published: 30 May 2017






For more information, contact: imumaesot@unhcr.org
www.commonservice.info

Village Name Phoe Mae

Village Tract Pa Wa

Township Tanintharyi

Access to Electricity		Access to Village		Dry season / Wet season		Telecommunication services	
Generator	X	Foot	X	X		Landline	X
Solar panel	✓	Motorbike	X	X		Myanmar mobile	✓
Government supply	X	Car	X	X		Thai mobile	X
		Boat	✓	✓			

Livelihood Activities				Health Staff in the Village	
 Agriculture	✓	 Manufacturing (food processing)		Doctor	X
 Mining		 Daily wage labor		Nurse	X
 Trading		 Teacher		Midwife	X
 Fishery		 Health worker		Aux-midwife	X
 Manufacturing (non food)		 Government		Health assistant	X
 Handicrafts		Others		Community health worker	X
				Traditional Birth attendant	1

Facilities/Services	Available within village	Distance (miles)	Foot	Motorbike	Car	Boat
Market	X	0	0:00	0:00	6:00	12:00
Safe drinking water source (dry season)	✓					
Health facility	X	0	0:00	0:00	0:00	0:00
Pre-school/nursery	X	0	0:00	0:00	0:00	0:00
Primary school	✓					
Middle school	X	0	0:00	12:00	12:00	0:00
High school	X	0	0:00	12:00	12:00	0:00

* 0:00 indicates that the facility is inaccessible by the given mode of travel

 **Total Village Population** 376

 **Number of Returnees *** 5

* The number includes refugee and/or IDP returnees


Needs Assessment

Needs of Community

Health facility,Road,Water point

Needs of Returnee

Health facility,Road,Water point












 **Landmine incidents in past 5 years:** 0

Village Name **Pyar Thar Chaung**

Village Tract **Pyar Thar Chaung**

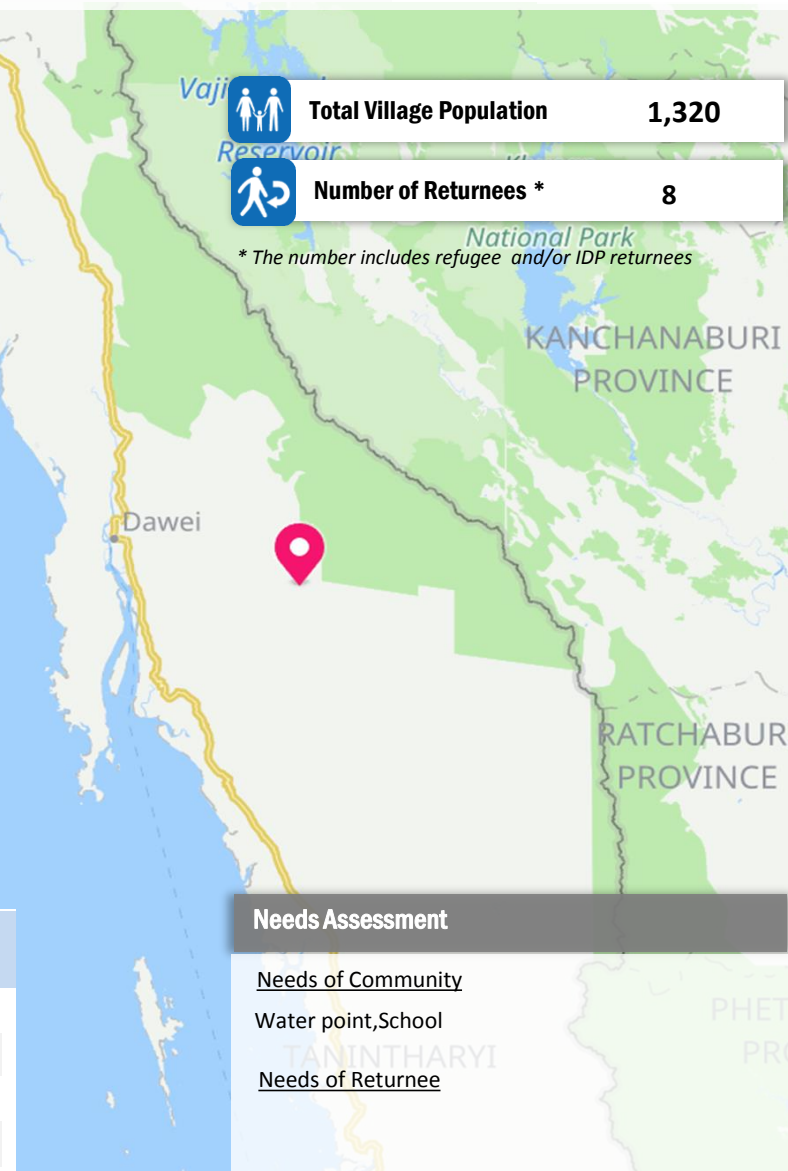
Township **Dawei**

Access to Electricity		Access to Village		Dry season / Wet season		Telecommunication services	
Generator	X	Foot	✓	X		Landline	X
Solar panel	✓	Motorbike	✓	X		Myanmar mobile	✓
Government supply	X	Car	✓	X		Thai mobile	X
		Boat	✓	✓			

Livelihood Activities				Health Staff in the Village	
 Agriculture	✓	 Manufacturing (food processing)		Doctor	X
 Mining		 Daily wage labor	✓	Nurse	X
 Trading		 Teacher		Midwife	1
 Fishery		 Health worker		Aux-midwife	X
 Manufacturing (non food)		 Government		Health assistant	X
 Handicrafts		Others		Community health worker	X
				Traditional Birth attendant	1

Facilities/Services	Available within village	Distance (miles)	Foot	Motorbike	Car	Boat
Market	X	65	0:00	4:00	3:00	0:00
Safe drinking water source (dry season)	✓					
Health facility	✓					
Pre-school/nursery	✓					
Primary school	✓					
Middle school	✓					
High school	X	65	0:00	4:00	3:00	0:00

* 0:00 indicates that the facility is inaccessible by the given mode of travel



Needs Assessment

Needs of Community

Water point, School

Needs of Returnee

Landmine incidents in past 5 years: 0










Village Name **Sa Pwe Hta**

Village Tract **Myay Khan Baw (Myitta Sub-township)**

Township **Dawei**

Access to Electricity		Access to Village		Dry season / Wet season		Telecommunication services	
Generator	X	Foot	✓	✓		Landline	X
Solar panel	✓	Motorbike	✓	X		Myanmar mobile	✓
Government supply	X	Car	✓	X		Thai mobile	X
		Boat	X	✓			

Livelihood Activities

 Agriculture	✓	 Manufacturing (food processing)	
 Mining		 Daily wage labor	✓
 Trading		 Teacher	
 Fishery		 Health worker	
 Manufacturing (non food)		 Government	
 Handicrafts		Others	

Health Staff in the Village

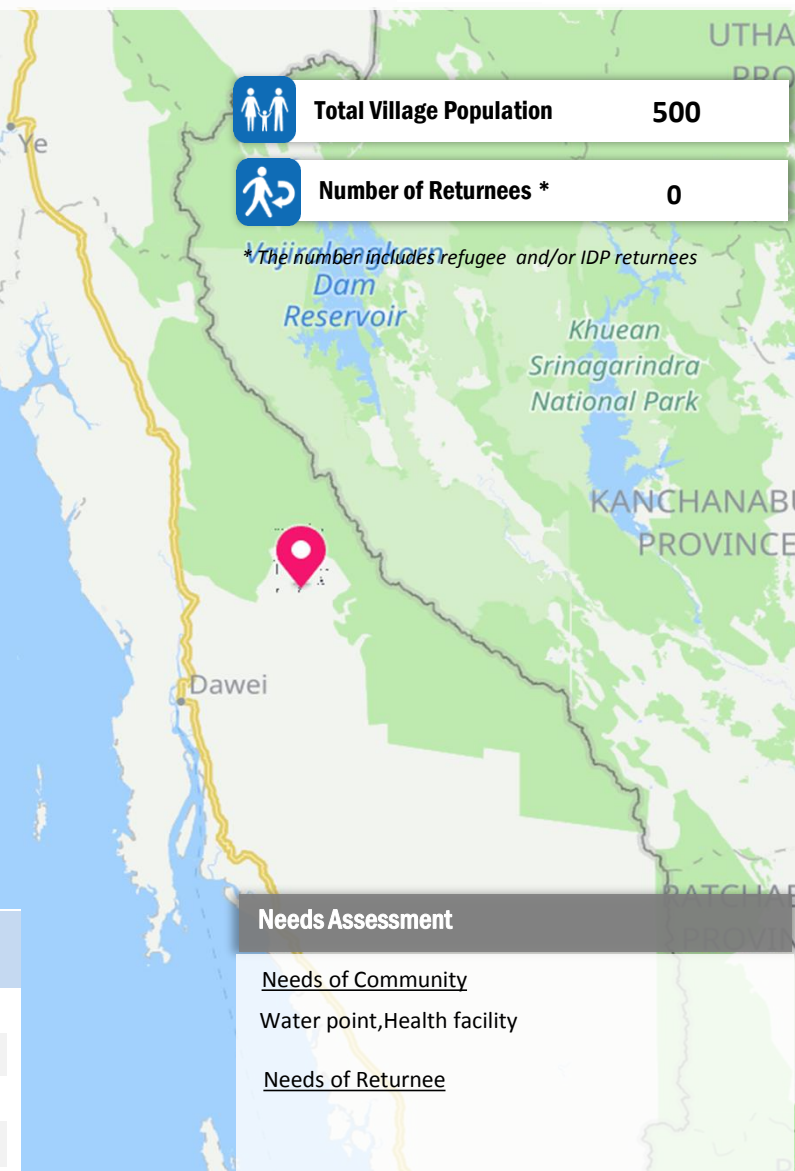
Doctor	X
Nurse	X
Midwife	X
Aux-midwife	X
Health assistant	X
Community health worker	X
Traditional Birth attendant	1

Facilities/Services	Available within village	Distance (miles)	Foot	Motorbike	Car	Boat
Market	X	1	0:00	0:20	0:15	0:00
Safe drinking water source (dry season)	✓					
Health facility	X	1	0:00	0:20	0:00	0:00
Pre-school/nursery	✓					
Primary school	✓					
Middle school	X	0	0:00	0:00	0:00	0:00
High school	X	14	0:00	1:30	1:00	0:00

* 0:00 indicates that the facility is inaccessible by the given mode of travel

 **Total Village Population** **500**
 **Number of Returnees *** **0**

*The number includes refugee and/or IDP returnees




Needs Assessment

Needs of Community

Water point, Health facility

Needs of Returnee

Dug Well












 **Landmine incidents in past 5 years:** **0**

Village Name **Seik Hpyone**

Village Tract **Myay Khan Baw (Myitta Sub-township)**

Township **Dawei**

Access to Electricity		Access to Village		Dry season / Wet season		Telecommunication services	
Generator	X	Foot	X	X		Landline	X
Solar panel	✓	Motorbike	✓	✓		Myanmar mobile	✓
Government supply	✓	Car	✓	✓		Thai mobile	X
		Boat	X	X			

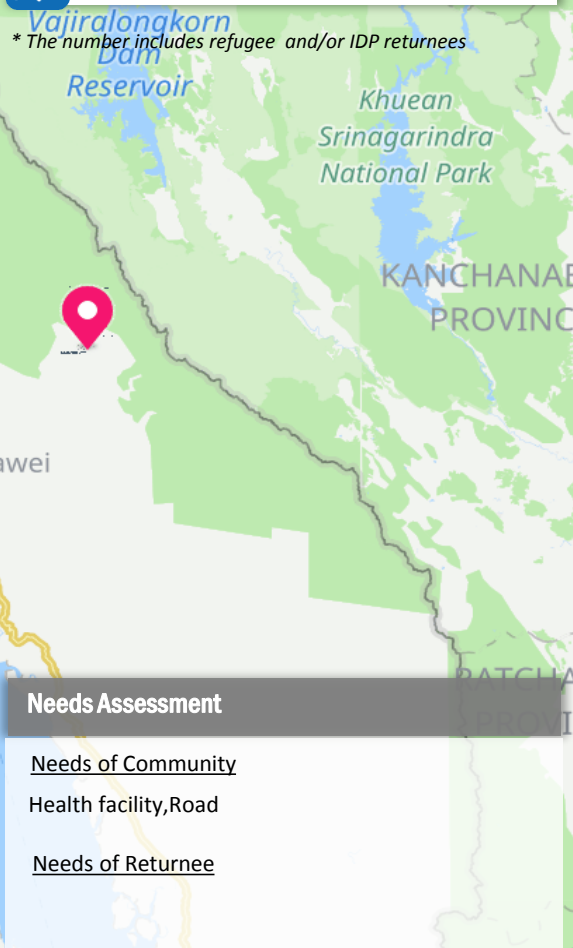
Livelihood Activities				Health Staff in the Village	
 Agriculture	✓	 Manufacturing (food processing)		Doctor	X
 Mining		 Daily wage labor		Nurse	X
 Trading		 Teacher		Midwife	X
 Fishery		 Health worker		Aux-midwife	1
 Manufacturing (non food)		 Government		Health assistant	X
 Handicrafts		Others		Community health worker	X
				Traditional Birth attendant	1

Facilities/Services	Available within village	Distance (miles)	Foot	Motorbike	Car	Boat
Market	X	37	0:00	3:30	3:00	0:00
Safe drinking water source (dry season)	✓					
Health facility	X	3	0:00	0:30	0:00	0:00
Pre-school/nursery	✓					
Primary school	✓					
Middle school	X	0	0:00	0:00	0:00	0:00
High school	X	0	0:00	0:00	0:00	0:00

* 0:00 indicates that the facility is inaccessible by the given mode of travel

 **Total Village Population** **1,784**
 **Number of Returnees *** **0**


* The number includes refugee and/or IDP returnees



Needs Assessment












Needs of Community

Health facility, Road

Needs of Returnee
 **Landmine incidents in past 5 years:** 0

Village Name	Shan Phan
Village Tract	Kayin Shin Ta Bi (Kaleinaung Sub-township)
Township	Yebyu

Access to Electricity	Access to Village	Dry season / Wet season		Telecommunication services
Generator X	Foot	✓	✓	Landline X
Solar panel ✓	Motorbike	✓	X	Myanmar mobile ✓
Government supply X	Car	✓	X	Thai mobile X
	Boat	✓	✓	


Livelihood Activities			Health Staff in the Village	
 Agriculture ✓	 Manufacturing (food processing)		Doctor	X
 Mining	 Daily wage labor		Nurse	X
 Trading	 Teacher		Midwife	1
 Fishery	 Health worker		Aux-midwife	1
 Manufacturing (non food)	 Government		Health assistant	X
 Handicrafts	Others	✓	Community health worker	X
			Traditional Birth attendant	1

Facilities/Services	Available within village	Distance (miles)	Foot	Motorbike	Car	Boat
Market	X	0	0:00	0:00	0:00	0:00
Safe drinking water source (dry season)	✓					
Health facility	X	0	0:00	0:00	0:00	0:00
Pre-school/nursery	X	0	0:00	0:00	0:00	0:00
Primary school	✓					
Middle school	X	0	0:00	0:00	0:00	0:00
High school	X	0	0:00	0:00	0:00	0:00

* 0:00 indicates that the facility is inaccessible by the given mode of travel

	Total Village Population	209
	Number of Returnees *	0

* The number includes refugee and/or IDP returnees












	Landmine incidents in past 5 years:	0
---	-------------------------------------	---

Village Name **Shin Pyan**

Village Tract **Ein Da Rar Zar**

Township **Yebyu**

Access to Electricity		Access to Village		Dry season / Wet season		Telecommunication services	
Generator	✓	Foot	✓	✓		Landline	X
Solar panel	X	Motorbike	✓	✓		Myanmar mobile	✓
Government supply	X	Car	✓	✓		Thai mobile	X
		Boat	X	X			

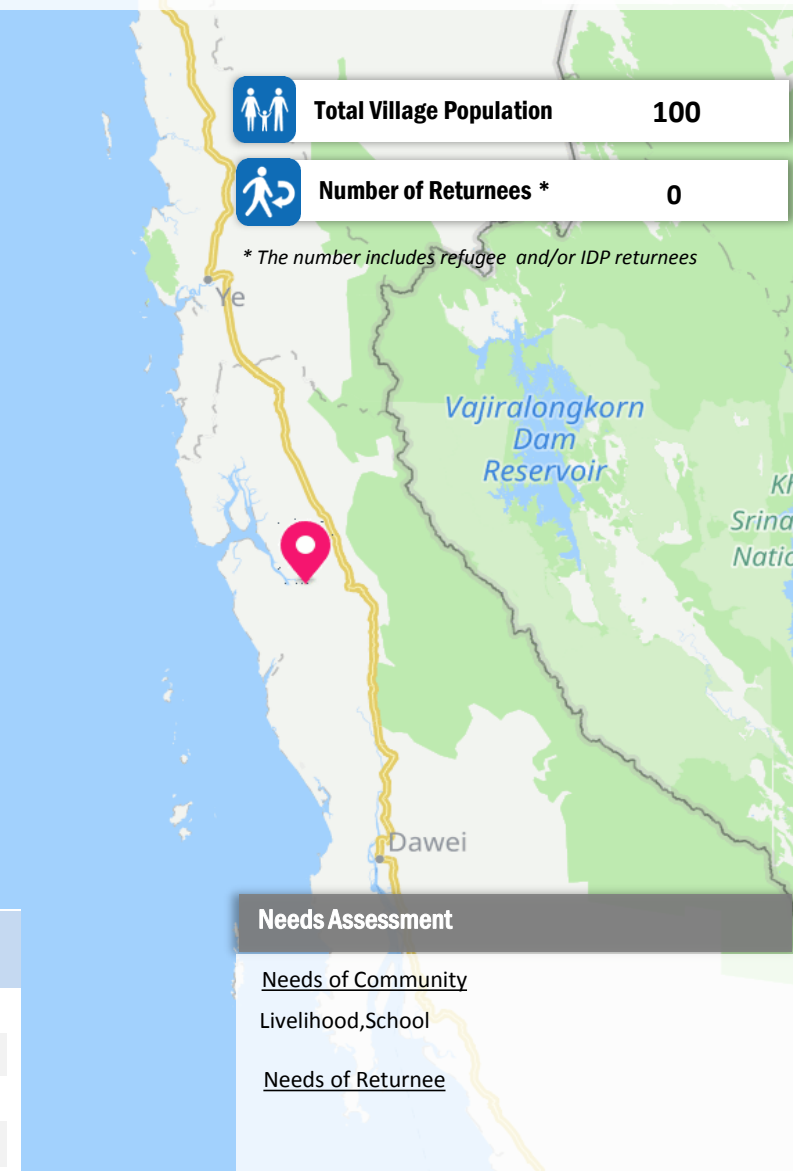
Livelihood Activities				Health Staff in the Village	
 Agriculture	✓	 Manufacturing (food processing)		Doctor	1
 Mining		 Daily wage labor	✓	Nurse	X
 Trading		 Teacher		Midwife	X
 Fishery		 Health worker		Aux-midwife	X
 Manufacturing (non food)		 Government		Health assistant	X
 Handicrafts		Others		Community health worker	1
				Traditional Birth attendant	1

Facilities/Services	Available within village	Distance (miles)	Foot	Motorbike	Car	Boat
Market	✓					
Safe drinking water source (dry season)	✓					
Health facility	✓					
Pre-school/nursery	X	0	0:00	0:00	0:00	0:00
Primary school	✓					
Middle school	X	0	0:00	0:00	0:00	0:00
High school	X	0	0:00	0:00	0:00	0:00

* 0:00 indicates that the facility is inaccessible by the given mode of travel

 **Total Village Population** **100**
 **Number of Returnees *** **0**


* The number includes refugee and/or IDP returnees



Needs Assessment

Needs of Community

Livelihood, School












Needs of Returnee
 **Landmine incidents in past 5 years:** **0**

Village Name **Sin Swel Chaung**

Village Tract **Pyar Thar Chaung**

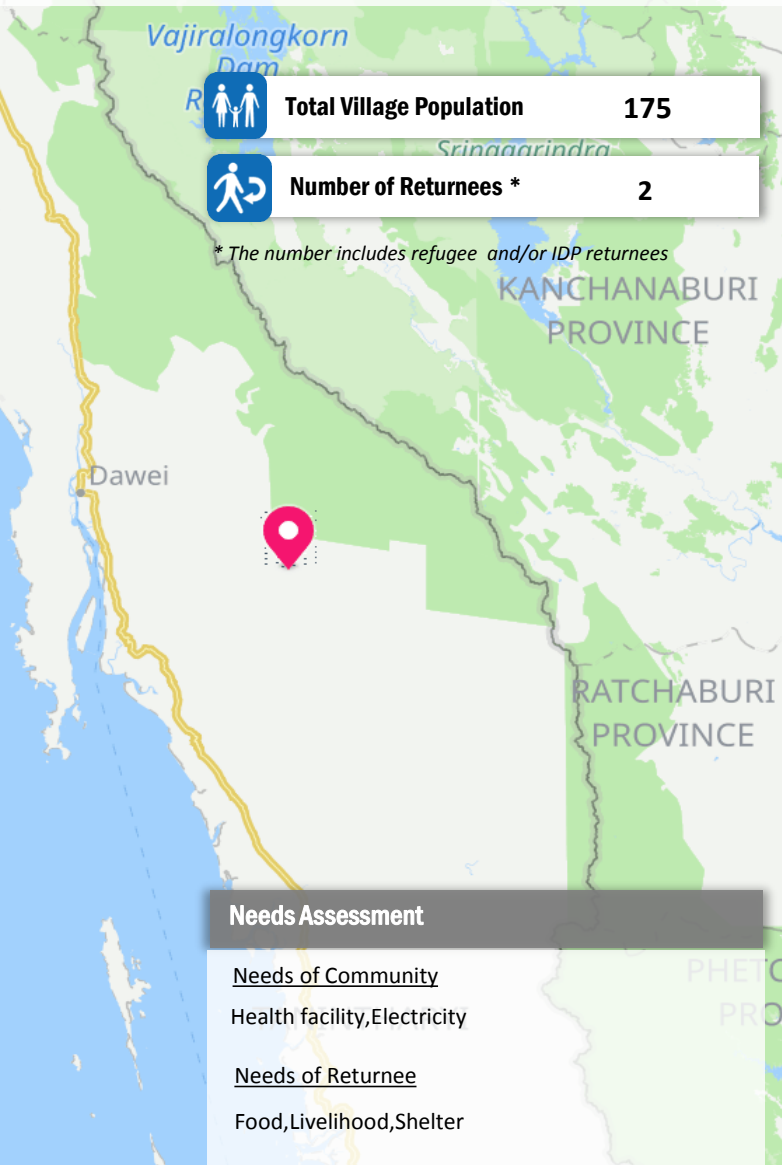

Township **Dawei**

Access to Electricity		Access to Village		Dry season / Wet season		Telecommunication services	
Generator	X	Foot	X	X		Landline	X
Solar panel	✓	Motorbike	X	X		Myanmar mobile	X
Government supply	X	Car	X	X		Thai mobile	X
		Boat	✓	✓			

Livelihood Activities				Health Staff in the Village	
 Agriculture	✓	 Manufacturing (food processing)		Doctor	X
 Mining		 Daily wage labor		Nurse	X
 Trading		 Teacher		Midwife	X
 Fishery		 Health worker		Aux-midwife	X
 Manufacturing (non food)		 Government		Health assistant	X
 Handicrafts		Others		Community health worker	1
				Traditional Birth attendant	X

Facilities/Services	Available within village	Distance (miles)	Foot	Motorbike	Car	Boat
Market	X	0	0:00	0:00	0:00	0:00
Safe drinking water source (dry season)	✓					
Health facility	X	0	0:00	0:00	0:00	0:00
Pre-school/nursery	✓					
Primary school	✓					
Middle school	X	0	0:00	0:00	0:00	0:00
High school	X	0	0:00	0:00	0:00	0:00

* 0:00 indicates that the facility is inaccessible by the given mode of travel


 **Landmine incidents in past 5 years:** 0

Village Name **Yae Pone**












Village Tract **Kyauk Shat (Kaleinaung Sub-township)**

Township **Yebyu**

Total Village Population
759

Number of Returnees *
11
** The number includes refugee and/or IDP returnees*

Access to Electricity		Access to Village		Dry season / Wet season		Telecommunication services	
Generator	X	Foot	✓	✓		Landline	X
Solar panel	✓	Motorbike	✓	✓		Myanmar mobile	✓
Government supply	X	Car	✓	✓		Thai mobile	X
		Boat	X	X			

Livelihood Activities				Health Staff in the Village	
 Agriculture	✓	 Manufacturing (food processing)		Doctor	X
 Mining		 Daily wage labor	✓	Nurse	X
 Trading		 Teacher		Midwife	X
 Fishery		 Health worker		Aux-midwife	1
 Manufacturing (non food)		 Government		Health assistant	X
 Handicrafts		Others		Community health worker	X
				Traditional Birth attendant	X

Facilities/Services	Available within village	Distance (miles)	Foot	Motorbike	Car	Boat
Market	X	38	0:00	2:00	1:30	0:00
Safe drinking water source (dry season)	✓					
Health facility	X	2	1:00	0:15	0:01	0:00
Pre-school/nursery	✓					
Primary school	✓					
Middle school	X	8	4:00	0:45	0:30	0:00
High school	X	38	0:00	2:00	1:30	0:00

** 0:00 indicates that the facility is inaccessible by the given mode of travel*

Landmine incidents in past 5 years: 0

Needs Assessment

Needs of Community

Road,Electricity,Health facility

Needs of Returnee