

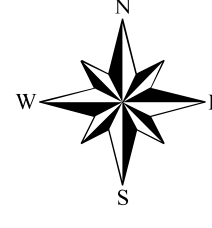
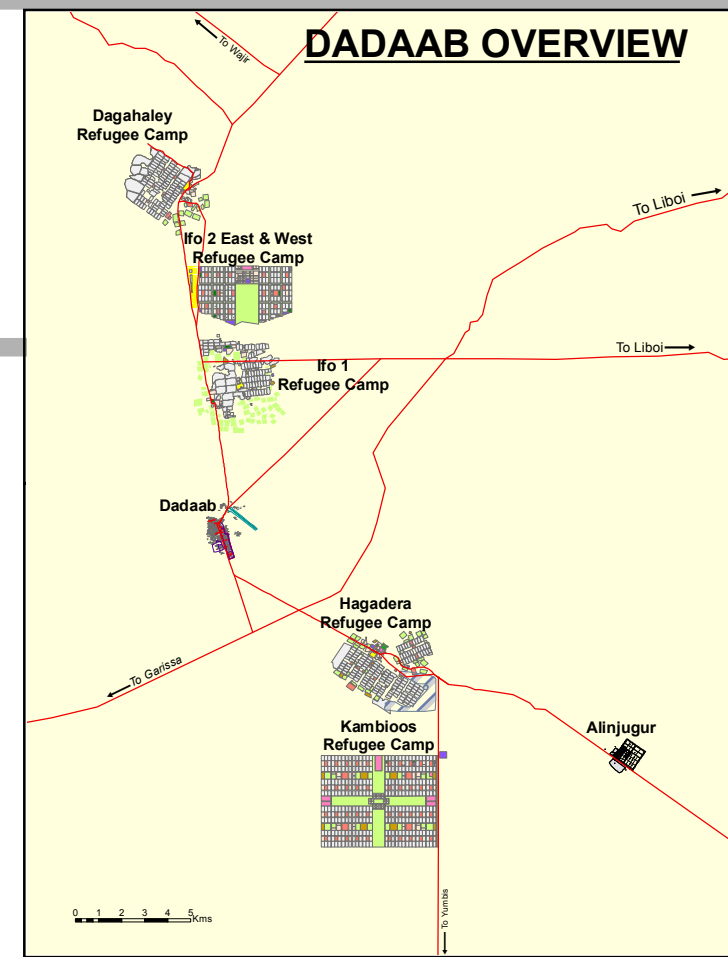


# Kenya- Fafi District

## Hagadera Refugee Camp Overview

As of June 2013

Geographic Information Systems unit  
LWF/DWS-Dadaab  
©2013  
Sources: UNHCR, LWF/DWS-Dadaab  
Datum: WGS 1984  
Projection: UTM Zone 37N  
The boundaries and names shown and the designations used on this map do not imply official endorsement or acceptance by the United Nations

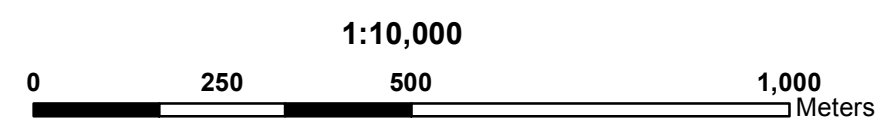


- Key**
- CFS - Child Friendly Space
  - FDC - Food Distribution Centre
  - FLC - Family Life Centre
  - FWDC - Firewood Distribution Centre
  - HP - Health Post
  - GY - Graveyard
  - LM - Livestock Market
  - LWF - Lutheran World Federation
  - LWF LH - Lutheran World Federation Livelihood
  - MVG - Motor Vehicle Garage
  - MSF - Medicines San Frontiers
  - NCCK - National Council of Churches in Kenya
  - NRC - Norwegian Refugee Council
  - PS - Primary school
  - RC - Registration Centre
  - RSC - Resource Centre
  - SLS & WDA - Slaughter Slab & Waste Disposal Area
  - SS - Secondary School
  - TC - Transit Centre
  - UN - United Nations High Commissioner for Refugees
  - UNHCR - United Nations High Commissioner for Refugees
  - UNITY Y G - Unity Youth Group
  - WS - Welding Shed
  - YEP C - Youth Education Pack Centre

- Services and Providers**
- |  |  |   |
|--|--|---|
| <p><b>Child Protection</b></p> <ol style="list-style-type: none"> <li>1. SCI</li> </ol> <p><b>Food</b></p> <ol style="list-style-type: none"> <li>1. CARE</li> <li>2. NRC</li> <li>3. SCI</li> <li>4. WFP</li> </ol> <p>HIV/AIDS</p> <ol style="list-style-type: none"> <li>1. CARE</li> <li>2. FilmAid</li> <li>3. HI</li> <li>4. LWF</li> <li>5. NCCK</li> <li>6. SCI</li> <li>7. UNHCR</li> <li>8. WTK</li> </ol> <p><b>Water &amp; Sanitation</b></p> <ol style="list-style-type: none"> <li>1. CARE</li> <li>2. NRC</li> <li>3. UNHCR</li> </ol> <p><b>Nutrition</b></p> <ol style="list-style-type: none"> <li>1. UNHCR</li> </ol> | <p><b>Community Services</b></p> <ol style="list-style-type: none"> <li>1. LWF</li> <li>2. SCI</li> </ol> <p><b>Gender Based Violence</b></p> <ol style="list-style-type: none"> <li>1. IRC</li> </ol> <p><b>Livelihood</b></p> <ol style="list-style-type: none"> <li>1. DRC</li> </ol> <p><b>Protection</b></p> <ol style="list-style-type: none"> <li>1. DRC</li> <li>2. FilmAid</li> <li>3. LWF</li> <li>4. NCCK</li> <li>5. RCK</li> <li>6. SCI</li> <li>7. UNHCR</li> </ol> <p><b>Registration</b></p> <ol style="list-style-type: none"> <li>1. DRA</li> <li>2. UNHCR</li> </ol> <p><b>Shelter</b></p> <ol style="list-style-type: none"> <li>1. LWF</li> </ol> | <p><b>Core Relief Items</b></p> <ol style="list-style-type: none"> <li>1. CARE</li> <li>2. UNHCR</li> </ol> <p><b>Education</b></p> <ol style="list-style-type: none"> <li>1. AVSI</li> <li>2. DRC</li> <li>3. Film Aid</li> <li>4. LWF</li> <li>5. NRC</li> <li>6. UNHCR</li> <li>7. WTK</li> </ol> <p><b>Health</b></p> <ol style="list-style-type: none"> <li>1. FilmAid</li> <li>2. IRC</li> <li>3. NCCK</li> <li>4. UNHCR</li> </ol> <p><b>Logistics</b></p> <ol style="list-style-type: none"> <li>1. CARE</li> <li>2. UNHCR</li> </ol> |
|--|--|---|

- Legend**
- Food
  - Blocks
  - Health
  - Market
  - Security
  - Education
  - Sanitation
  - Camp Facilities
  - Flood Prone Area
  - Main Road
  - Block Road
  - Boreholes
  - Water points

Population; 132,777 Persons  
Camp size  
1. Hectares - 1079.4527  
2. Kilometers Squared - 10.7945



1:10,000