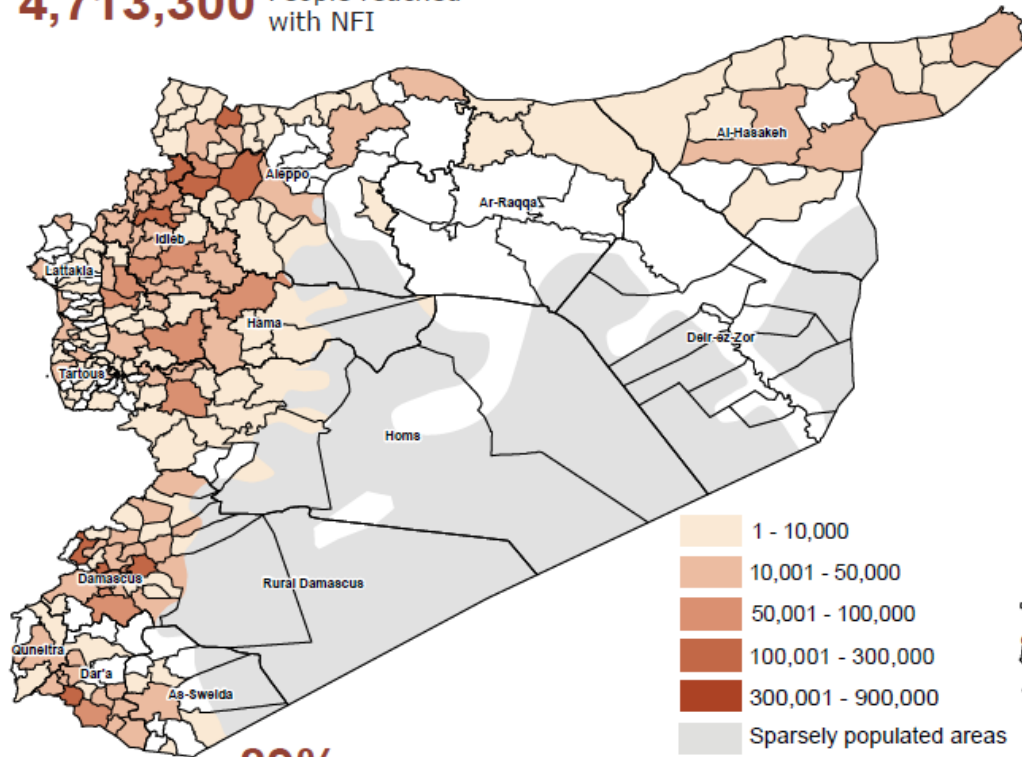


# Syria Arab Republic: Whole of Syria Shelter/NFI Sector Response Snapshot for 2016 (Jan - December 2016)



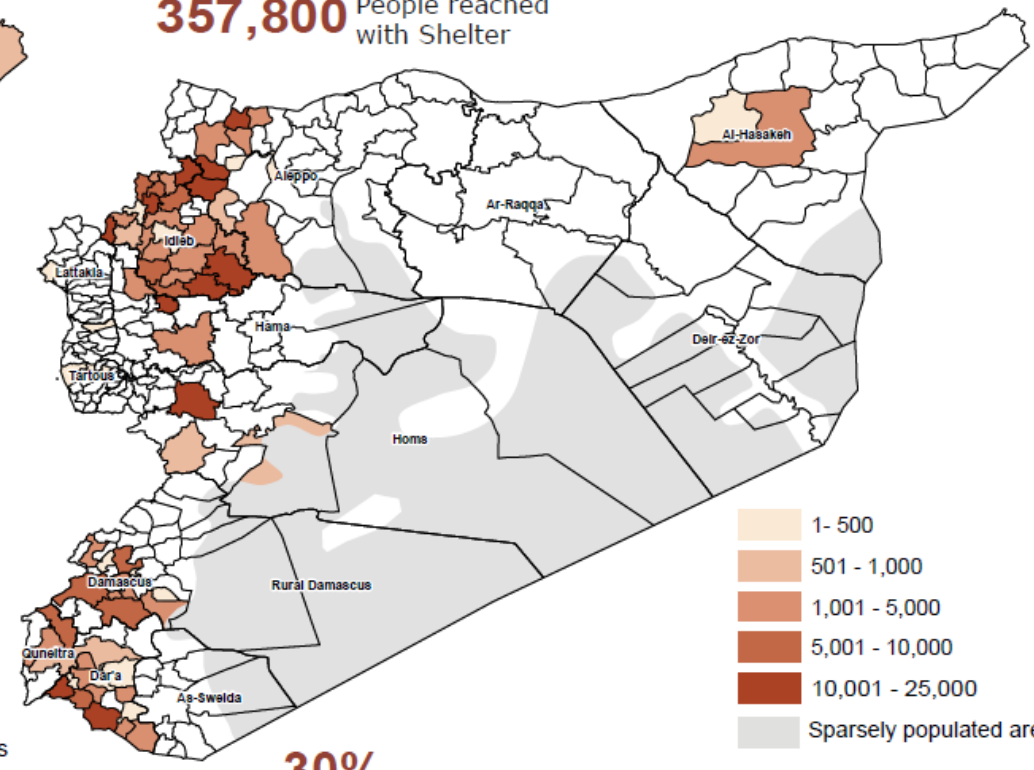
**4,713,300** People reached with NFI



**89%** of targeted 5.3M people reached

Syria Hub\* 2,404,500 Turkey X-B 1,885,600 Jordan X-B 353,900 Iraq X-B 69,300

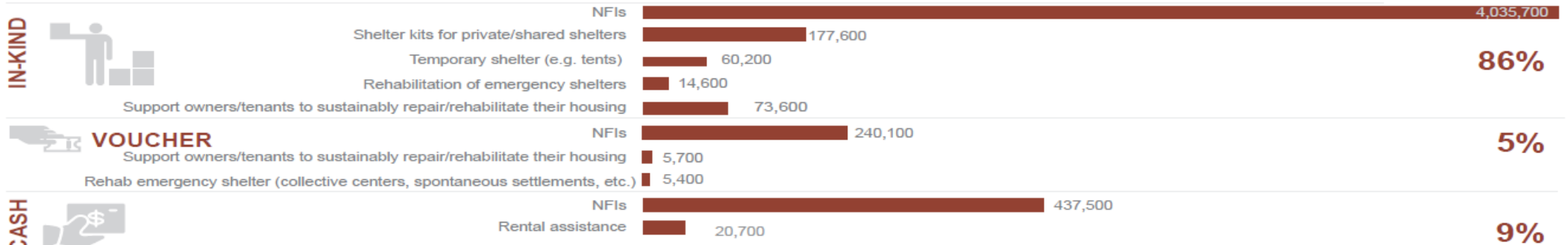
**357,800** People reached with Shelter



**30%** of targeted 1.2M people reached

Turkey X-B 212,300 Syria Hub 92,500 Jordan X-B 53,000

## People reached by MODALITY and TYPE OF ACTIVITY



Disclaimer: The boundaries and names shown and the designations used on this map do not imply official endorsement. Humanitarian reach to a sub-district does not necessarily imply full geographical coverage or coverage of all the needs in the sub-district. Information visualized on this map is not to be considered complete. Creation: 02/02/2017, WoS NFI/Shelter sector.

Source: Damascus NFI and Shelter sectors, Jordan NFI/Shelter working group, Turkey NFI/Shelter cluster, and Organisations in Iraq. For feedback, contact WoS sector coordinator - Jason Hepps (hepps@unhcr.org); NGO colead - Greg Andrews (WoS\_NFI\_Shelter@drc-mena.org); IMO - Vinothraj Ratnaraj (ratnaraj@unhcr.org)

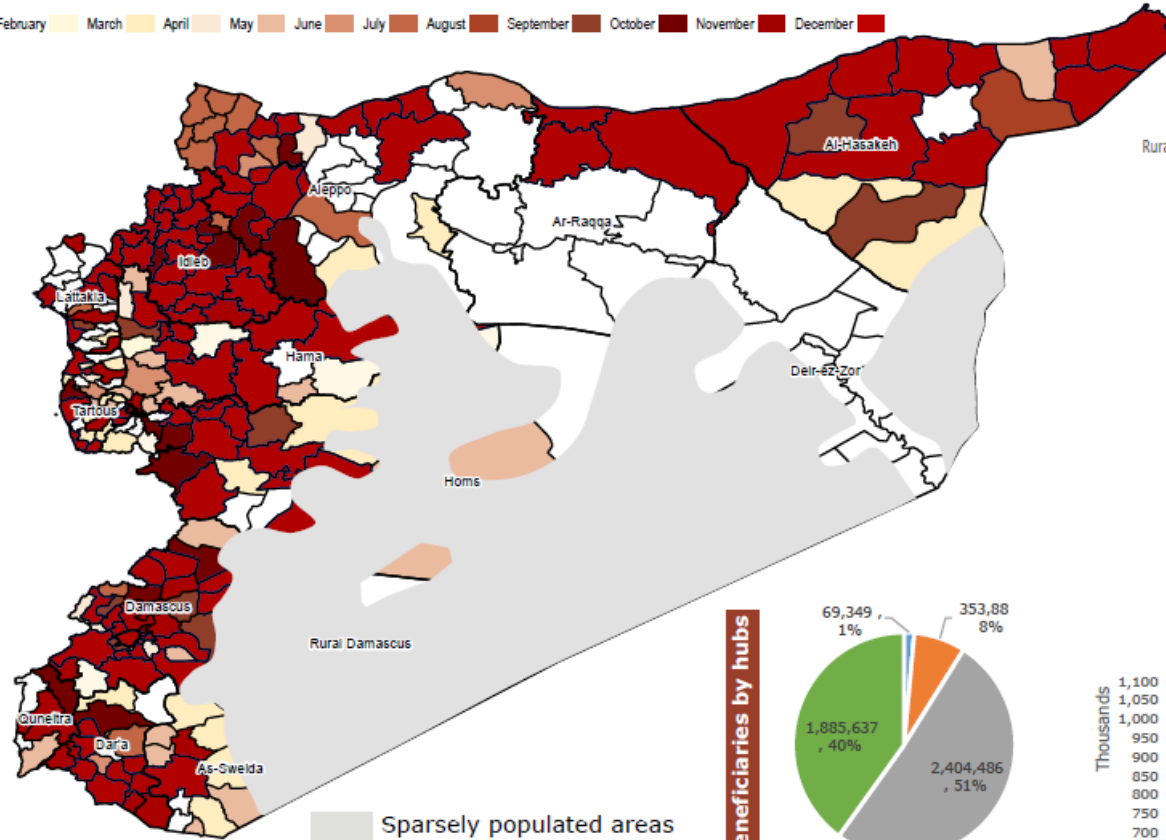
# Syria Arab Republic: WOS NFI Distribution Over the Timeline

## Whole of Syria Shelter/NFI sector response snapshot for 2016 (Jan - December 2016)

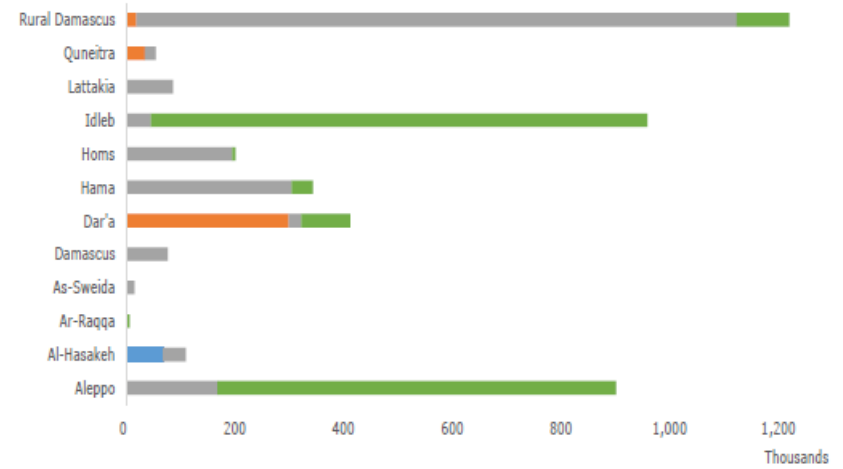


### Monthly analysis of latest distributions

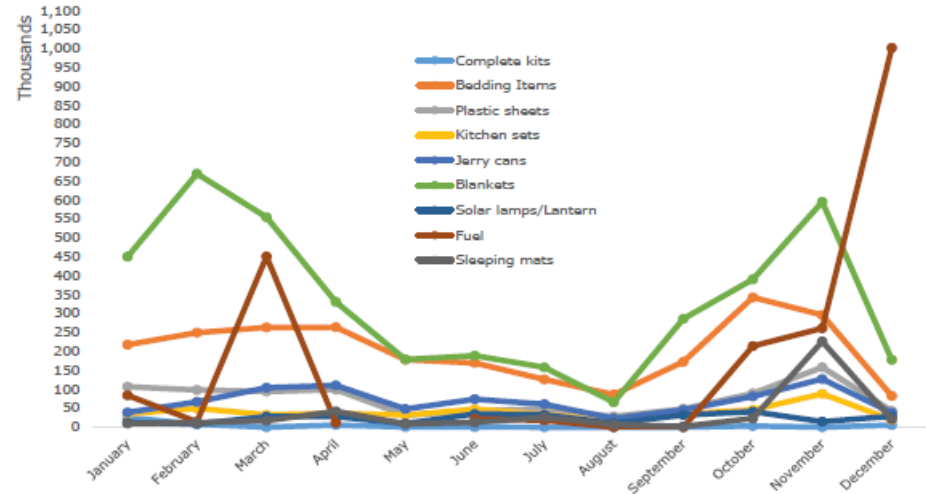
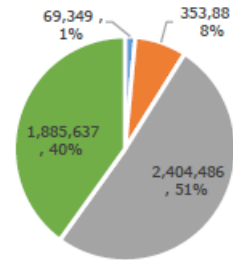
January February March April May June July August September October November December



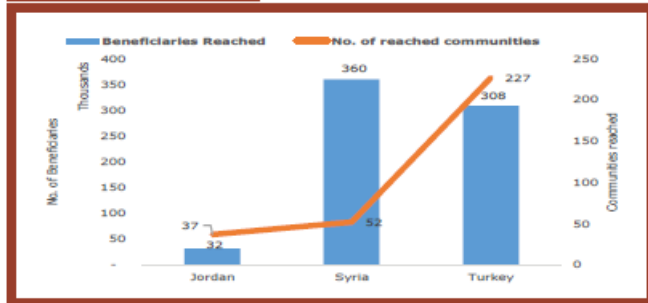
### Individuals reached - Governorate



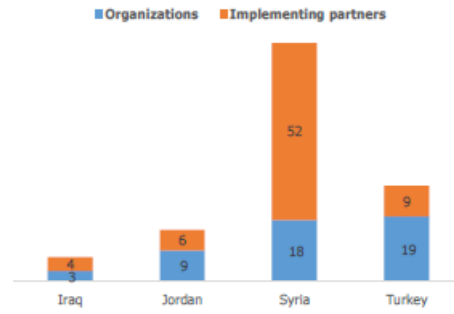
### Beneficiaries by hubs



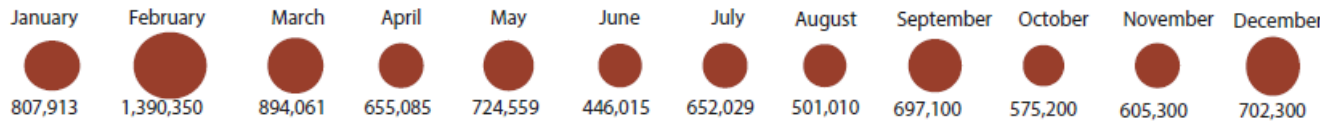
### December Response



### # Organizations by hubs



### Monthly distribution (Beneficiaries)



Disclaimer: The boundaries and names shown and the designations used on this map do not imply official endorsement. Humanitarian reach to a sub-district does not necessarily imply full geographical coverage or coverage of all the needs in the sub-district. Information visualized on this map is not to be considered complete. Creation: 02/02/2017, WoS NFI/Shelter sector.

Source: Damascus NFI and Shelter sectors, Jordan NFI/Shelter working group, Turkey NFI/Shelter cluster, and Organisations in Iraq. For feedback, contact WoS sector coordinator - Jason Hepps (hepps@unhcr.org); NGO colead - NGO colead - Greg Andrews (WoS\_NFI\_Shelter@drc-mena.org); IMO - Vinotraj Ratnaraj (ratnaraj@unhcr.org)

# Syria Arab Republic: WOS NFI Distribution-Geographical Presentation (Jan- December 2016)



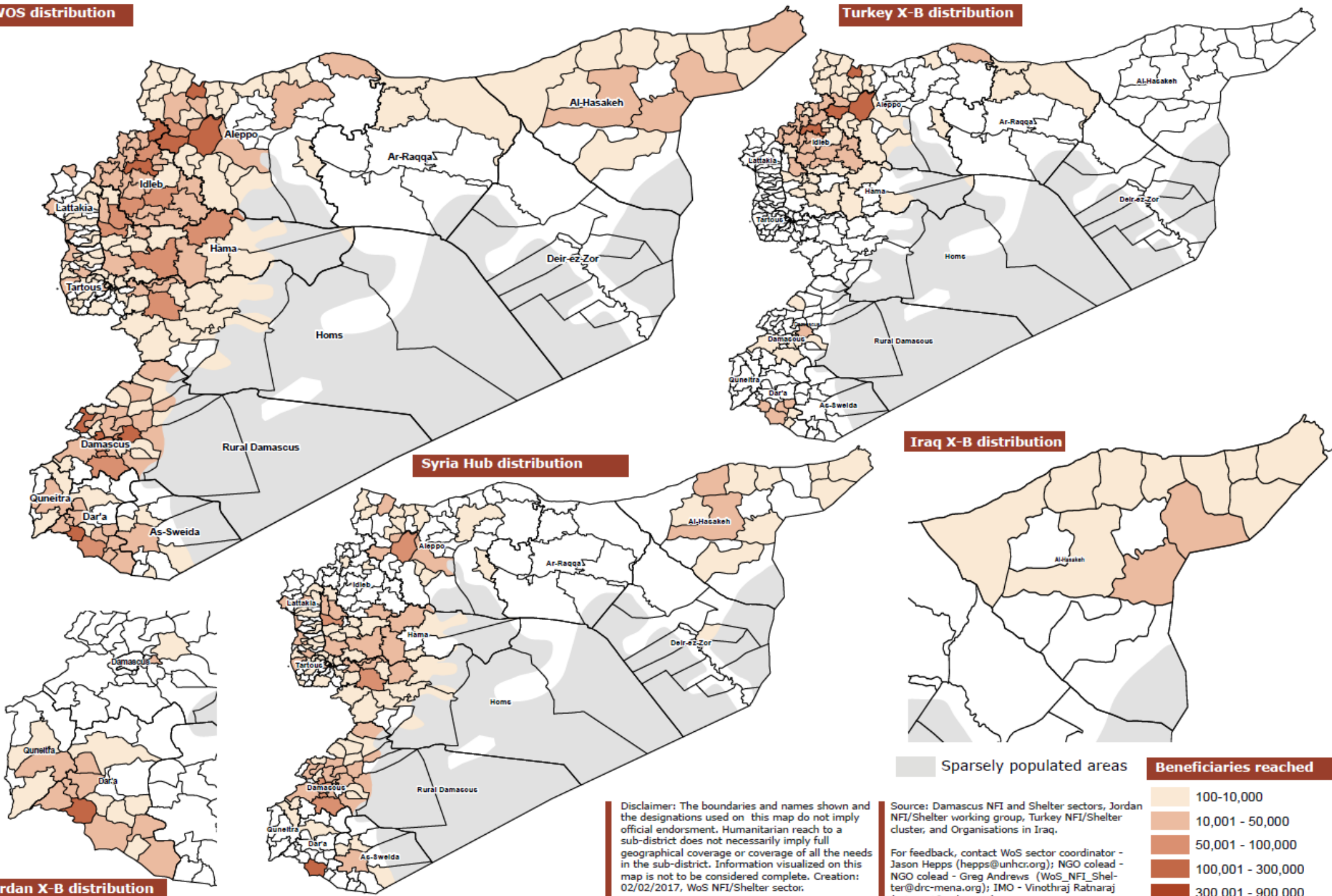
WOS distribution

Turkey X-B distribution

Syria Hub distribution

Iraq X-B distribution

Jordan X-B distribution



Disclaimer: The boundaries and names shown and the designations used on this map do not imply official endorsement. Humanitarian reach to a sub-district does not necessarily imply full geographical coverage or coverage of all the needs in the sub-district. Information visualized on this map is not to be considered complete. Creation: 02/02/2017, WoS NFI/Shelter sector.

Source: Damascus NFI and Shelter sectors, Jordan NFI/Shelter working group, Turkey NFI/Shelter cluster, and Organisations in Iraq.

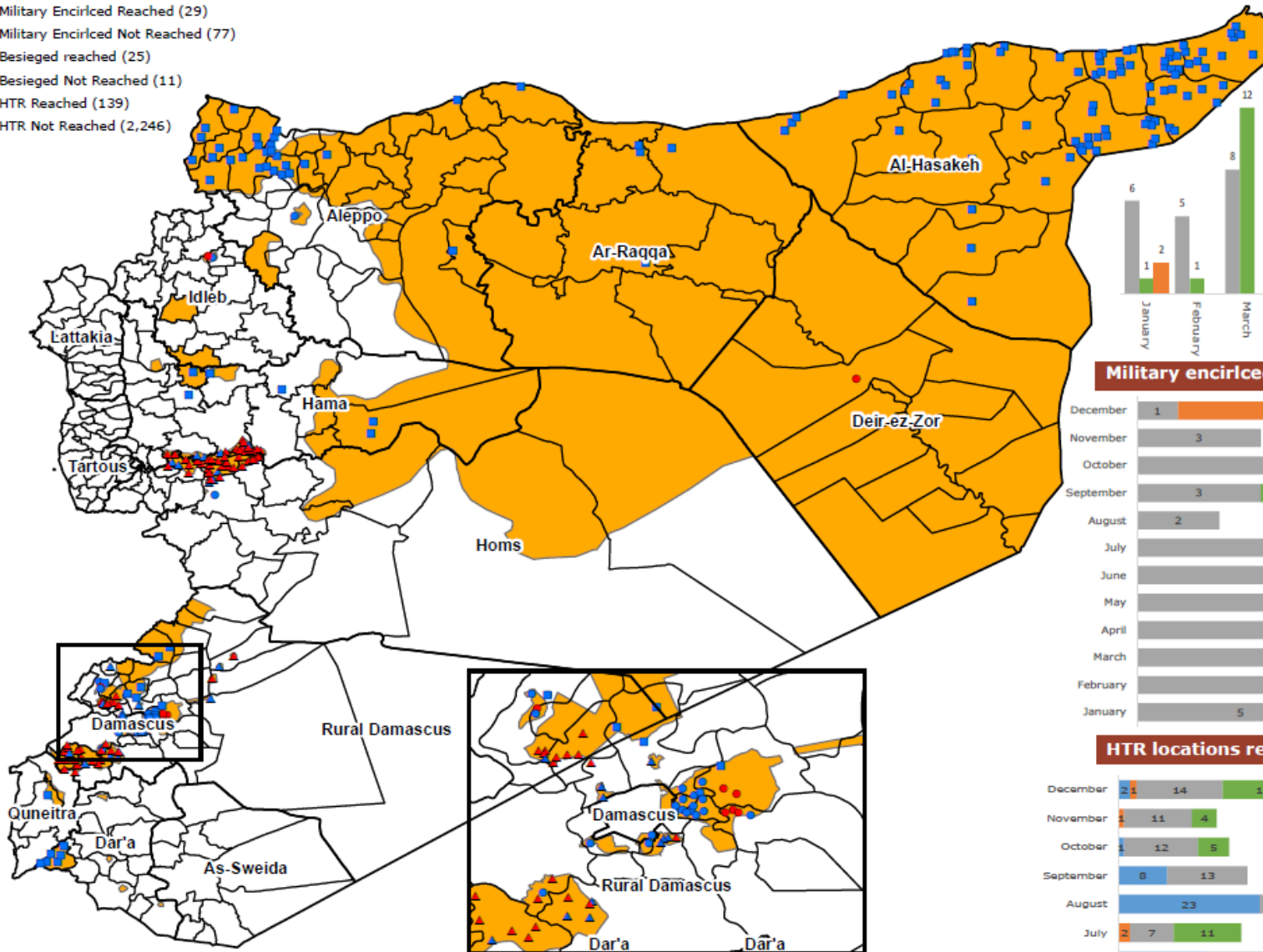
For feedback, contact WoS sector coordinator - Jason Hepps (hepps@unhcr.org); NGO colead - NGO colead - Greg Andrews (WoS\_NFI\_Shelter@drc-mena.org); IMO - Vinohraj Ratnaraj (ratnaraj@unhcr.org)

# Syria Arab Republic: WOS NFI Distribution Over Hard to Reach, Besieged Areas and Military Encircled locations (Jan - December 2016)



## Access Status (No. of Communities)

- ▲ Military Encircled Reached (29)
- ▲ Military Encircled Not Reached (77)
- Besieged reached (25)
- Besieged Not Reached (11)
- HTR Reached (139)
- HTR Not Reached (2,246)



## Besieged locations reached



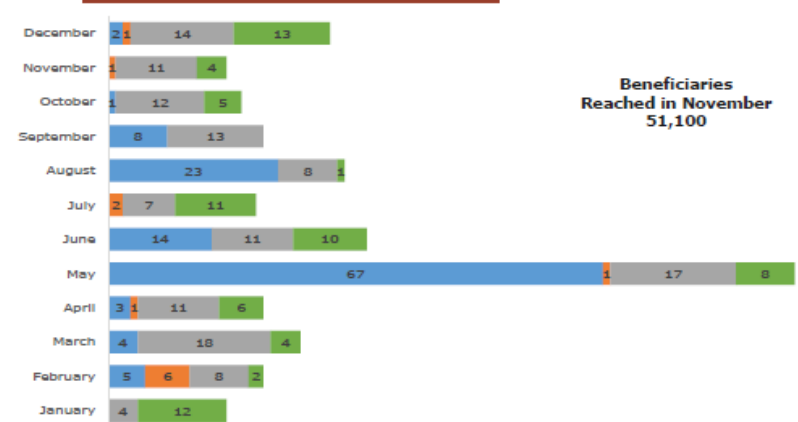
## Graphs Legend

- Iraq
- Jordan
- Syria
- Turkey

## Military encircled locations reached



## HTR locations reached



Disclaimer: The boundaries and names shown and the designations used on this map do not imply official endorsement. Humanitarian reach to a sub-district does not necessarily imply full geographical coverage or coverage of all the needs in the sub-district. Information visualized on this map is not to be considered complete. Creation: 02/02/2017, WoS NFI/Shelter sector.

Source: Damascus NFI and Shelter sectors, Jordan NFI/Shelter working group, Turkey NFI/Shelter cluster, and Organisations in Iraq. For feedback, contact WoS sector coordinator - Jason Hepps (hepps@unhcr.org); NGO colead - Greg Andrews (WoS\_NFI\_Shelter@drc-mena.org); IMO - Vinothraj Ratnaraj (ratnaraj@unhcr.org)