

Key Figures

INTERIM FIGURES - PROVISIONAL AND SUBJECT TO REVIEW

444,000

displaced due to drought since November 2016

44,000

arrivals to Mogadishu 1-24 March 2017

50,000

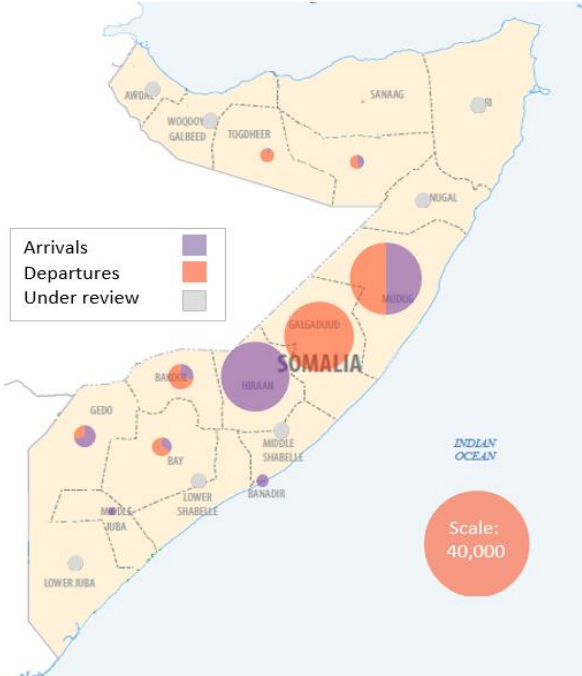
arrivals to Baidoa 1-24 March 2017

187,000

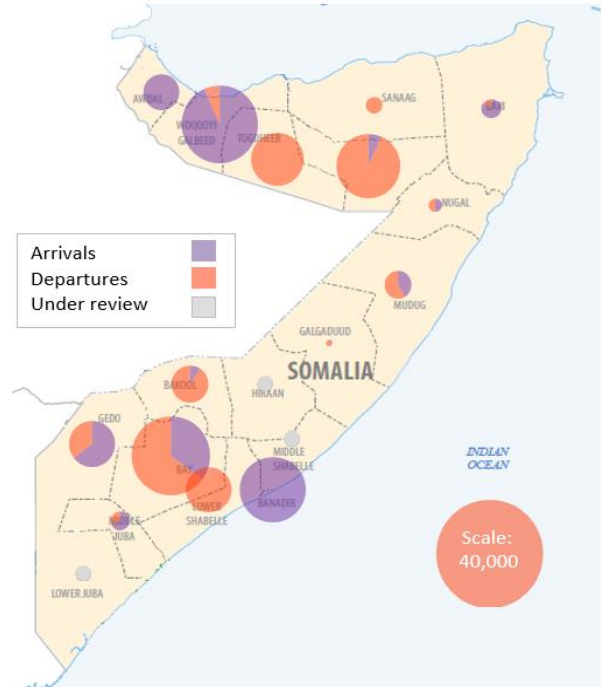
drought-displaced in period 1-24 March 2017

The illustrative maps below show the progression of arrivals and departures over each of the 5 months December to March

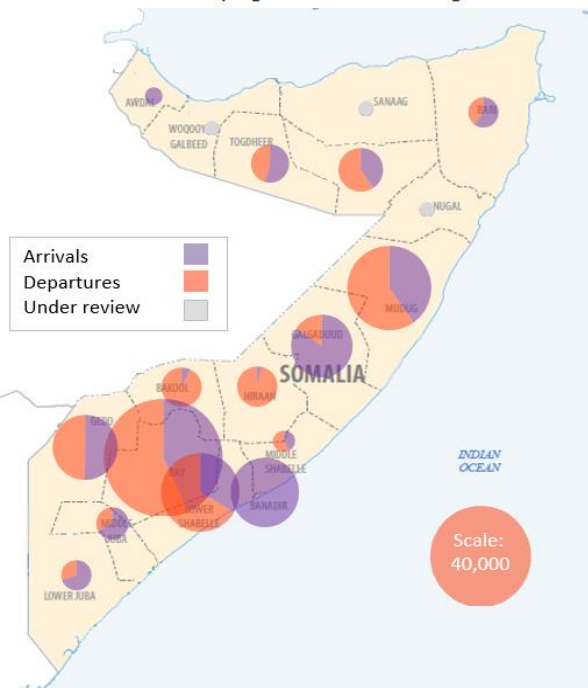
Map showing of drought-related movements monitored by the UNHCR PRMN network by region in the 2 months ending 31 Dec 2016



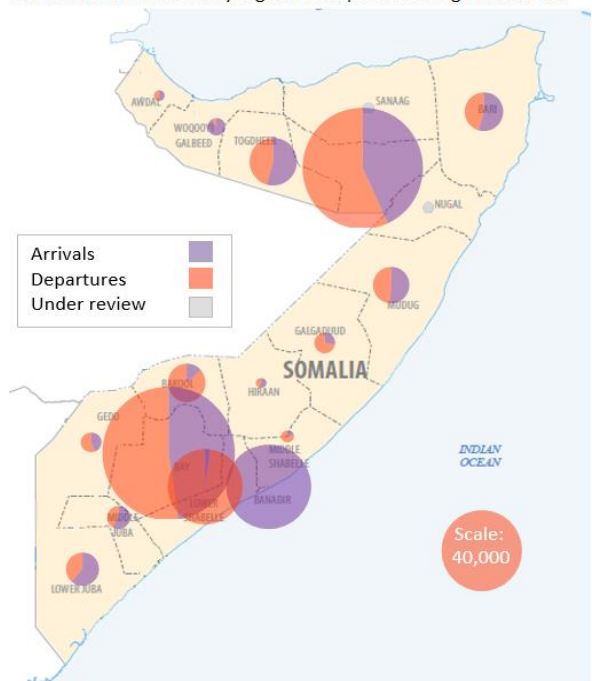
Map showing of drought-related movements monitored by the UNHCR PRMN network by region in the month ending 31 Jan 2017



Map showing of drought-related movements monitored by the UNHCR PRMN network by region in the month ending 28 Feb 2017



Map showing of drought-related movements monitored by the UNHCR PRMN network by region in the period ending 24 Mar 2017



Contact: SOMMOPMN@unhcr.org

Implementing partner:



About PRMN

The PRMN (Protection & Return Monitoring Network) is a UNHCR-led project which identifies and reports on displacements (including returns) of populations in Somalia. The network also identifies and reports on protection risks and incidents underlying such movements. Only figures collected by PRMN are reported above. Not all displacements in Somalia are captured.

This report should be read in conjunction with the [Notes on PRMN Methodology](https://goo.gl/9uP6MJ) (https://goo.gl/9uP6MJ) which outline the approach and certain limitations.