

Village Name **Hpa Yar Pyo**












Village Tract **Hpa Yar Pyo**

Township **Waw**

Total Village Population
3,095

Number of Returnees *
4
** The number includes refugee and/or IDP returnees*

Access to Electricity		Access to Village	Dry season / Wet season		Telecommunication services	
Generator	X	Foot	✓	✓	Landline	X
Solar panel	✓	Motorbike	✓	✓	Myanmar mobile	✓
Government supply	✓	Car	✓	✓	Thai mobile	X
		Boat	X	X		

Livelihood Activities				Health Staff in the Village	
 Agriculture	✓	 Manufacturing (food processing)		Doctor	X
 Mining		 Daily wage labor	✓	Nurse	X
 Trading		 Teacher		Midwife	1
 Fishery	✓	 Health worker		Aux-midwife	X
 Manufacturing (non food)		 Government		Health assistant	1
 Handicrafts		Others		Community health worker	X
				Traditional Birth attendant	X

Facilities/Services	Available within village	Distance (miles)	Foot	Motorbike	Car	Boat
Market	X	3	0:00	0:25	0:10	0:00
Safe drinking water source (dry season)	✓					
Health facility	X	3	0:00	0:25	0:00	0:00
Pre-school/nursery	X	3	0:00	0:25	0:10	0:00
Primary school	✓					
Middle school	X	0	0:00	0:00	0:00	0:00
High school	✓					

Needs Assessment

Needs of Community

School, Farming tools

Needs of Returnee

Landmine incidents in past 5 years: 0

** 0:00 indicates that the facility is inaccessible by the given mode of travel*

Source: UNHCR Myanmar Return Assessment
Date published: 30 May 2017

For more information, contact: imumaesot@unhcr.org
www.commonservice.info

Village Name **Law Mu Parl**

Village Tract












Township **Kyaukkyi**

Total Village Population
994

Number of Returnees *
0

*The number includes refugee and/or IDP returnees

Access to Electricity		Access to Village		Dry season / Wet season		Telecommunication services	
Generator	X	Foot	X	X		Landline	X
Solar panel	X	Motorbike	X	X		Myanmar mobile	✓
Government supply	X	Car	X	X		Thai mobile	X
		Boat	X	X			

Livelihood Activities				Health Staff in the Village	
 Agriculture	✓	 Manufacturing (food processing)		Doctor	X
 Mining		 Daily wage labor	✓	Nurse	X
 Trading		 Teacher		Midwife	X
 Fishery		 Health worker		Aux-midwife	1
 Manufacturing (non food)		 Government		Health assistant	X
 Handicrafts		Others		Community health worker	X
				Traditional Birth attendant	X

Facilities/Services	Available within village	Distance (miles)	Foot	Motorbike	Car	Boat
Market	X	4	0:00	0:12	0:00	0:00
Safe drinking water source (dry season)	✓					
Health facility	X	5	0:00	0:15	0:00	0:00
Pre-school/nursery	X	0	0:00	0:00	0:00	0:00
Primary school	✓					
Middle school	X	5	0:00	0:15	0:00	0:00
High school	X	5	0:00	0:15	0:00	0:00

Needs Assessment

Needs of Community

School, Health facility, Livelihood

Needs of Returnee


Landmine incidents in past 5 years: 0

* 0:00 indicates that the facility is inaccessible by the given mode of travel

Source: UNHCR Myanmar Return Assessment
Date published: 30 May 2017

For more information, contact: imumaesot@unhcr.org
www.commonservice.info

Village Name **Law Mu Thaw**












Village Tract

Township **Kyaukkyi**

Total Village Population
1,258

Number of Returnees *
0
** The number includes refugee and/or IDP returnees*

Access to Electricity		Access to Village		Dry season / Wet season		Telecommunication services	
Generator	X	Foot	✓	✓		Landline	X
Solar panel	✓	Motorbike	✓	✓		Myanmar mobile	✓
Government supply	X	Car	✓	✓		Thai mobile	X
		Boat	X	X			

Livelihood Activities				Health Staff in the Village	
 Agriculture	✓	 Manufacturing (food processing)		Doctor	X
 Mining		 Daily wage labor	✓	Nurse	X
 Trading		 Teacher		Midwife	X
 Fishery		 Health worker		Aux-midwife	X
 NFI Manufacturing (non food)		 Government		Health assistant	X
 Handicrafts		Others		Community health worker	X
				Traditional Birth attendant	1

Facilities/Services	Available within village	Distance (miles)	Foot	Motorbike	Car	Boat
Market	X	4	0:00	0:15	0:00	0:00
Safe drinking water source (dry season)	✓					
Health facility	X	4	0:00	0:15	0:00	0:00
Pre-school/nursery	X	0	0:00	0:00	0:00	0:00
Primary school	✓					
Middle school	X	4	0:00	0:15	0:00	0:00
High school	X	4	0:00	0:15	0:00	0:00

Needs Assessment

Needs of Community

School, Health facility, Livelihood

Needs of Returnee


Landmine incidents in past 5 years: 0

** 0:00 indicates that the facility is inaccessible by the given mode of travel*

Source: UNHCR Myanmar Return Assessment
Date published: 30 May 2017

For more information, contact: imumaesot@unhcr.org
www.commonservice.info

Village Name **Mi Chaung Gaung**












Village Tract **Mi Chaung Gaung**

Township **Kyaukkyi**

Total Village Population
238

Number of Returnees *
0
** The number includes refugee and/or IDP returnees*

Access to Electricity		Access to Village	Dry season / Wet season		Telecommunication services	
Generator	X	Foot	✓	✓	Landline	X
Solar panel	✓	Motorbike	✓	X	Myanmar mobile	✓
Government supply	X	Car	X	X	Thai mobile	X
		Boat	X	X		

Livelihood Activities				Health Staff in the Village	
 Agriculture	✓	 Manufacturing (food processing)		Doctor	X
 Mining		 Daily wage labor	✓	Nurse	X
 Trading		 Teacher		Midwife	X
 Fishery		 Health worker		Aux-midwife	X
 Manufacturing (non food)		 Government		Health assistant	X
 Handicrafts		Others		Community health worker	X
				Traditional Birth attendant	1

Facilities/Services	Available within village	Distance (miles)	Foot	Motorbike	Car	Boat
Market	X	1	1:30	0:20	0:00	0:00
Safe drinking water source (dry season)	✓					
Health facility	X	1	1:30	0:20	0:00	0:00
Pre-school/nursery	✓					
Primary school	X	0	0:00	0:00	0:00	0:00
Middle school	X	0	0:00	0:00	0:00	0:00
High school	X	0	0:00	0:00	0:00	0:00

Needs Assessment

Needs of Community

School, Health facility, Road

Needs of Returnee


Landmine incidents in past 5 years: 0

** 0:00 indicates that the facility is inaccessible by the given mode of travel*

Source: UNHCR Myanmar Return Assessment
Date published: 30 May 2017

For more information, contact: imumaesot@unhcr.org
www.commonservice.info

Village Name Oke Shit Khin

Village Tract Mi Chaung Gaung

Township Kyaukkyi



Total Village Population

156






Number of Returnees *

0

* The number includes refugee and/or IDP returnees

Access to Electricity		Access to Village		Dry season / Wet season		Telecommunication services	
Generator	X	Foot	✓	✓		Landline	X
Solar panel	✓	Motorbike	✓	✓		Myanmar mobile	✓
Government supply	X	Car	X	X		Thai mobile	X
		Boat	X	✓			

Livelihood Activities				Health Staff in the Village	
 Agriculture	✓	 Manufacturing (food processing)		Doctor	X
 Mining		 Daily wage labor		Nurse	X
 Trading		 Teacher		Midwife	X
 Fishery		 Health worker		Aux-midwife	X
 NFI Manufacturing (non food)		 Government		Health assistant	X
 Handicrafts		Others		Community health worker	X
				Traditional Birth attendant	1

Facilities/Services	Available within village	Distance (miles)	Foot	Motorbike	Car	Boat
Market	X	2	0:00	0:30	0:00	0:00
Safe drinking water source (dry season)	✓					
Health facility	X	1	0:30	0:07	0:00	0:00
Pre-school/nursery	✓					
Primary school	X	0	0:00	0:00	0:00	0:00
Middle school	X	1	0:30	0:07	0:00	0:00
High school	X	0	0:00	0:00	0:00	0:00

* 0:00 indicates that the facility is inaccessible by the given mode of travel



Landmine incidents in past 5 years: 0

Village Name **Yan Myo Aung**












Village Tract **Naung Kone**

Township **Kyaukkyi**

Total Village Population
1,475

Number of Returnees *
0
* The number includes refugee and/or IDP returnees

Access to Electricity		Access to Village		Dry season / Wet season		Telecommunication services	
Generator	X	Foot	✓	✓		Landline	X
Solar panel	X	Motorbike	✓	✓		Myanmar mobile	✓
Government supply	✓	Car	✓	✓		Thai mobile	X
		Boat	X	X			

Livelihood Activities				Health Staff in the Village	
 Agriculture	✓	 Manufacturing (food processing)		Doctor	X
 Mining		 Daily wage labor	✓	Nurse	X
 Trading	✓	 Teacher	✓	Midwife	1
 Fishery		 Health worker		Aux-midwife	X
 NFI Manufacturing (non food)		 Government		Health assistant	X
 Handicrafts		Others		Community health worker	X
				Traditional Birth attendant	1

Facilities/Services	Available within village	Distance (miles)	Foot	Motorbike	Car	Boat
Market	X	0	0:00	0:00	0:00	0:00
Safe drinking water source (dry season)	✓					
Health facility	X	4	0:00	0:10	0:00	0:00
Pre-school/nursery	X	0	0:00	0:00	0:00	0:00
Primary school	✓					
Middle school	X	0	0:05	0:00	0:00	0:00
High school	X	4	0:00	0:10	0:00	0:00

Needs Assessment

Needs of Community

Livelihood, Health facility

Needs of Returnee

Landmine incidents in past 5 years: 0

* 0:00 indicates that the facility is inaccessible by the given mode of travel

Source: UNHCR Myanmar Return Assessment
Date published: 30 May 2017

For more information, contact: imumaesot@unhcr.org
www.commonservice.info