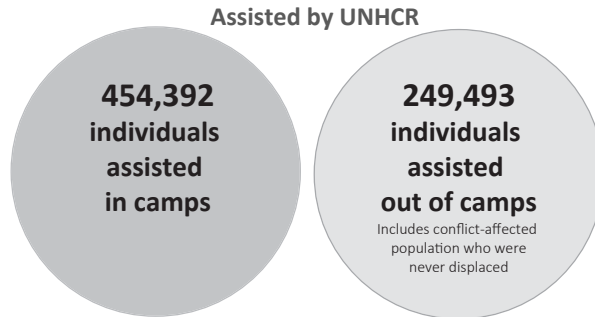


UNHCR Co-ordinated Clusters:

- Protection**
(Co-ordinated by UNHCR & DRC)
- Shelter & NFI**
(Co-ordinated by UNHCR & NRC)
- Camp Coordination & Camp Management**
(Co-ordinated by UNHCR & IOM)

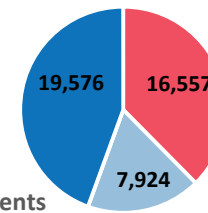
1,097,466 displaced since 17 October 2016 of whom **823,260** are still currently displaced



Targets:

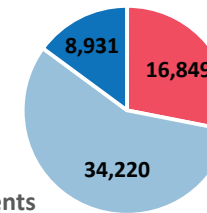
- Occupied
- Developed Plots
- Additional requirements in 2017

Camp/Site Plots
44,000

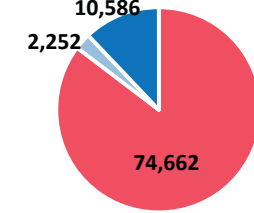


Tents
60,000

- Distributed
- Available
- Additional requirements in 2017



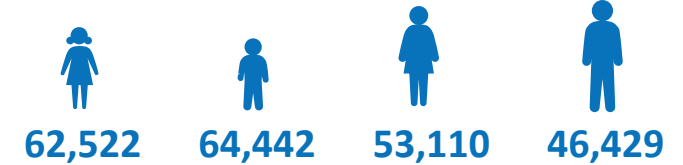
Complete NFI Kits
87,500



UNHCR Protection Monitoring for Mosul Response

47,937 HHs Assessed

226,503 Individuals



Plots in UNHCR Constructed Camps

Camp	Occupied Plots	Developed Plots	Undeveloped Plots
Al Salamiyah 2 & 3	4,724	1,028	4,248
Hammam Al-Alii 2	4,622	50	
Amalla		3,032	
Chamakor	1,250	1,150	
Hasansham U3	1,648	288	
Daquq	1,600		
Hasansham U2	1,131	429	
Qaymawa (Zelikan)	147	882	
Laylan 2	935	65	
Olympic Stadium		1,000	
Al-Alam	500		

A total of 28,729 plots planned for 172,000 IDPs

of which

A total of 24,481 plots developed for 146,886 IDPs

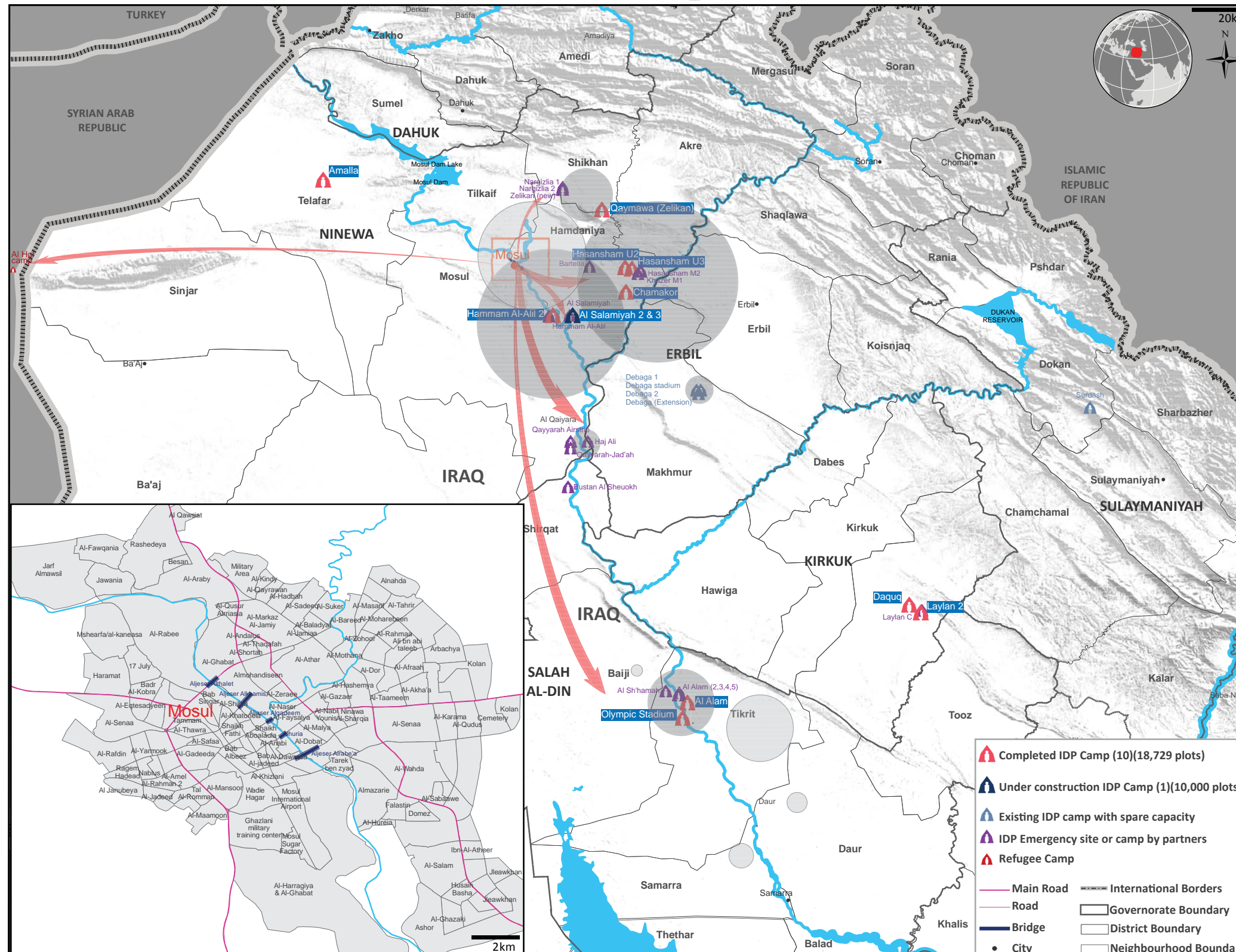
1 Family per plot and 6 Individuals per family

Camps and emergency sites include locations within the broader Mosul corridor. **1,350,426** IDPs from Erbil, Ninewa, Salah al-Din and Kirkuk Governorates were displaced due to hostilities since April 2016.

UNHCR Funding Requirements



USD 212 million required in 2017 for Mosul emergency response



The boundaries and names shown and the designations used on this map do not imply official endorsement or acceptance by the United Nations.

Sources: UNHCR, UNOCHA, CCCM Cluster, Shelter/NFI Cluster, IOM DTM. Geographic Coordinate System: GCS-WGS