

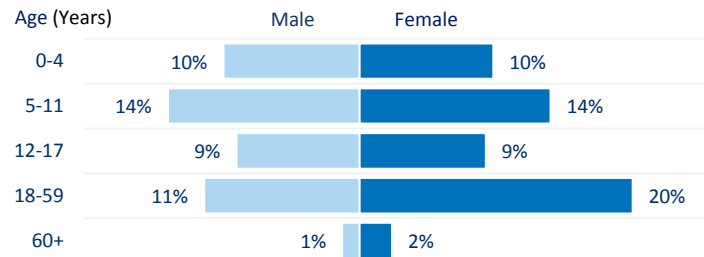
Total number of refugees **454,660**
arrived since December 2013

Total arrivals in 2017 **185,025**

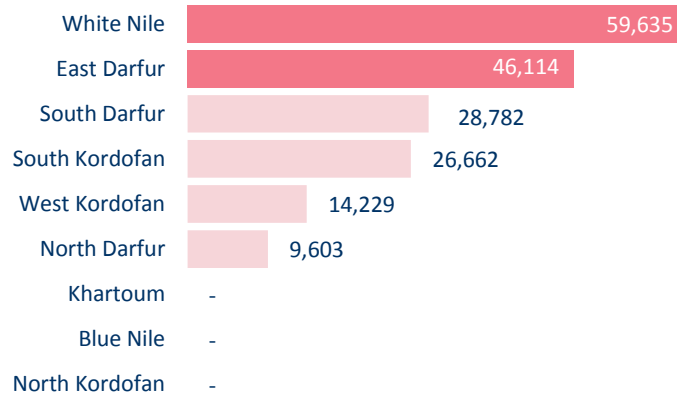
Total arrivals in Oct 2017 **513**

In addition, Sudan also hosts an estimated 350,000 South Sudanese refugees who were residing in Sudan before secession of South Sudan. GoS estimates the number of South Sudanese refugees in Sudan to be 1.2M.

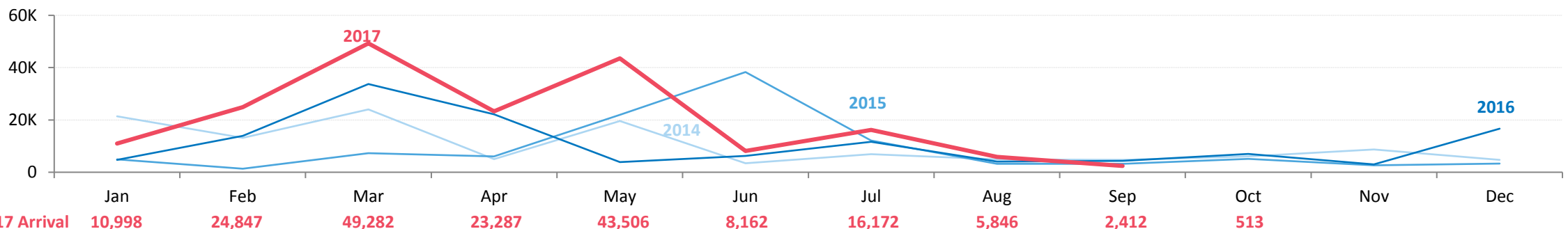
AGE & GENDER



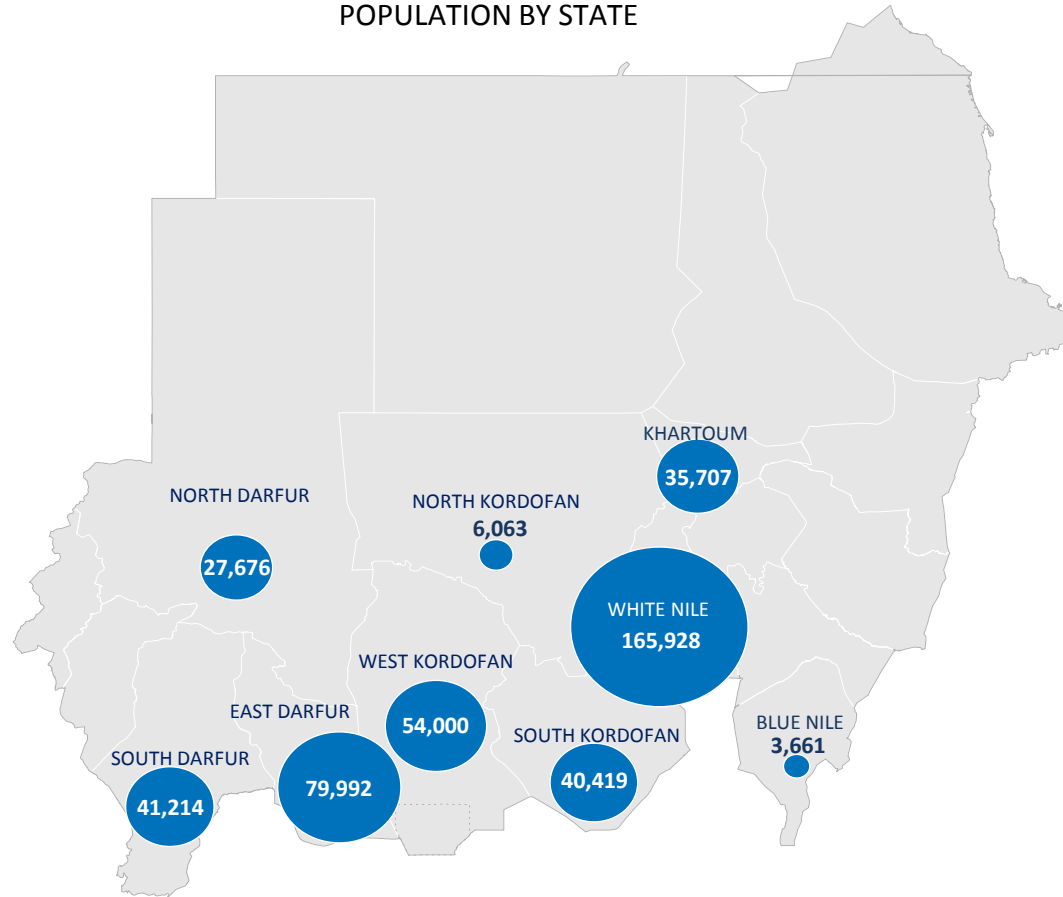
2017 ARRIVALS BY STATE



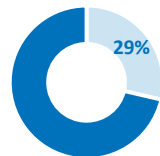
MONTHLY ARRIVAL TRENDS (2014 - 2017)



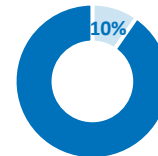
POPULATION BY STATE



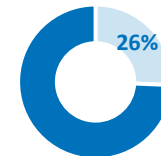
PRIMARY SCHOOL AGED CHILDREN (6-13)



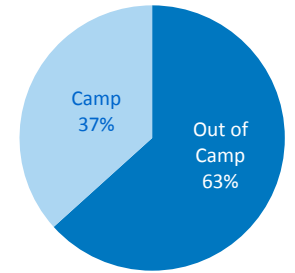
SECONDARY SCHOOL AGED CHILDREN (14-17)



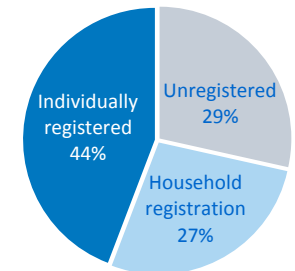
REPRODUCTIVE AGED FEMALE (13-49)



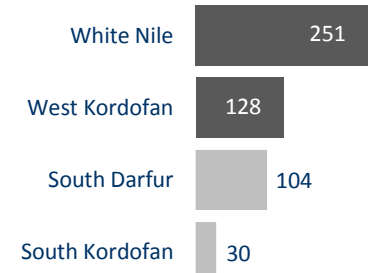
POPULATION DISTRIBUTION



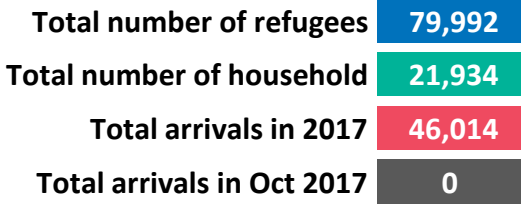
REGISTRATION PROGRESS



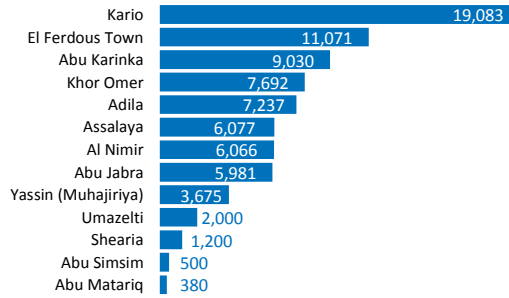
OCTOBER 2017 ARRIVAL BY STATE



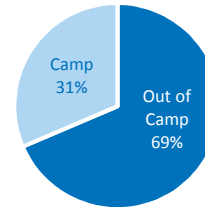
KEY FIGURES



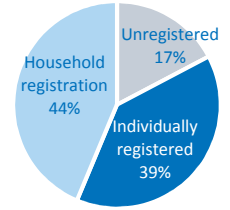
REFUGEE SITE POPULATION



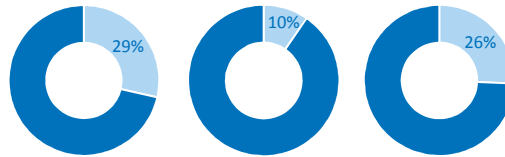
POPULATION DISTRIBUTION



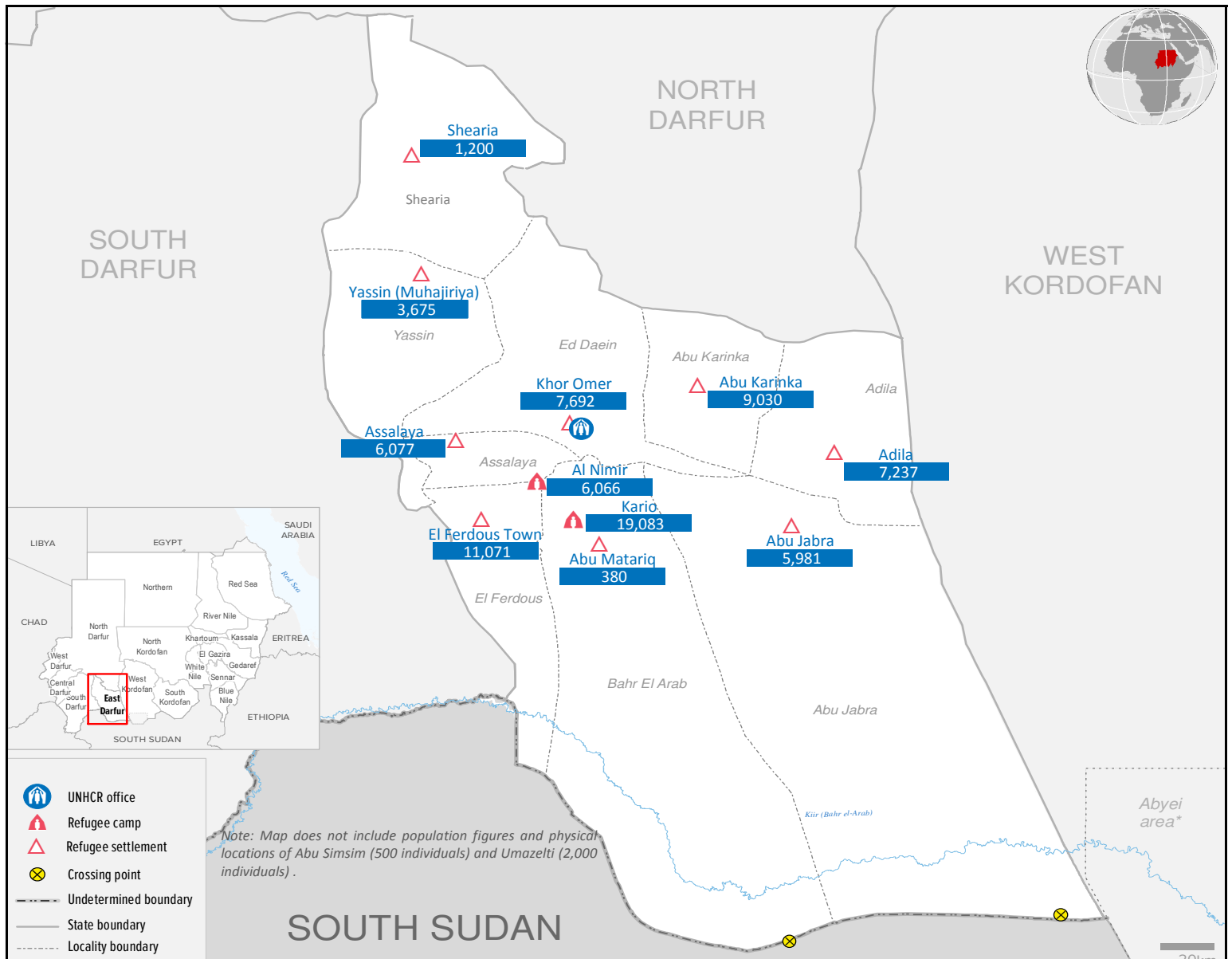
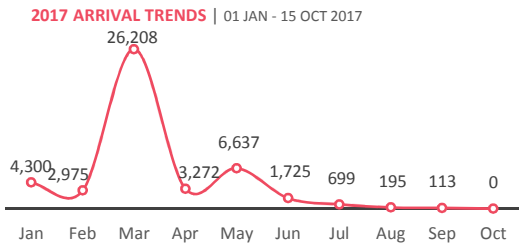
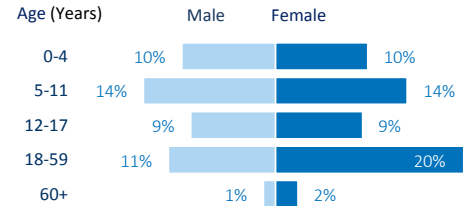
REGISTRATION PROGRESS



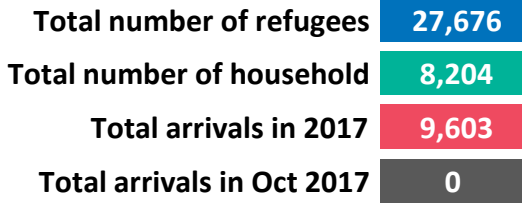
BASIC SCHOOL AGED CHILDREN (6-13) SECONDARY SCHOOL AGED CHILDREN (14-17) REPRODUCTIVE AGED FEMALE (13-49)



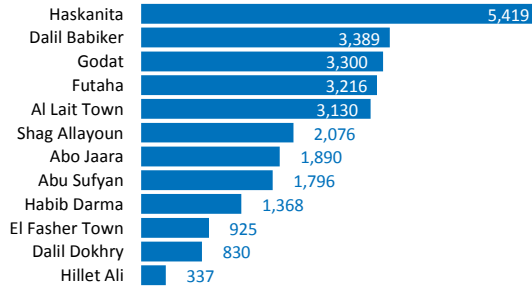
AGE & GENDER



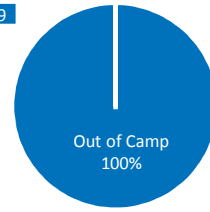
KEY FIGURES



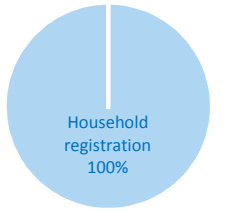
REFUGEE SITE POPULATION



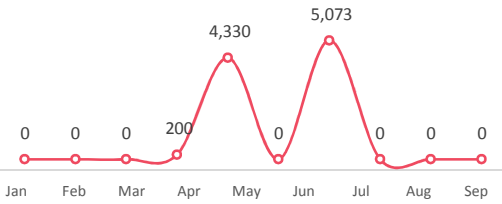
POPULATION DISTRIBUTION



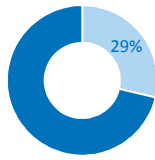
REGISTRATION PROGRESS



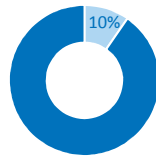
2017 ARRIVAL TRENDS | 01 JAN - 15 OCT 2017



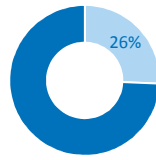
BASIC SCHOOL AGED CHILDREN (6-13)



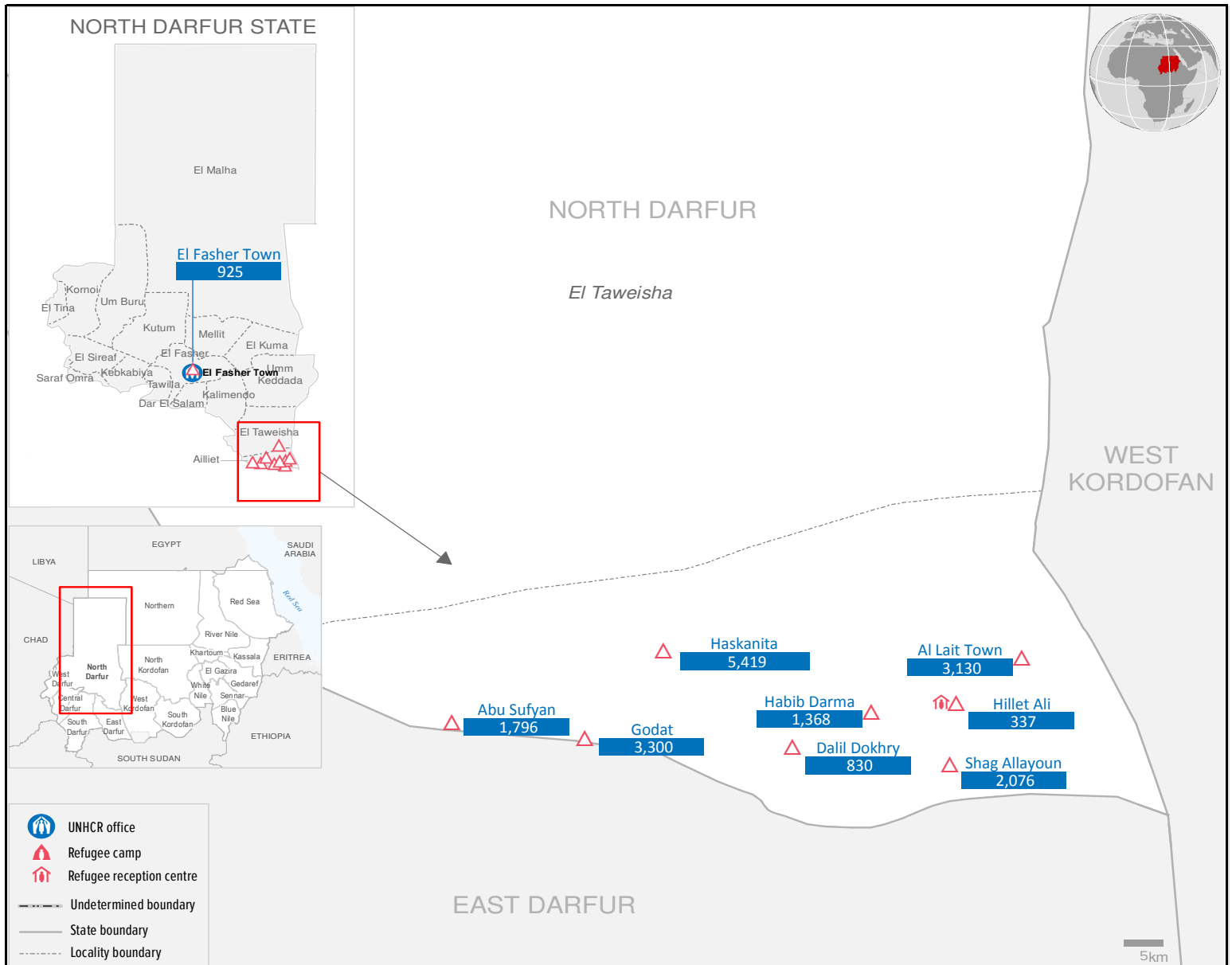
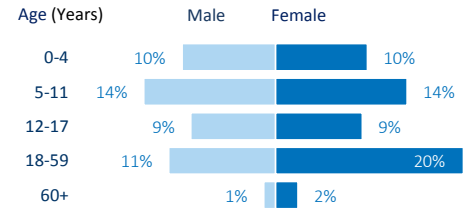
SECONDARY SCHOOL AGED CHILDREN (14-17)



REPRODUCTIVE AGED FEMALE (13-49)

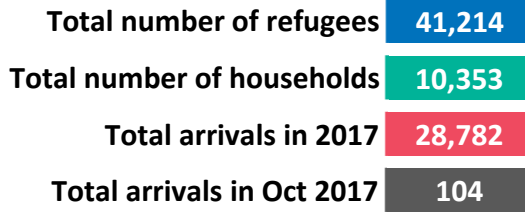


AGE & GENDER

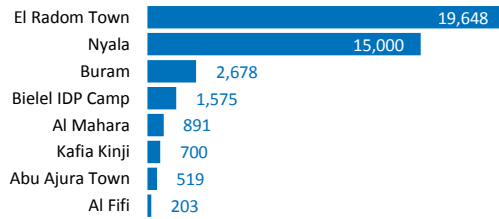


The boundaries and names shown and the designations used on this map do not imply official endorsement or acceptance by the United Nations.
 Final boundary between the Republic of Sudan and the Republic of South Sudan has not yet been determined. * Final status of the Abyei area is not yet determined.
 Creation date: 17/10/2017 Author: UNHCR Sudan Feedback: wamalwa@unhcr.org
 Sources: Geodata: UNHCR, UNCS, CBS, CRMA (Admin Boundaries); Statistics: UNHCR, COR, IOM, HAC and SRCS. Statistics should be considered provisional and subject to change.

KEY FIGURES



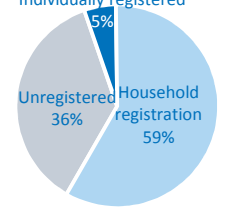
REFUGEE SITE POPULATION



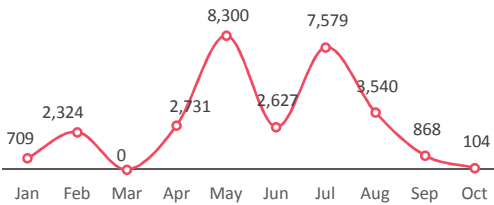
POPULATION DISTRIBUTION



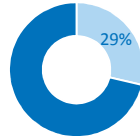
REGISTRATION PROGRESS



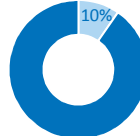
2017 ARRIVAL TRENDS | 01 JAN - 15 OCT 2017



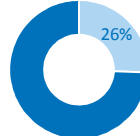
BASIC SCHOOL AGED CHILDREN (6-13)



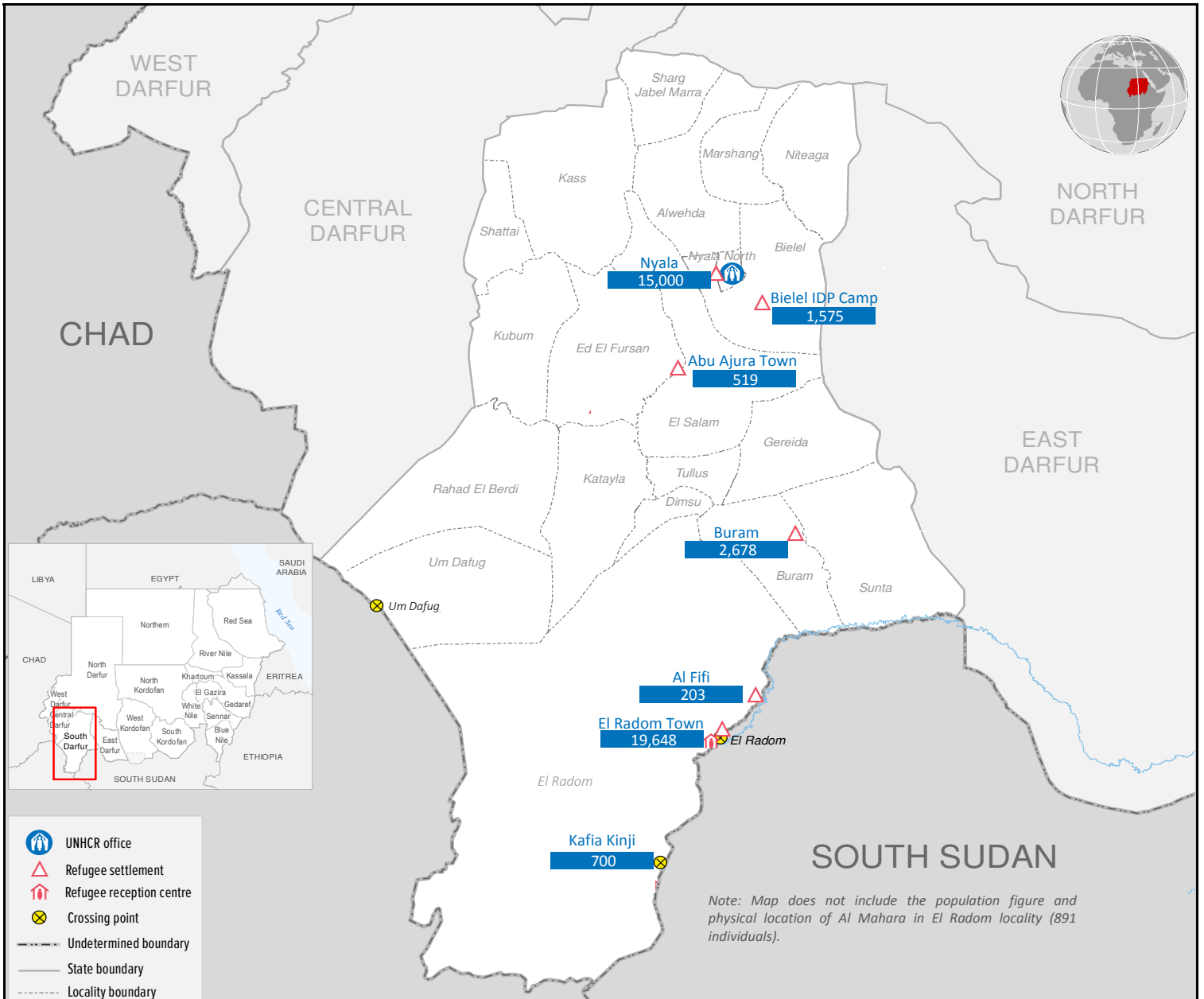
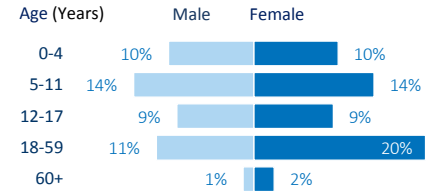
SECONDARY SCHOOL AGED CHILDREN (14-17)



REPRODUCTIVE AGED FEMALE (13-49)



AGE & GENDER



The boundaries and names shown and the designations used on this map do not imply official endorsement or acceptance by the United Nations. Final boundary between the Republic of Sudan and the Republic of South Sudan has not yet been determined.

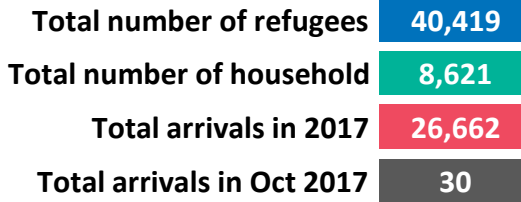
Creation date: 17/10/2017

Author: UNHCR Sudan

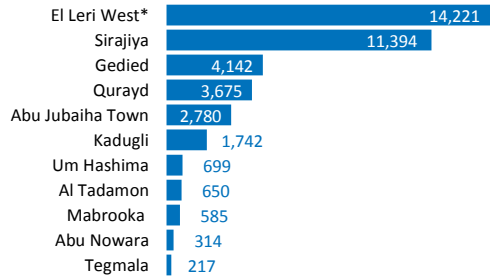
Feedback: wamalwa@unhcr.org

Sources: Geodata: UNHCR, UNCS, CBS, CRMA (Admin Boundaries); UNMIS. Statistics: UNHCR, COR, IOM, HAC and SCRCS. Statistics should be considered provisional and subject to change.

KEY FIGURES



REFUGEE SITE POPULATION

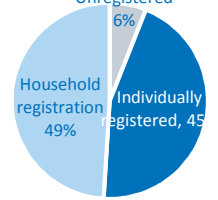


*Includes Dar Batti, El Gokhop and Um Kawarow

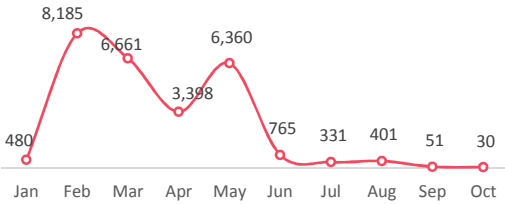
POPULATION DISTRIBUTION



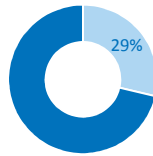
REGISTRATION PROGRESS



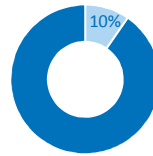
2017 ARRIVAL TRENDS | 01 JAN - 15 OCT 2017



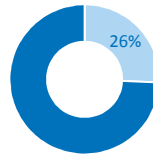
BASIC SCHOOL AGED CHILDREN (6-13)



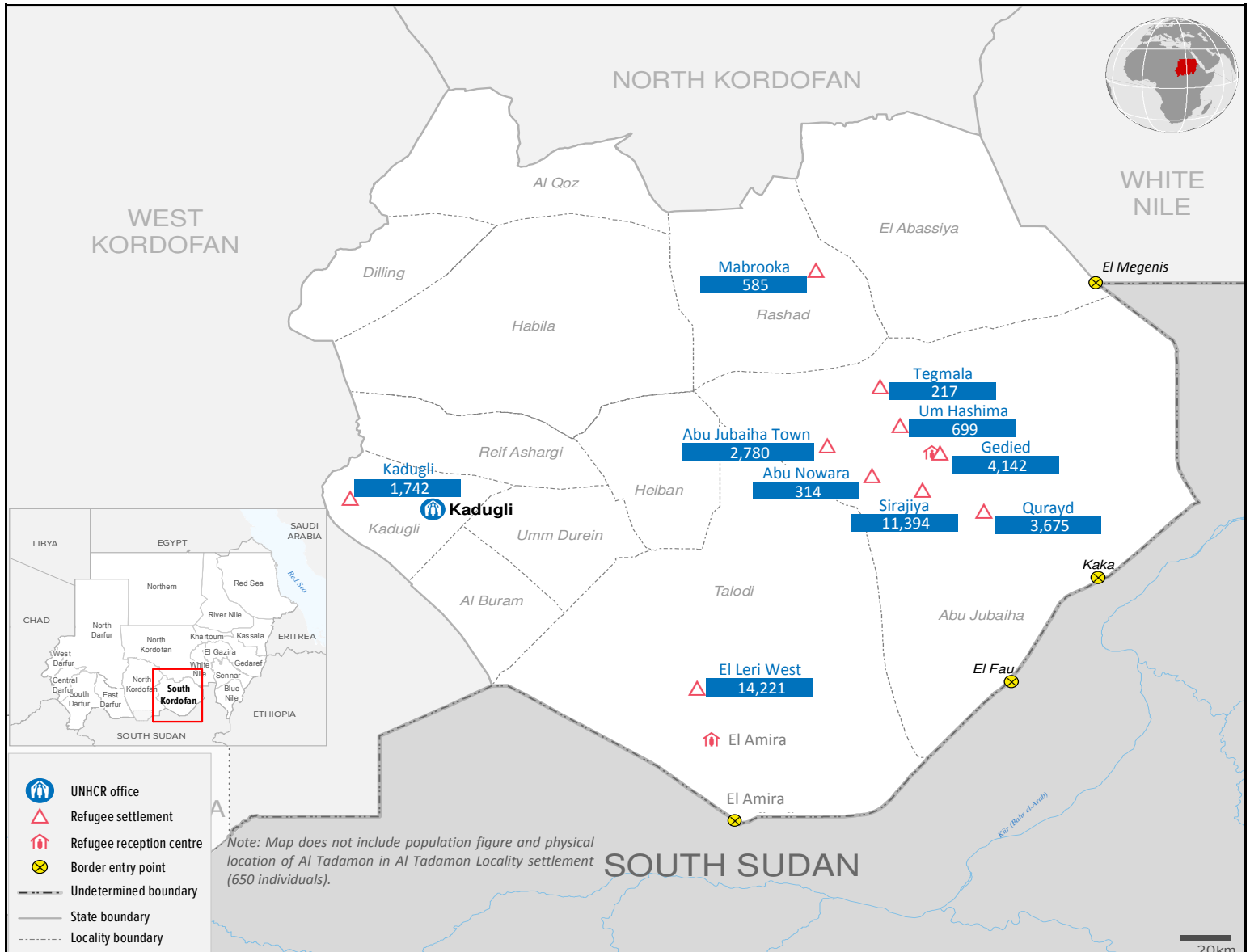
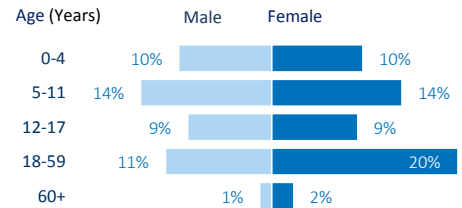
SECONDARY SCHOOL AGED CHILDREN (14-17)



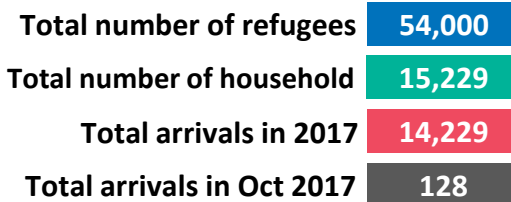
REPRODUCTIVE AGED FEMALE (13-49)



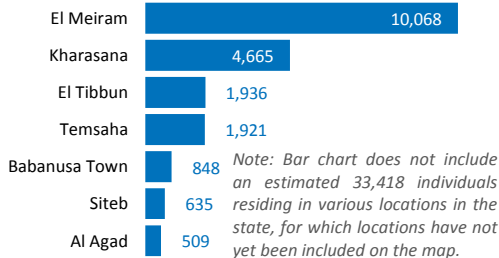
AGE & GENDER



KEY FIGURES



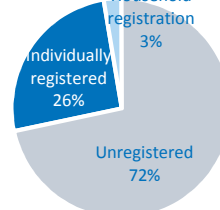
REFUGEE SITE POPULATION



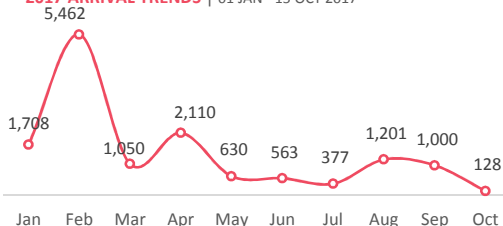
POPULATION DISTRIBUTION



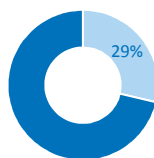
REGISTRATION PROGRESS



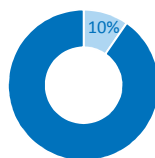
2017 ARRIVAL TRENDS | 01 JAN - 15 OCT 2017



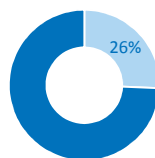
BASIC SCHOOL AGED CHILDREN (6-13)



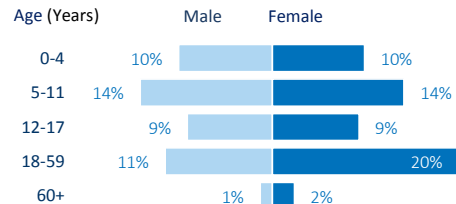
SECONDARY SCHOOL AGED CHILDREN (14-17)



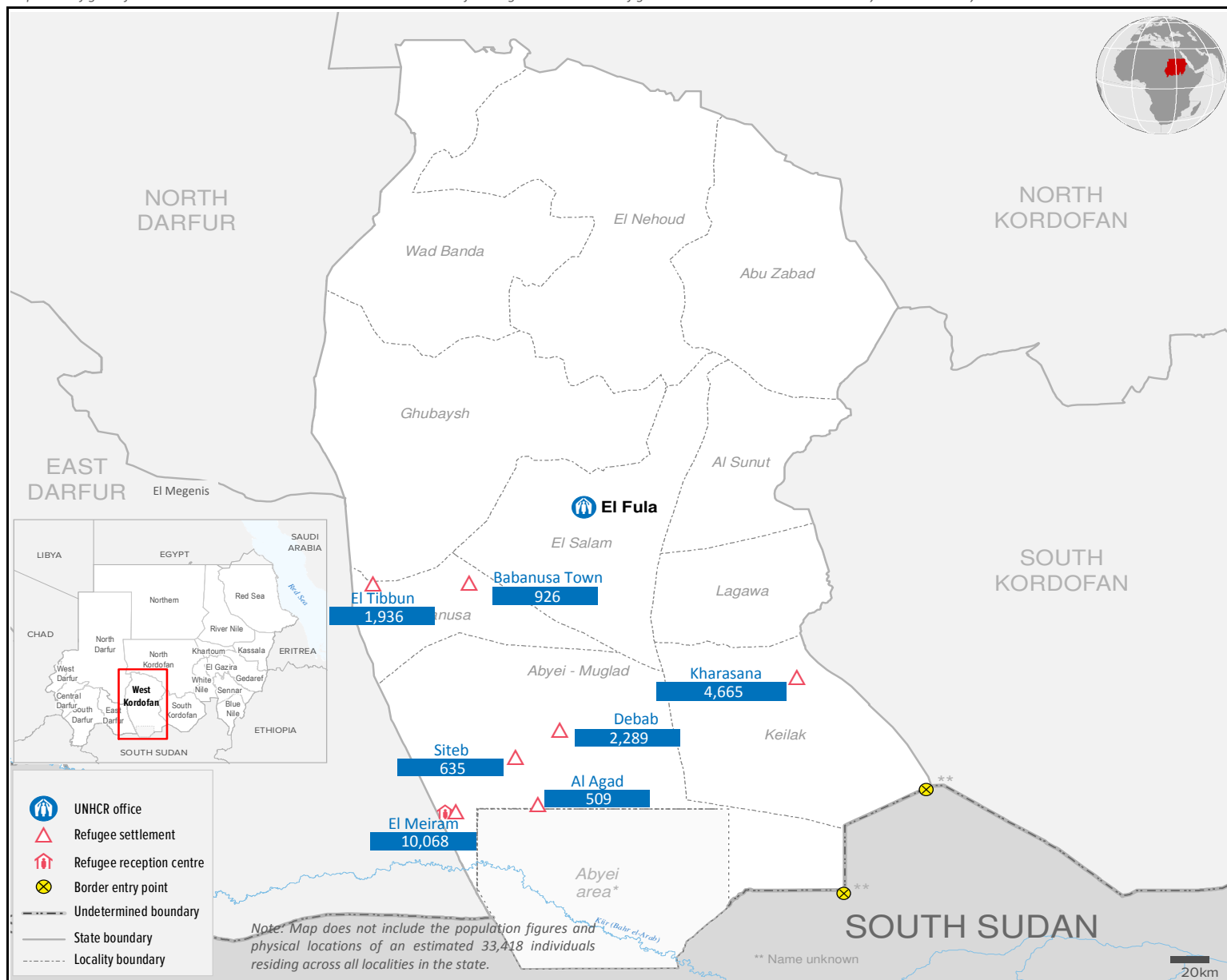
REPRODUCTIVE AGED FEMALE (13-49)



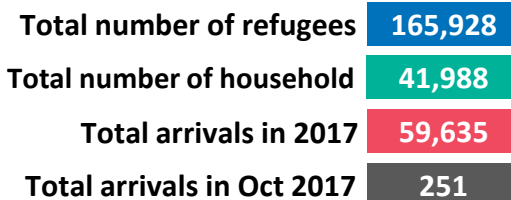
AGE & GENDER



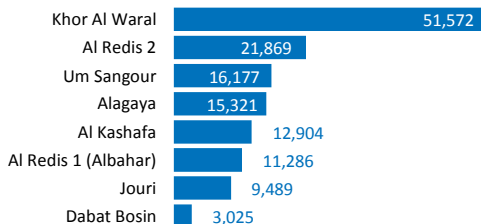
Population figures for Kharasana and El Meiram are based on UNHCR-COR joint registration. All other figures are based on IOM baseline survey conducted May 2017.



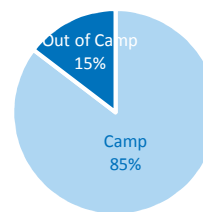
KEY FIGURES



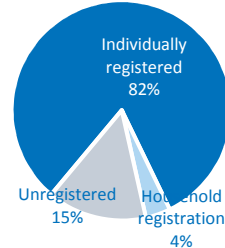
REFUGEE CAMP POPULATION



POPULATION DISTRIBUTION



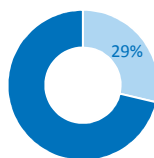
REGISTRATION PROGRESS



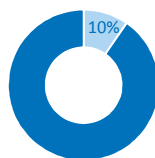
2017 ARRIVAL TRENDS



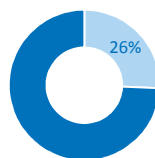
BASIC SCHOOL AGED CHILDREN (6-13)



SECONDARY SCHOOL AGED CHILDREN (14-17)



REPRODUCTIVE AGED FEMALE (13-49)



AGE & GENDER

