

### Refugee Population

100,001 to 375,000	(2)
50,001 to 100,000	(5)
10,001 to 50,000	(16)
1,001 to 10,000	(24)
1 to 1,000	(62)

### Mixed Situation—IDP and Refugee Populations

100,001 to 800,000	(6)
50,001 to 100,000	(1)
10,001 to 50,000	(1)
1 to 10,000	(1)

### REGISTERED IDPs in KPK and FATA

**750,102** (Individuals)

IDPs in Camps

**1,362** (Individuals) - 1%

IDPs in Host Communities

**748,740** (Individuals) - 99%

### REMAINING REGISTERED AFGHANS IN PAKISTAN

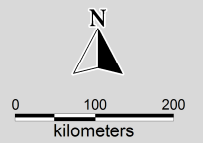
**1,527,657** (Individuals)














Population in Refugee Villages

**514,362** (Individuals) - 34%

Population Outside Refugee Villages

**1,013,295** (Individuals) - 66%



-  Branch Office
-  Sub Offices
-  Field Units
-  International Boundary
-  Administrative Boundary (Level 1)
-  Administrative Boundary (Level 2)
-  Line of Control
-  P.A.K.: Pakistan Administered Kashmir
-  I.A.K.: India Administered Kashmir
-  KP: Khyber Pakhtunkhwa
-  FATA: Federally Administered Tribal Areas
-  Afghan Refugee Villages - 54
-  IDP Camps - 01

Printing date: 06/06/2016  
 Sources: UNHCR  
 Feedback: zahoor@unhcr.org  
 Filename: ISO\_Overview\_Afg\_IDP\_A1P.WOR

The boundaries and names shown and the designations used on this map do not imply official endorsement or acceptance by the United Nations.