

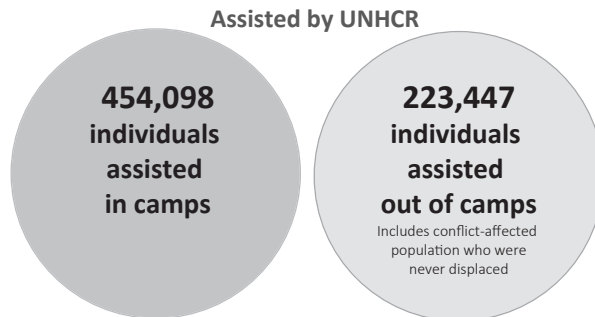
**UNHCR Co-ordinated Clusters:**

**Protection**  
(Co-ordinated by UNHCR & DRC)

**Shelter & NFI**  
(Co-ordinated by UNHCR & NRC)

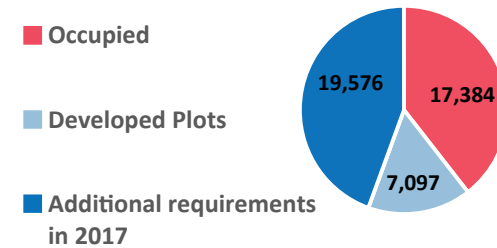
**Camp Coordination & Camp Management**  
(Co-ordinated by UNHCR & IOM)

**1,095,120** displaced since 17 October 2016 of whom **832,488** are still currently displaced

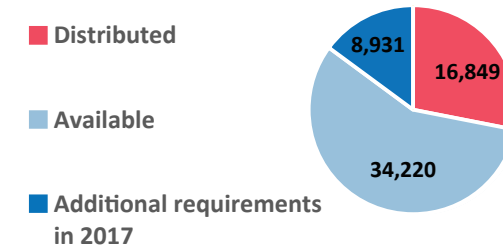


**Camp/Site Plots**

**Targets:**

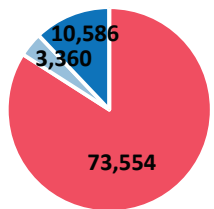


**Tents**



**Complete NFI Kits**

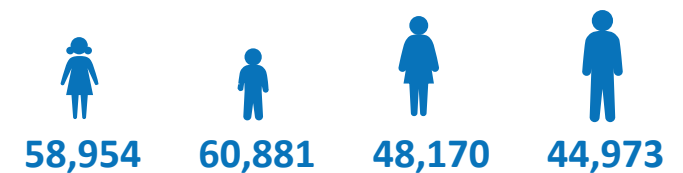
87,500



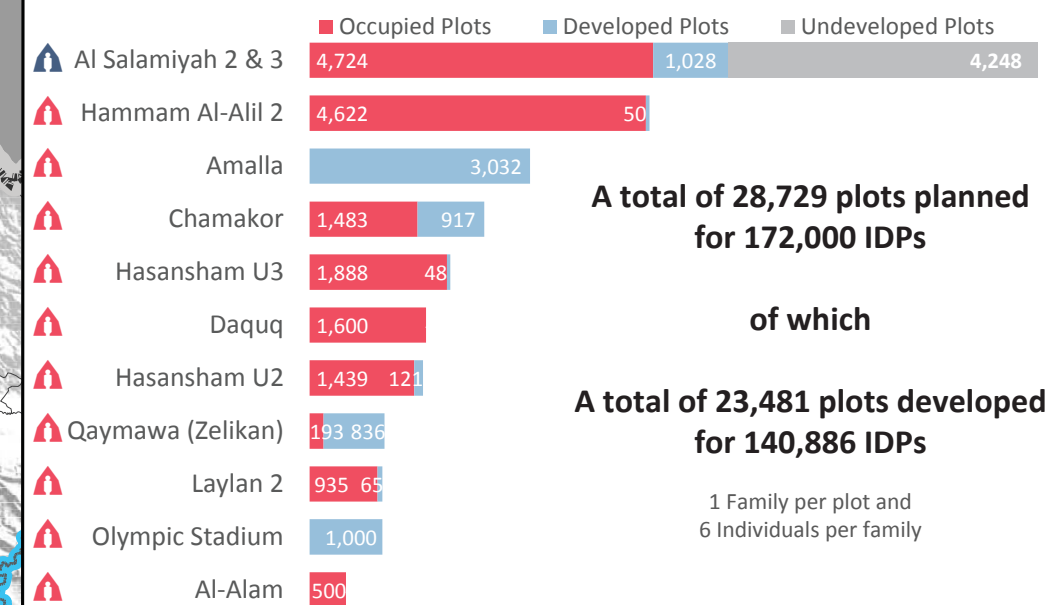
**UNHCR Protection Monitoring for Mosul Response**

**47,478** HHs Assessed

**212,978** Individuals



**Plots in UNHCR Constructed Camps**



**A total of 28,729 plots planned for 172,000 IDPs**

**of which**

**A total of 23,481 plots developed for 140,886 IDPs**

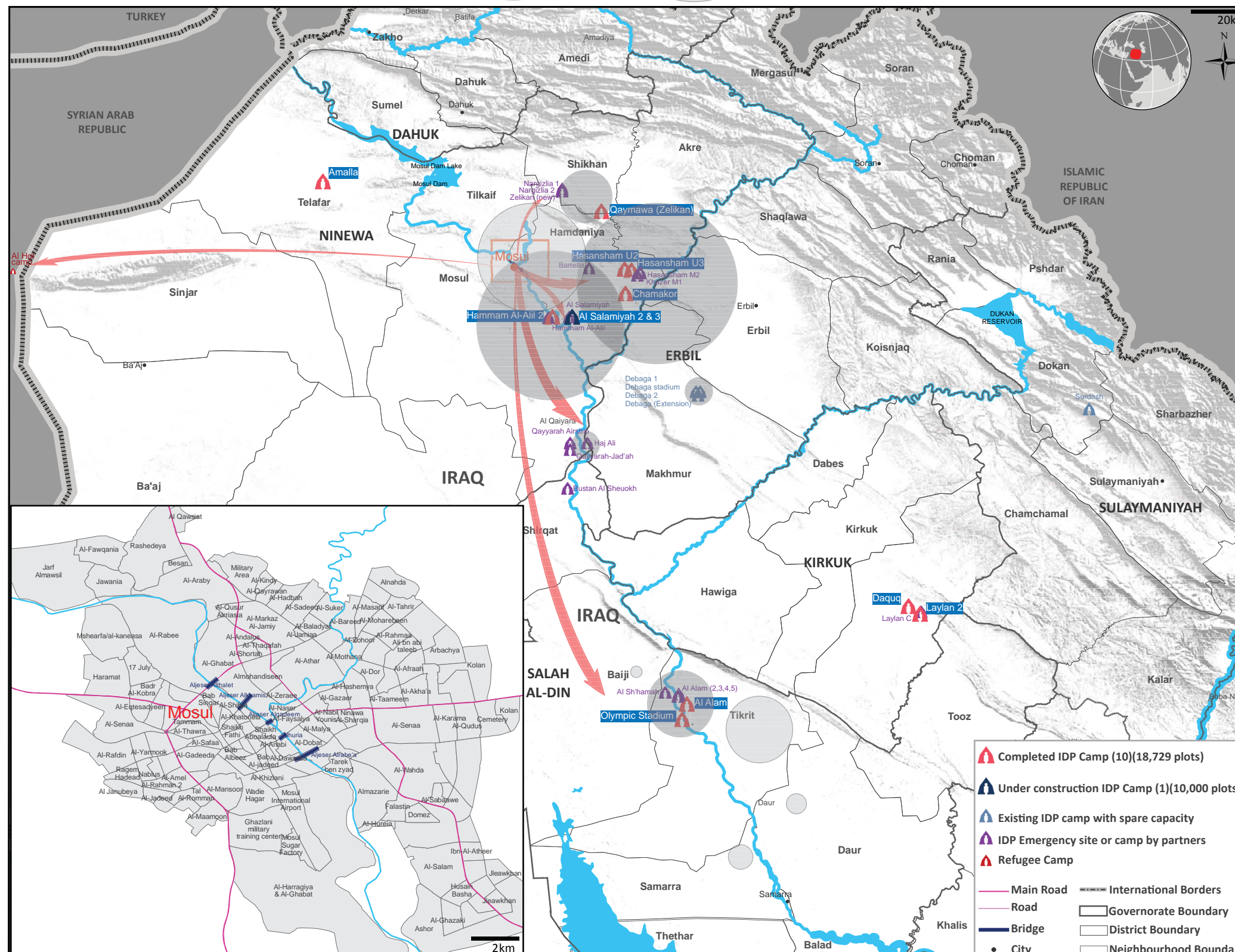
1 Family per plot and 6 Individuals per family

Camps and emergency sites include locations within the broader Mosul corridor. **1,342,728** IDPs from Erbil, Ninewa, Salah al-Din and Kirkuk Governorates were displaced due to hostilities since April 2016.

**UNHCR Funding Requirements**



**USD 212 million** required in 2017 for Mosul emergency response



The boundaries and names shown and the designations used on this map do not imply official endorsement or acceptance by the United Nations.

Sources: UNHCR, UNOCHA, CCCM Cluster, Shelter/NFI Cluster, IOM DTM. Geographic Coordinate System: GCS-WGS