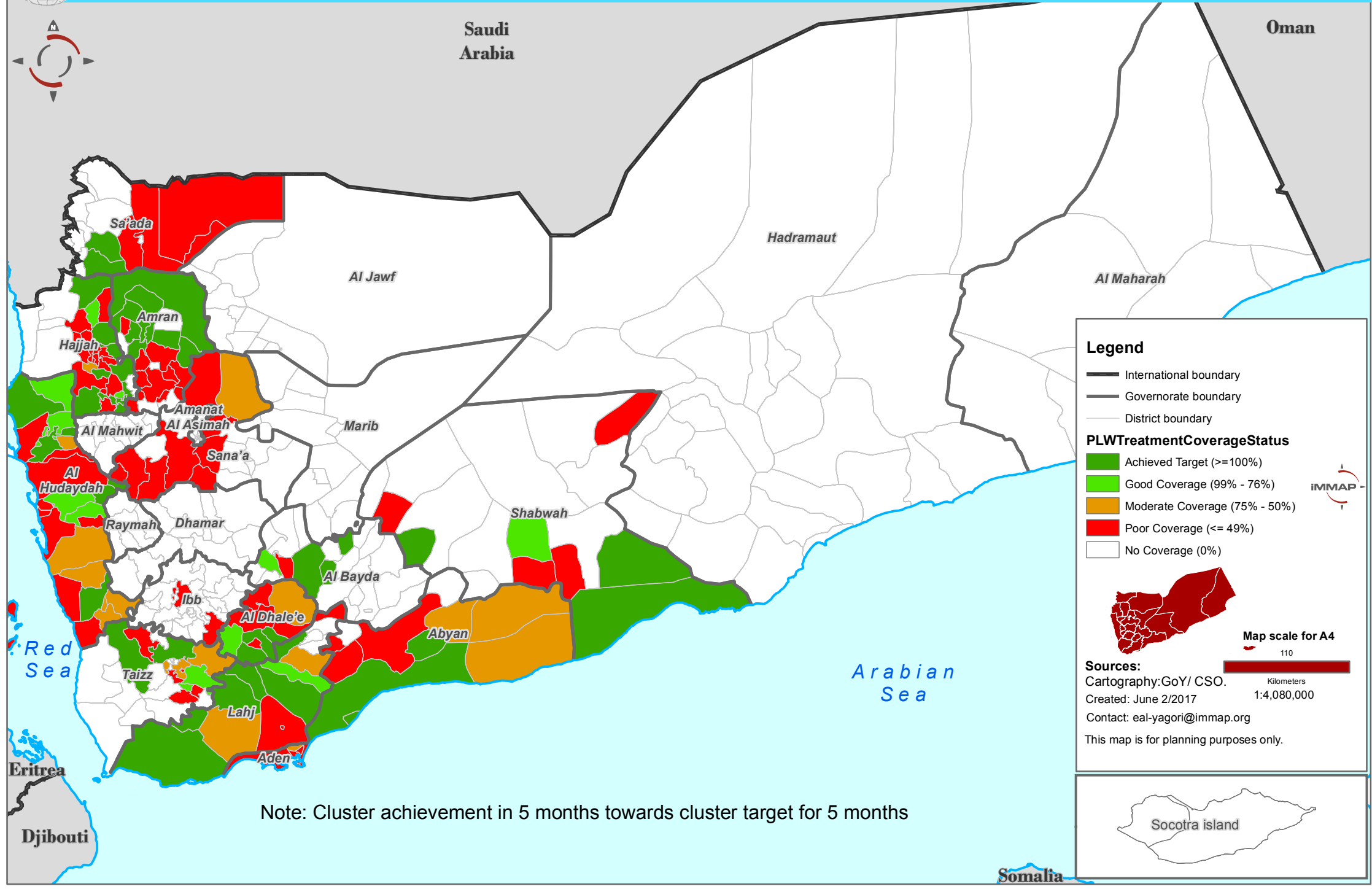
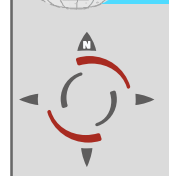




# Yemen Nutrition Cluster PLW Gap Analysis (as of 31 May 2017)

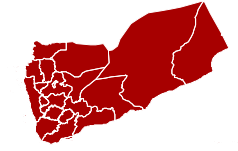


### Legend

- International boundary
- Governorate boundary
- District boundary

### PLW Treatment Coverage Status

- Achieved Target ( $\geq 100\%$ )
- Good Coverage (99% - 76%)
- Moderate Coverage (75% - 50%)
- Poor Coverage ( $\leq 49\%$ )
- No Coverage (0%)



Map scale for A4

110



Kilometers  
1:4,080,000

### Sources:

Cartography: GoY/ CSO.  
 Created: June 2/2017  
 Contact: eal-yagori@immap.org

This map is for planning purposes only.

Note: Cluster achievement in 5 months towards cluster target for 5 months



Somalia