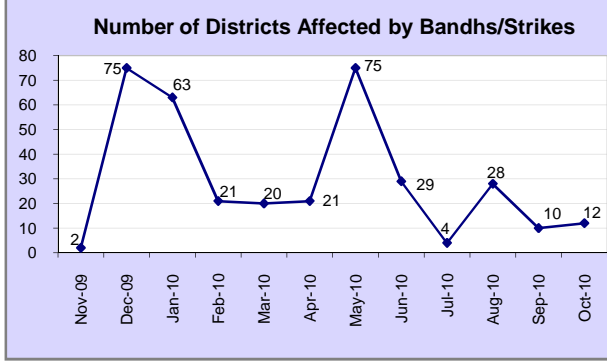
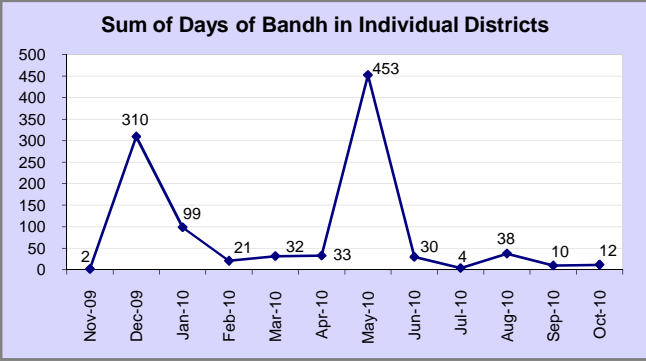
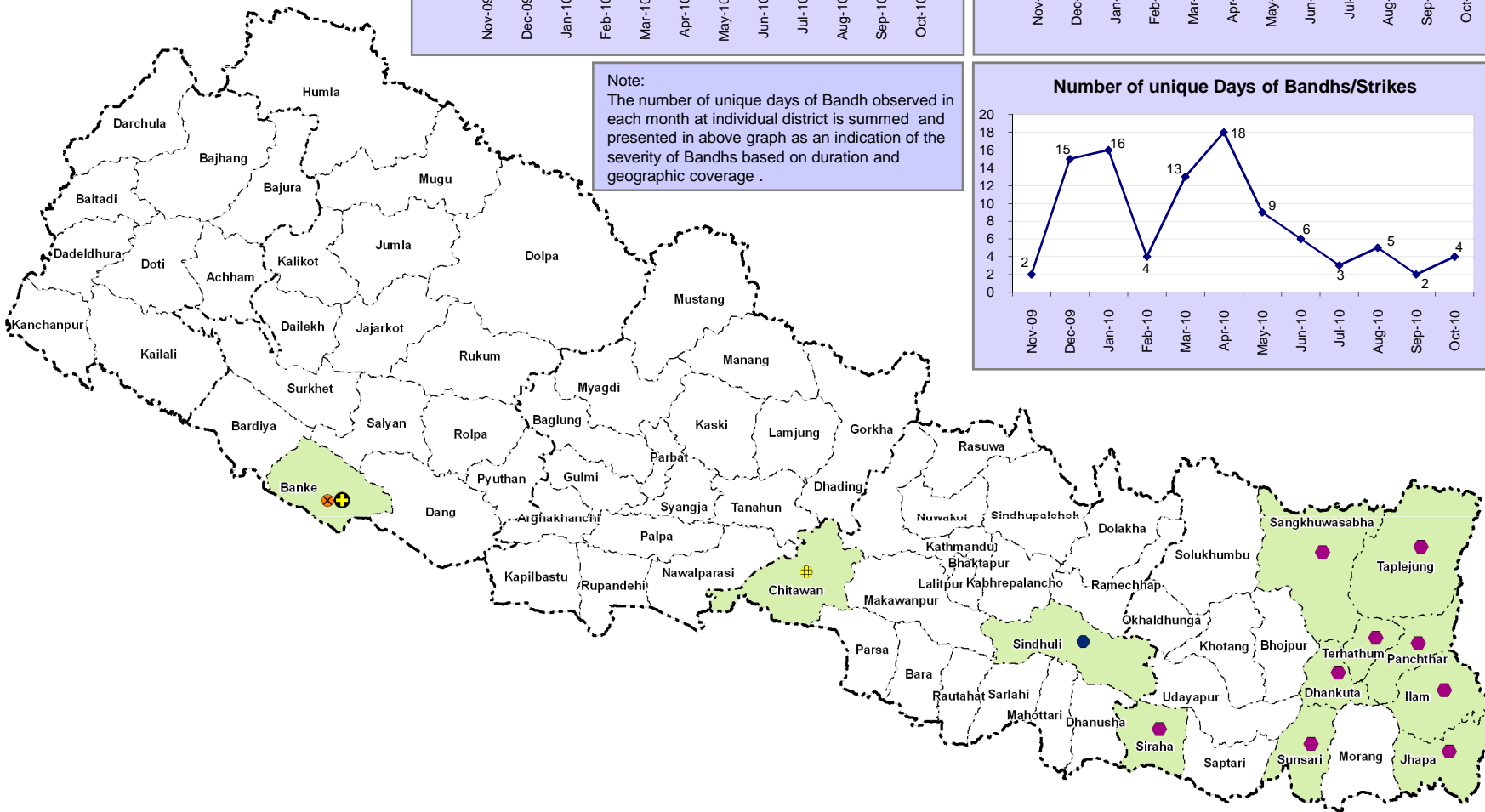
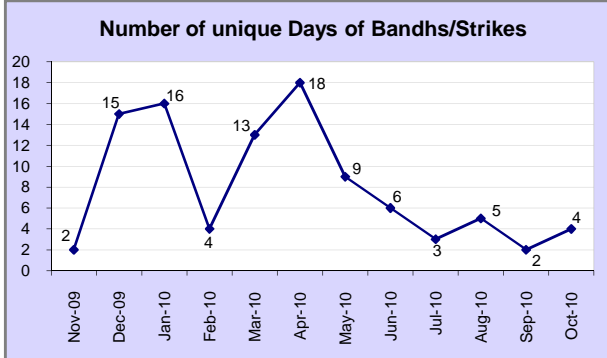


NEPAL - Reports of Bandhs/Strikes

1 - 31 October 2010



Note:
The number of unique days of Bandh observed in each month at individual district is summed and presented in above graph as an indication of the severity of Bandhs based on duration and geographic coverage.



The density of events – indicated by shading on the map – represents the total number of Bandhs /Strikes that have been observed, as reported to OCHA and the UN Department of Safety and Security. These include transportation blockades, and closures of customs offices, markets and businesses.

Legend

Administrative Boundaries

- International
- Development Region
- District

Number of Reported Bandh

- 1
- No incidents reported

Groups Calling for Bandhs/Strikes

- Local Communities
- FNCCI (Fed. Chamber of Commerce and Ind.)
- Kirant/Limbuwan/Khumbuwan
- Labour/Trade/Transport Unions
- NCPM (Matrika)

Map Produced by RCHCO with information consolidated by UNDSS.

Department of Safety and Security

Map Doc Name: BandhStrike_October_2010_A4_09112010_v01
GLIDE Number: N/A
Creation Date: 9 November 2010
Projection/Datum: UTM 44N/WGS84
Web Resources: <http://www.un.org.np>



Map data source(s): International and domestic media and field reports from UN Agencies, Donors and INGOs. Geodata: GIST, ESRI

Disclaimers: The boundaries and names shown and the designations used on this map do not imply official endorsement or acceptance by the United Nations.



30°0'N
27°30'N

82°30'E 85°0'E 87°30'E