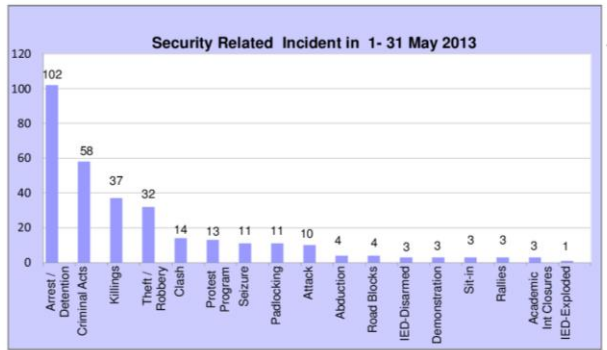
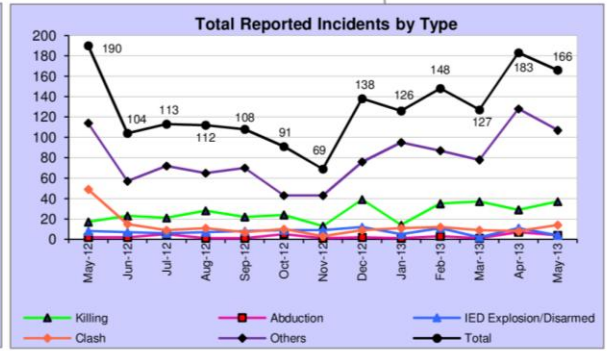
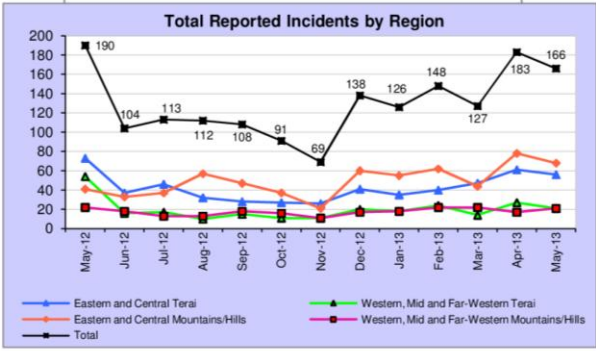


NEPAL - Reports of Security Incidents

1- 31 May 2013



Legend

Administrative Boundaries

- International
- Development Region
- District

Types of Incidents

- Reports of Abductions
- Reports of Killings
- Reports of Clash
- Reports of Criminal Acts
- Reports of IED-Disarmed/Explosions

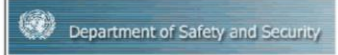
Number of Reported Incidents

- 1 - 2
- 3 - 5
- 6 - 10
- 34
- No incidents reported

Action Initiators (Symbol Colour)

- UCPN-M/YCL
- Terai Groups
- Political Parties/Locals/Students/Teacher/Transport Union
- Tharuhat/ Bramhan Samaj/ Chhetri Samaj
- Other/Unidentified

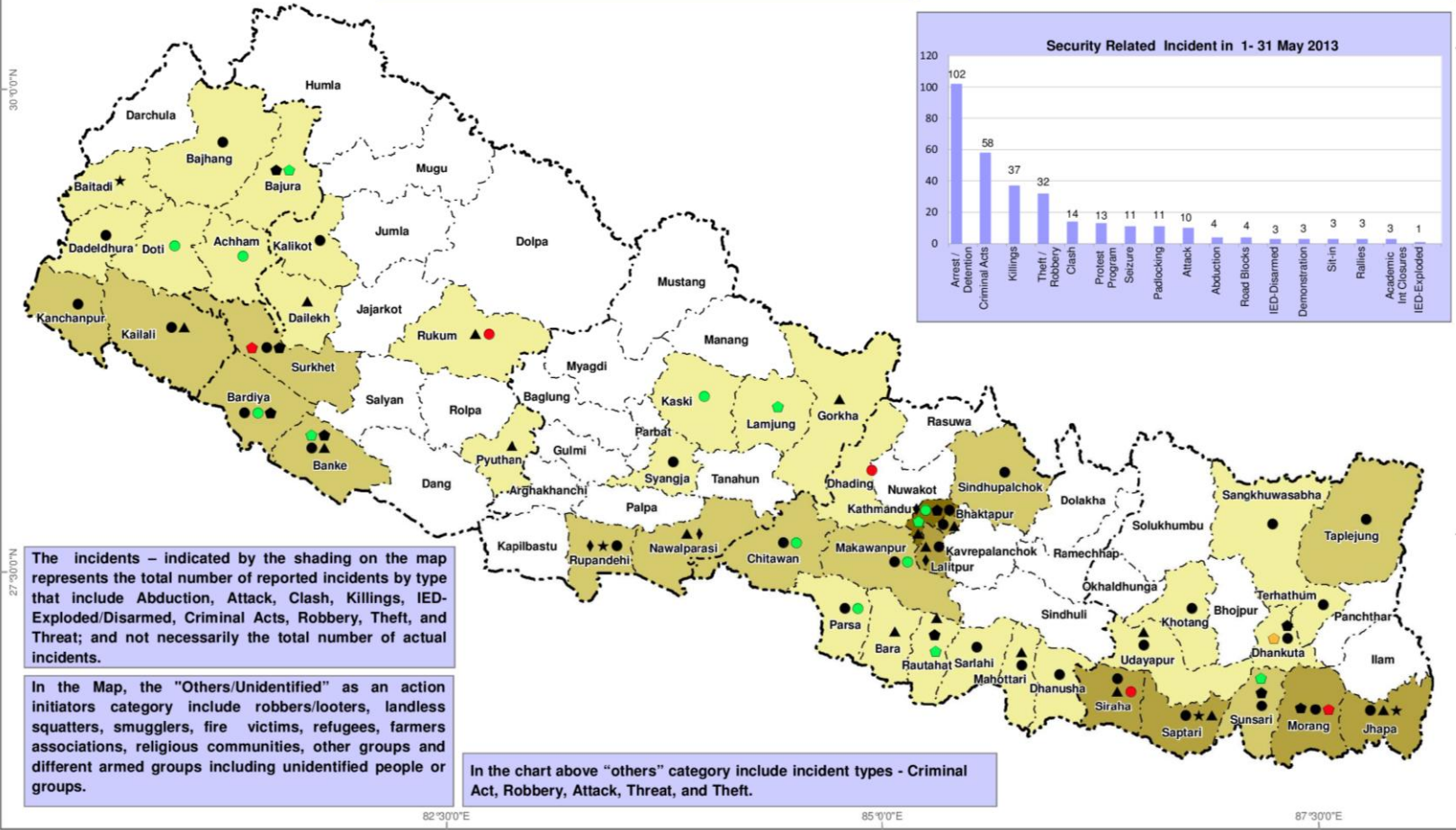
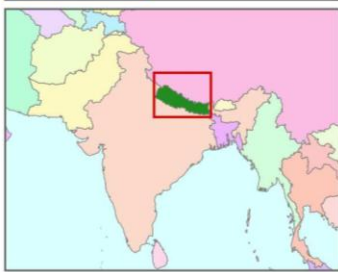
Map Produced by RCHCO with information consolidated by UNDSS.



Map Doc Name: Security_Incidents_May_2013_A4_6Jun2013_v1
GLIDE Number: NPL-OT-2013-005621
Creation Date: 6 June 2013
Projection/Datum: UTM 44N/WGS84
Web Resources: <http://un.org.np/resources/maps>

Map data source(s): International and domestic media and field reports from UN Agencies, DFID-GIZ/FRMO, Donors and I/NGOs. Geodata: GIST, ESRI, GIST/UNOCHA <http://geonetwork.unocha.org/geonetwork/srv/en/main.home>
Projection/Datum: Modified Transverse Mercator

Disclaimers: The boundaries and names shown and the designations used on this map do not imply official endorsement or acceptance by the United Nations.



The incidents - indicated by the shading on the map represents the total number of reported incidents by type that include Abduction, Attack, Clash, Killings, IED-Exploded/Disarmed, Criminal Acts, Robbery, Theft, and Threat; and not necessarily the total number of actual incidents.

In the Map, the "Others/Unidentified" as an action initiators category include robbers/looters, landless squatters, smugglers, fire victims, refugees, farmers associations, religious communities, other groups and different armed groups including unidentified people or groups.

In the chart above "others" category include incident types - Criminal Act, Robbery, Attack, Threat, and Theft.

30°0'0"N

27°30'0"N

82°30'0"E

85°0'0"E

87°30'0"E