

Syrian Arab Republic (Northern Governorates): Displacements snapshot from 1st to 31st May 2017

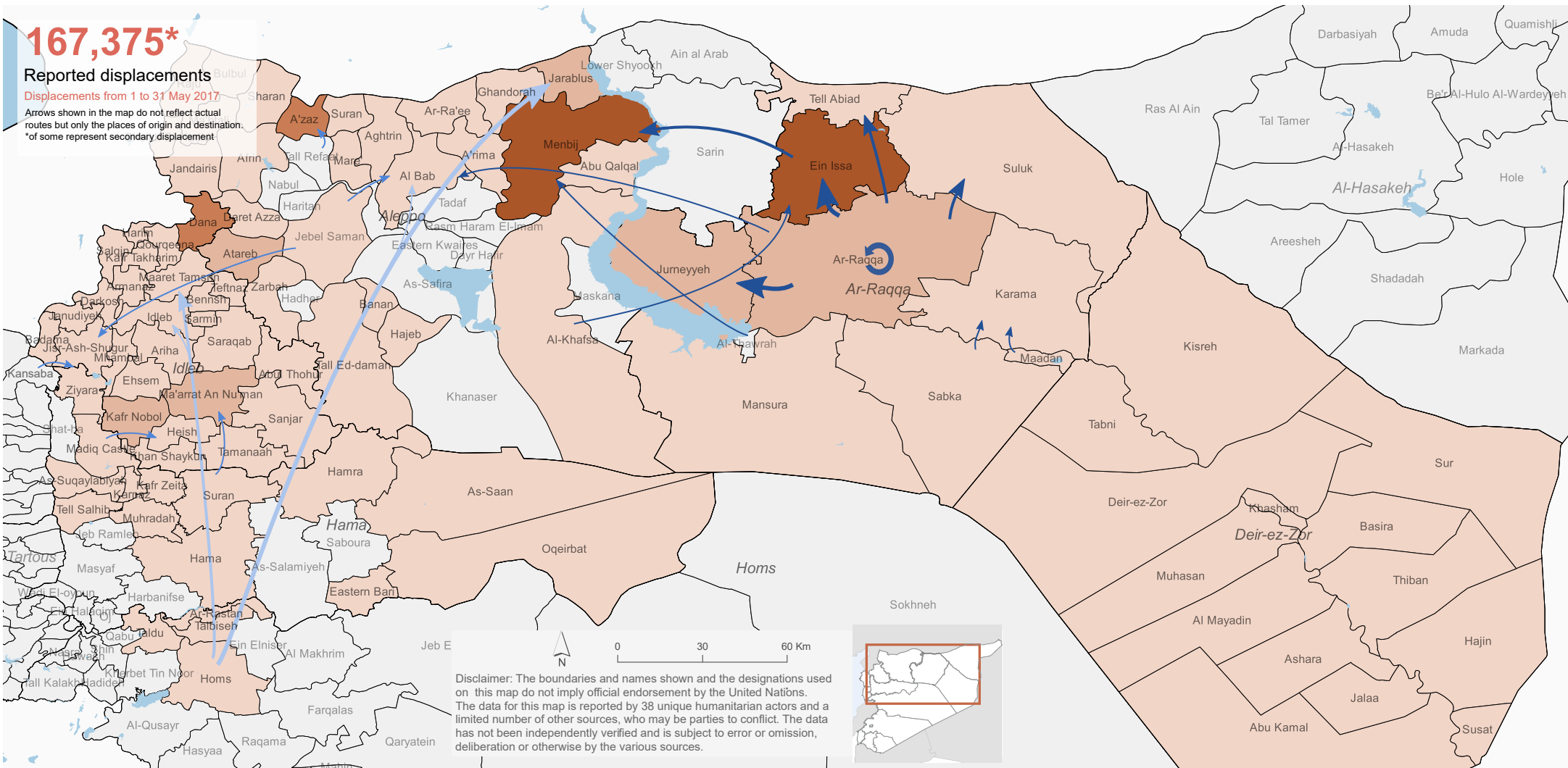
Number of cluster member organizations that provided input for this data is 38

167,375*

Reported displacements

Displacements from 1 to 31 May 2017

Arrows shown in the map do not reflect actual routes but only the places of origin and destination.
*of some represent secondary displacement



Disclaimer: The boundaries and names shown and the designations used on this map do not imply official endorsement by the United Nations. The data for this map is reported by 38 unique humanitarian actors and a limited number of other sources, who may be parties to conflict. The data has not been independently verified and is subject to error or omission, deliberation or otherwise by the various sources.

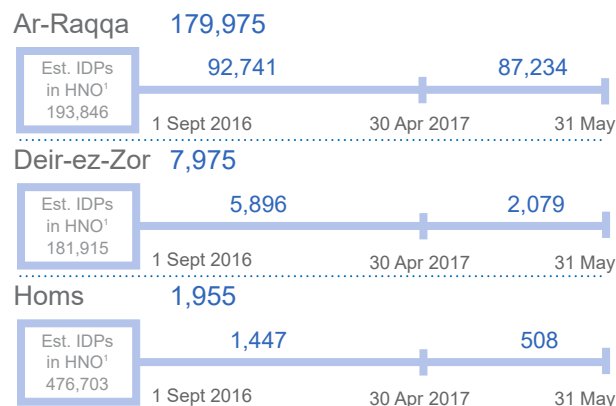
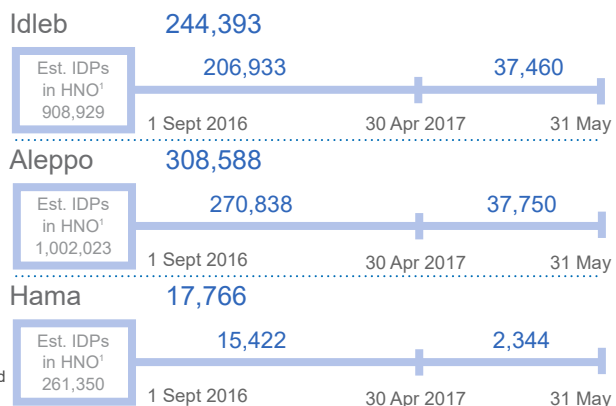
760,652

Total reported displacements since HNO 2017**

*Displacements reported after HNO might be multiple displacements of the same IDPs. Displacements are 'To' the respective governorates. Information on where IDPs come 'From' is available in CCCM IDP tracking database.

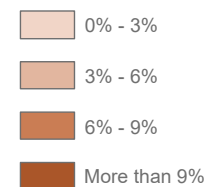
** Includes Aleppo, Al-Hasakeh, Ar-Raqqa, Deir-ez-Zor, Hama, Idlib and Lattakia.

*Displacements before September are included in the HNO est. IDPs



Legend

Reported displacements to sub-district between 1Sep2016 - 31May 2017 (% of total**)



- New displacements reported from 01 May to 31 May, 2017
- Displacements in Ar-Raqqa context
- Cross-line displacements
- Other displacements
- Governorate boundary
- Subdistrict boundary
- IDP sites/settlements
- Intl. border entry points