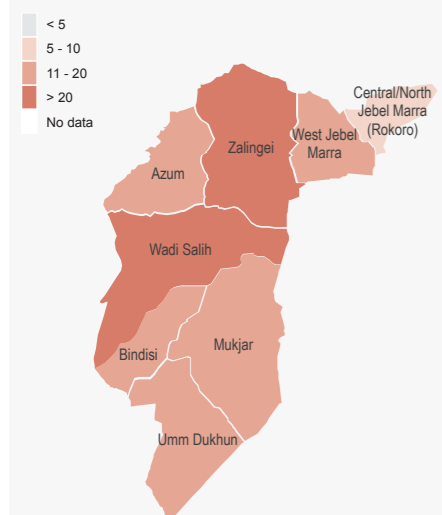


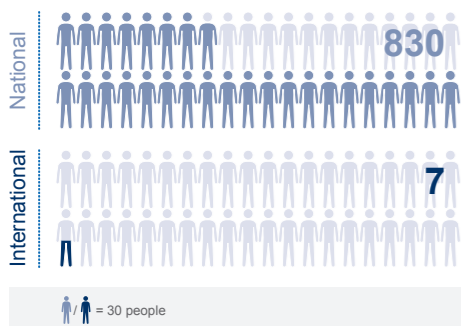
31 ← 7 (UN/IOs)
11 (INGOs)
13 (NNGOs)

Total number of organizations

No. of organizations per locality



***UN / IOs & (I)NGOs staff**



- Sectors**
- Education
 - Emergency Shelter & Non-Food Items
 - Food Security & Livelihoods
 - Health
 - Nutrition
 - Protection
 - Recovery, Return & Reintegration
 - Refugee Multi-Sector
 - Water, Sanitation & Hygiene
 - Others

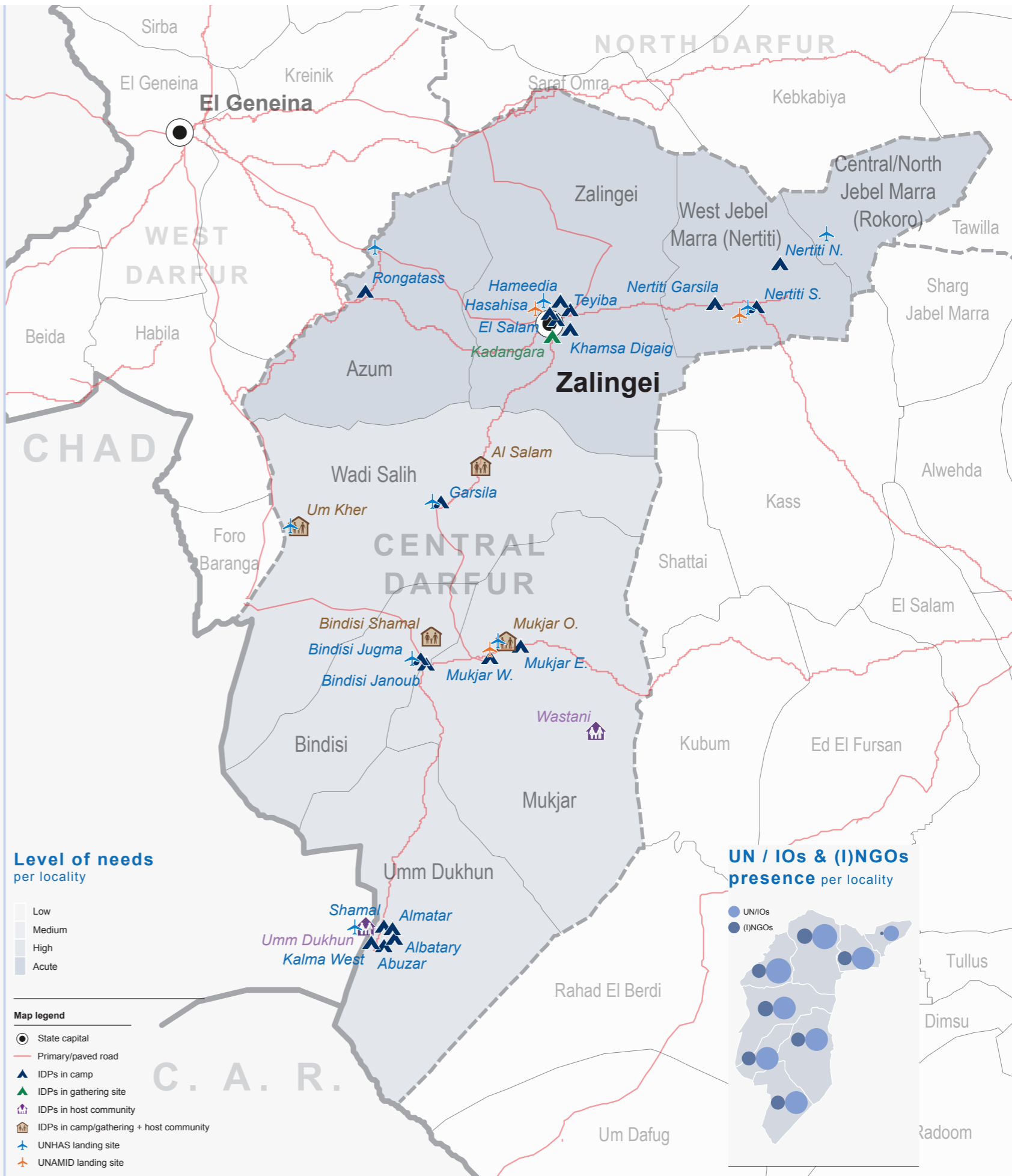
UN United Nations
IOs International Organization
(I)NGO International & National Governmental Organization



Organizations per locality / per sector

No. of organizations per sector: < 5 5 - 10 11 - 20 > 20 No data

Localities	Sectors	Total
AZUM	SC-S, UNICEF, WFP, UNHCR, Almassar, CRS, DRC, FAO, HIH, Mubadiroon, NCA, NEF, SC-S, SOHA, VSF-G, WFP, SC-S, UNFPA, UNICEF, WHO, SC-S, UNICEF, WFP, SC-S, UNFPA, UNHCR, UNICEF, UNHCR, Almassar, DRC, Labena, SC-S, TGH/Tringle, UNICEF, WES, OCHA, WFP	3 1 12 4 3 4 - 1 7 2 20
BINDISI	CRS, UNICEF, WFP, TGH/Tringle, UNHCR, Almassar, CRS, DRC, FAO, SDO, SRCS, TDO, TGH/Tringle, WFP, SRCS, UNFPA, UNICEF, WHO, SRCS, UNICEF, Labena, UNFPA, UNHCR, UNICEF, DRC, SC-S, TGH/Tringle, UNICEF, WES, OCHA, WFP	3 2 8 4 2 4 - - 5 2 17
CENTRAL/NORTH JEBEL MARRA (ROKORO)	DRC, UNHCR, DRC, FAO, SRCS, WFP, SRCS, CRS, SEKEAR, UNICEF, WES	1 1 4 1 1 1 - - 2 - 10
MUKJAR	CRS, TDO, UNICEF, WFP, CRS, UNHCR, Almassar, CRS, FAO, HIH, NEF, SDO, SRCS, TDO, TGH/Tringle, WFP, IMC, SRCS, UNFPA, UNICEF, WHO, IMC, TDO, UNICEF, WFP, Labena, UNFPA, UNHCR, UNICEF, UNHCR, IMC, SRCS, TDO, TGH/Tringle, UNICEF, WES, OCHA, WFP	4 2 10 5 4 4 - 1 6 2 18
UMM DUKHUN	UNICEF, TGH/Tringle, UNHCR, CRS, DRC, FAO, SC-S, SDO, SRCS, TDO, TGH/Tringle, WFP, IMC, UNFPA, UNICEF, WHO, Alfajer, IMC, UNFPA, UNHCR, UNICEF, UNHCR, Alfajer, IMC, SC-S, TGH/Tringle, UNICEF, WES, OCHA, WFP	1 2 9 4 2 3 - 1 6 2 17
WADI SALIH	CRS, DRC, INTERSOS, SC-S, UNICEF, WFP, UNHCR, Al Ruhama'a, CRS, DRC, FAO, HIH, Mubadiroon, NCA, NEF, SC-S, SDO, SOHA, SRCS, TDO, WFP, IMC, SC-S, UNFPA, UNICEF, WHO, IMC, NCA, SC-S, UNICEF, WFP, SC-S, UNFPA, UNHCR, UNICEF, UNHCR, DRC, NCA, SC-S, UNICEF, WES, OCHA, WFP	5 1 14 5 5 4 - 1 5 2 22
WEST JEBEL MARRA (NERTITI)	DRC, IRW, UNICEF, WFP, DRC, UNHCR, DRC, FAO, HIH, Labena, Mubadiroon, NEF, WFP, IRW, NCA, SRCS, UNFPA, UNICEF, WHO, UNICEF, WFP, DRC, UNFPA, UNHCR, UNICEF, DRC, IMC, IRW, NCA, NEF, UNICEF, WES, OCHA	4 2 7 6 2 4 - - 7 1 17
ZALINGEI	Arebo, DRC, INTERSOS, SC-S, UNICEF, WFP, DRC, NCA, UNHCR, Almassar, CRS, DRC, FAO, HIH, Labena, Mubadiroon, NCA, NEF, SC-S, SRCS, VSF-G, WFP, Zakia Center (CBO), IMC, NCA, SC-S, UNFPA, UNICEF, WHO, IMC, NCA, SC-S, UNICEF, WFP, DRC, SC-S, UNFPA, UNHCR, UNICEF, UNHCR, DRC, IMC, Labena, NCA, TGH/Tringle, UNICEF, WES, OCHA, WFP	6 3 14 6 5 5 - 1 7 2 24



Level of needs per locality

- Low
- Medium
- High
- Acute

- Map legend**
- State capital
 - Primary/paved road
 - IDPs in camp
 - IDPs in gathering site
 - IDPs in host community
 - IDPs in camp/gathering + host community
 - UNHAS landing site
 - UNAMID landing site

UN / IOs & (I)NGOs presence per locality

