



SYRIA REFUGEE RESPONSE

Distribution of MoPH network and UNHCR Health Brochure Selected PHC as of 6 October, 2016

as of 6 October, 2016
Akkar Governorate, Akkar District - Number of syrian refugees : 99,048

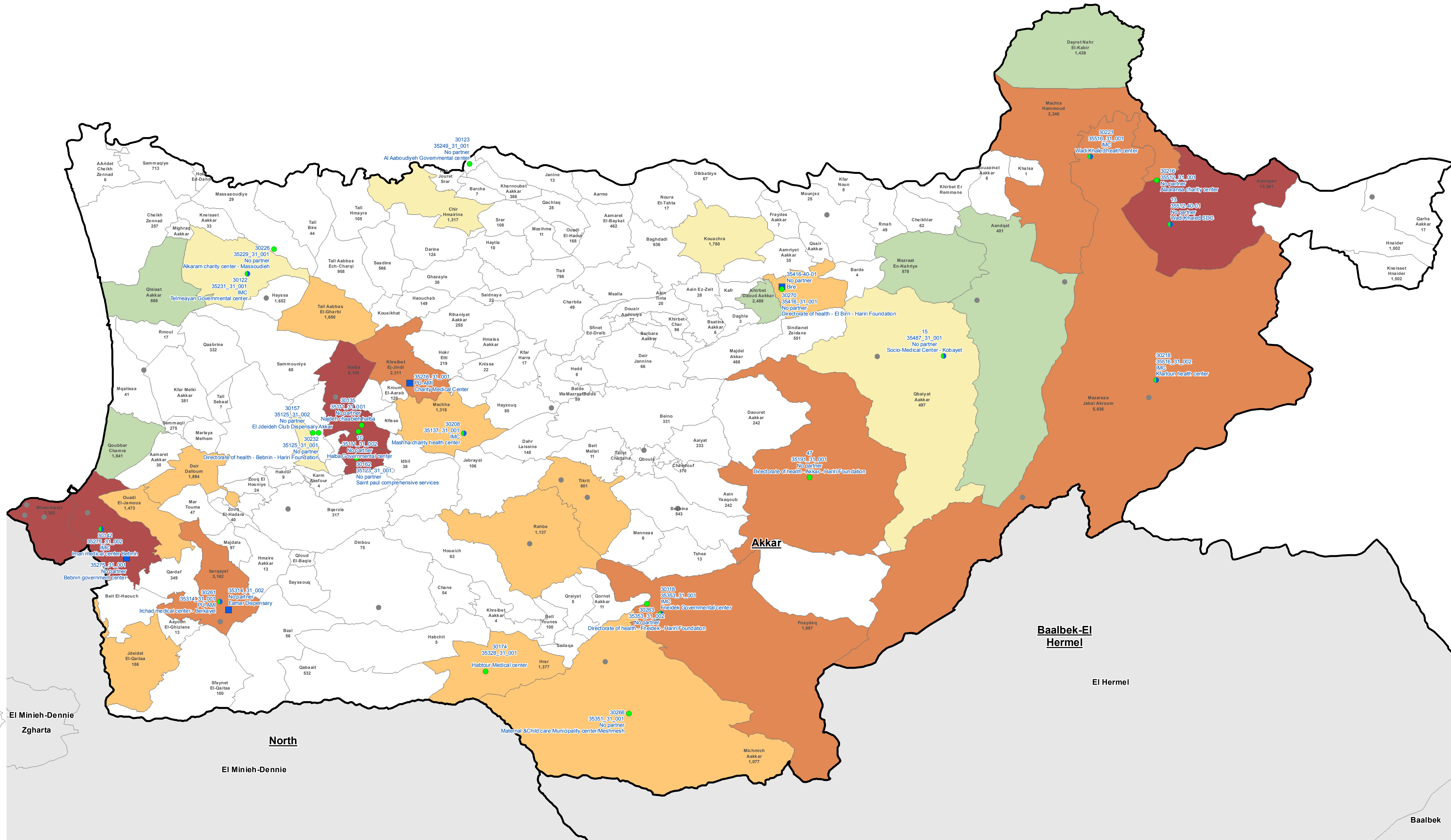
Legend

- Moph Network
- Moph Network and UNHCR
- Health Brochure
- UNHCR Health Brochure
- Non under MoPH network or under UNHCR Health Brochure

Most Vulnerable Localities

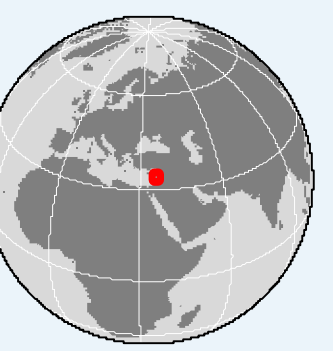
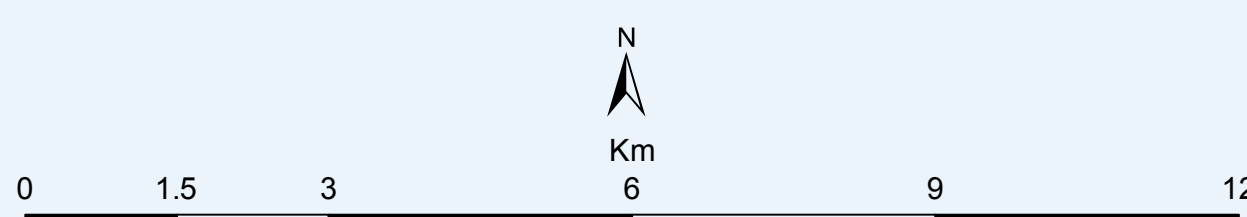
- Most Vulnerable
- 2nd Most Vulnerable
- 3rd Most Vulnerable
- 4th Most Vulnerable
- 5th Most Vulnerable
- Governorate
- District
- Cadastral

00: MoPH code
00000_31_001: Pcode
Partner reporting
PHC name



This map has been produced by the Inter-Agency Information Management Unit of UNHCR based on maps and material provided by the Government of Lebanon for operational purposes. It does not constitute an official United Nations map. The designations employed and the presentation of material on this map do not imply the expression of any opinion whatsoever on the part of the Secretariat of the United Nations concerning the legal status of any country, territory, city or area or of its authorities, or concerning the delimitation of its frontiers or boundaries.

Data Sources:
- Refugee population and location data by UNHCR as of 30 June 2016. For more information on refugee data, contact Diana El Habr at elhabr@unhcr.org
GIS & Mapping by UNHCR.
For more information about mapping; contact Maroun Sader at sader@unhcr.org





SYRIA REFUGEE RESPONSE

Distribution of MoPH network and UNHCR Health Brochure Selected PHC

as of 6 October, 2016

Baalbek-EI Hermel Governorate, EI Hermel District - Number of syrian refugees : 5,925

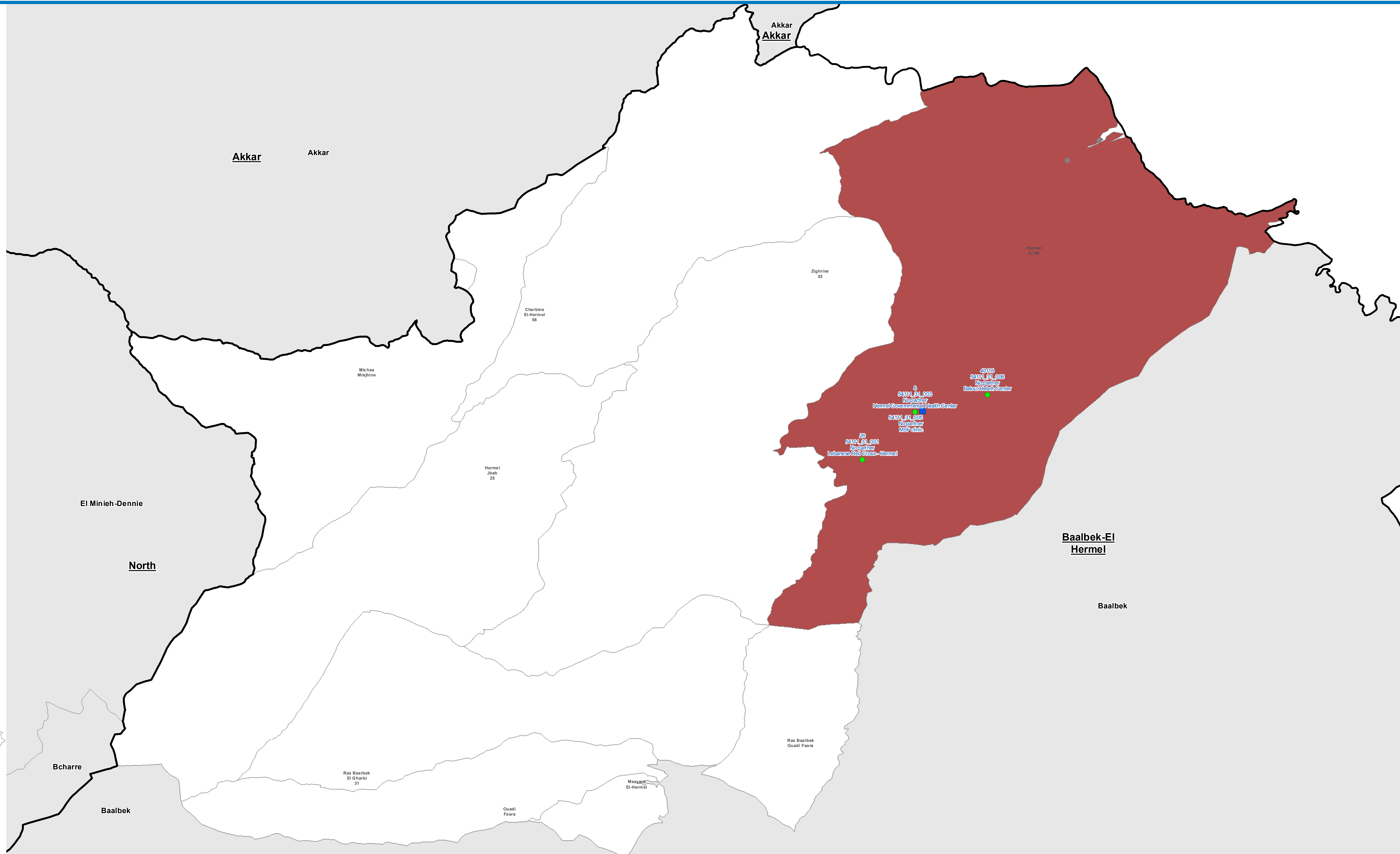
Legend

- Moph Network
- Moph Network and UNHCR Health Brochure
- UNHCR Health Brochure
- Non under MoPH network or under UNHCR Health Brochure

Most Vulnerable Localities

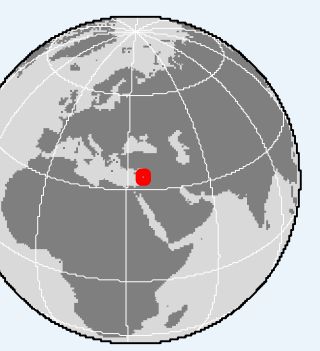
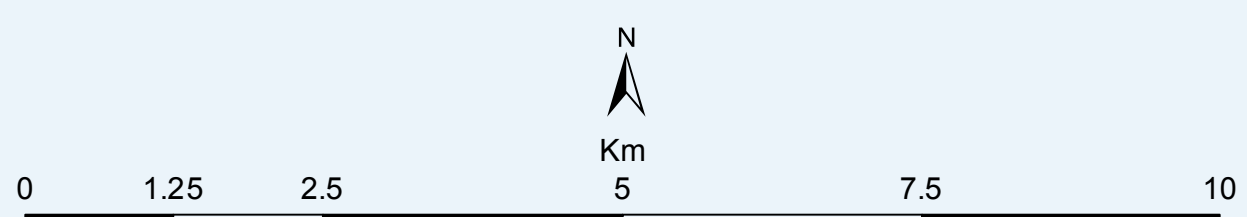
- Most Vulnerable
- 2nd Most Vulnerable
- 3rd Most Vulnerable
- 4th Most Vulnerable
- 5th Most Vulnerable
- Governorate
- District
- Cadastral

00: MoPH code
00000_31_001: Pcode
Partner reporting
PHC name



This map has been produced by the Inter-Agency Information Management Unit of UNHCR based on maps and material provided by the Government of Lebanon for operational purposes. It does not constitute an official United Nations map. The designations employed and the presentation of material on this map do not imply the expression of any opinion whatsoever on the part of the Secretariat of the United Nations concerning the legal status of any country, territory, city or area or of its authorities, or concerning the delimitation of its frontiers or boundaries.

Data Sources:
- Refugee population and location data by UNHCR as of 30 June 2016. For more information on refugee data, contact Diana El Habr at elhabr@unhcr.org
GIS & Mapping by UNHCR.
For more information about mapping; contact Maroun Sader at sader@unhcr.org





SYRIA REFUGEE RESPONSE

Distribution of MoPH network and UNHCR Health Brochure Selected PHC

as of 6 October, 2016

North Governorate, El Minieh-Dennie District - Number of syrian refugees : 56,297

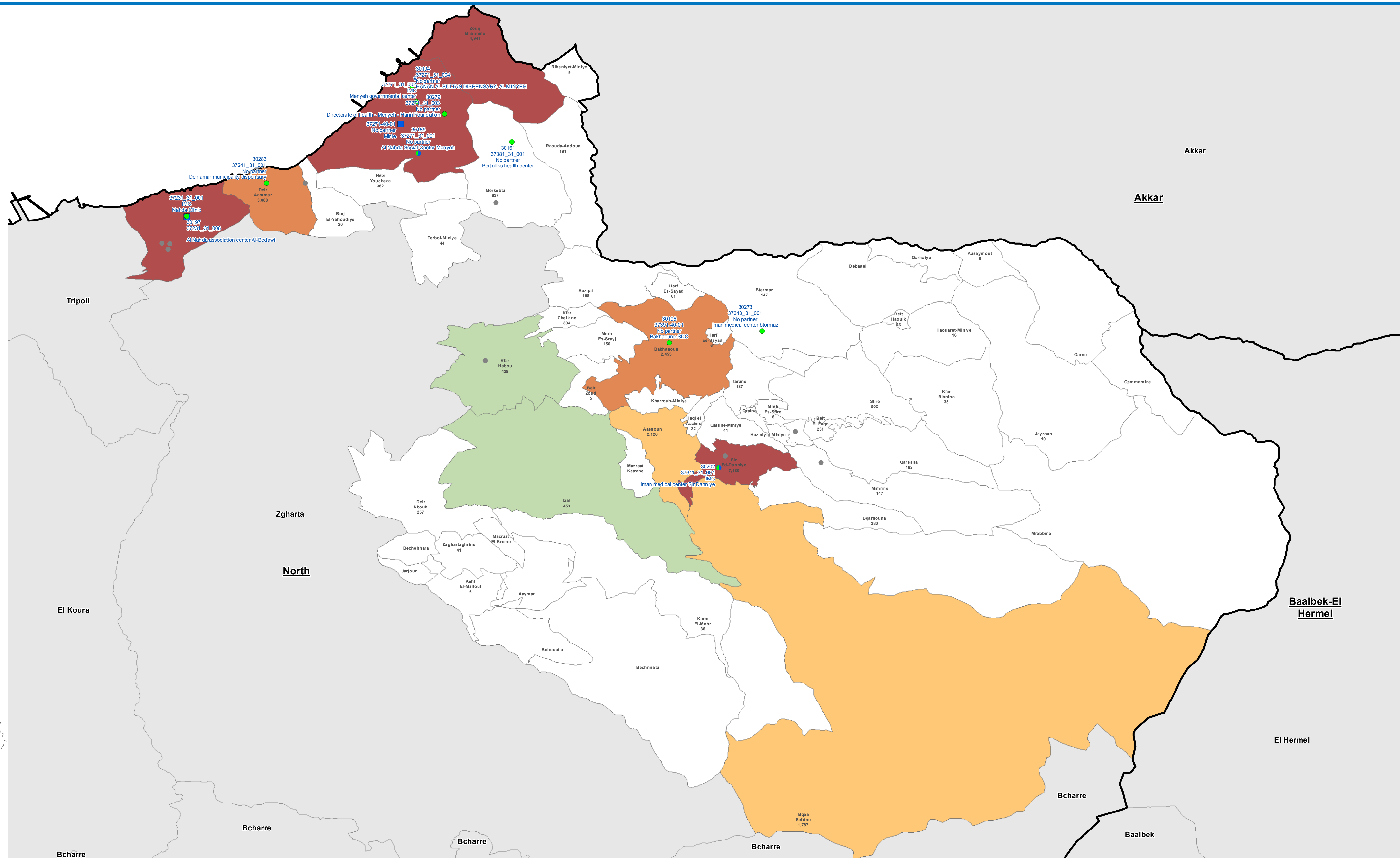
Legend

- Moph Network
- Moph Network and UNHCR
- Health Brochure
- UNHCR Health Brochure
- Non under MoPH network or under UNHCR Health Brochure

Most Vulnerable Localities

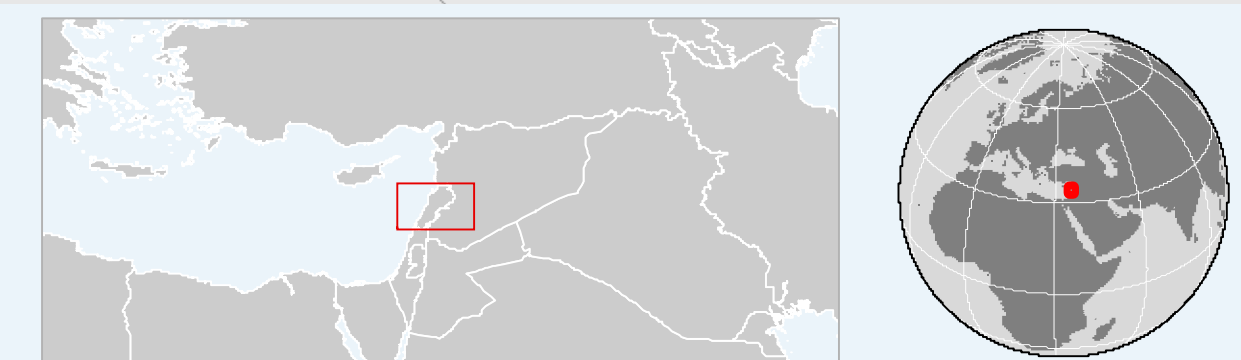
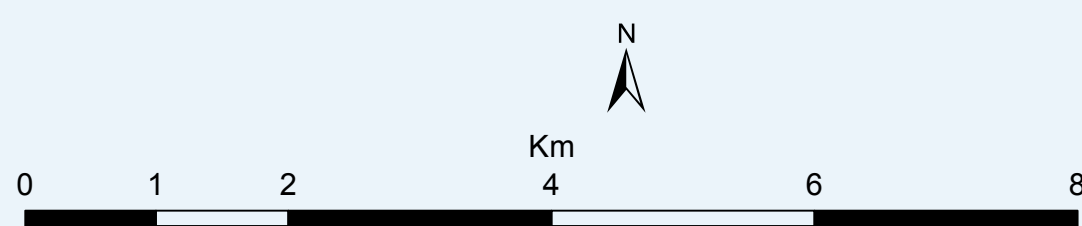
- Most Vulnerable
- 2nd Most Vulnerable
- 3rd Most Vulnerable
- 4th Most Vulnerable
- 5th Most Vulnerable
- Governorate
- District
- Cadastral

00: MoPH code
00000_31_001: Pcode
Partner reporting
PHC name



This map has been produced by the Inter-Agency Information Management Unit of UNHCR based on maps and material provided by the Government of Lebanon for operational purposes. It does not constitute an official United Nations map. The designations employed and the presentation of material on this map do not imply the expression of any opinion whatsoever on the part of the Secretariat of the United Nations concerning the legal status of any country, territory, city or area or of its authorities, or concerning the delimitation of its frontiers or boundaries.

Data Sources:
- Refugee population and location data by UNHCR as of 30 June 2016. For more information on refugee data, contact Diana El Habr at elhabr@unhcr.org
GIS & Mapping by UNHCR.
For more information about mapping; contact Maroun Sader at sader@unhcr.org





SYRIA REFUGEE RESPONSE

Distribution of MoPH network and UNHCR Health Brochure Selected PHC as of 6 October, 2016

North Governorate, Tripoli District - Number of syrian refugees : 52,431

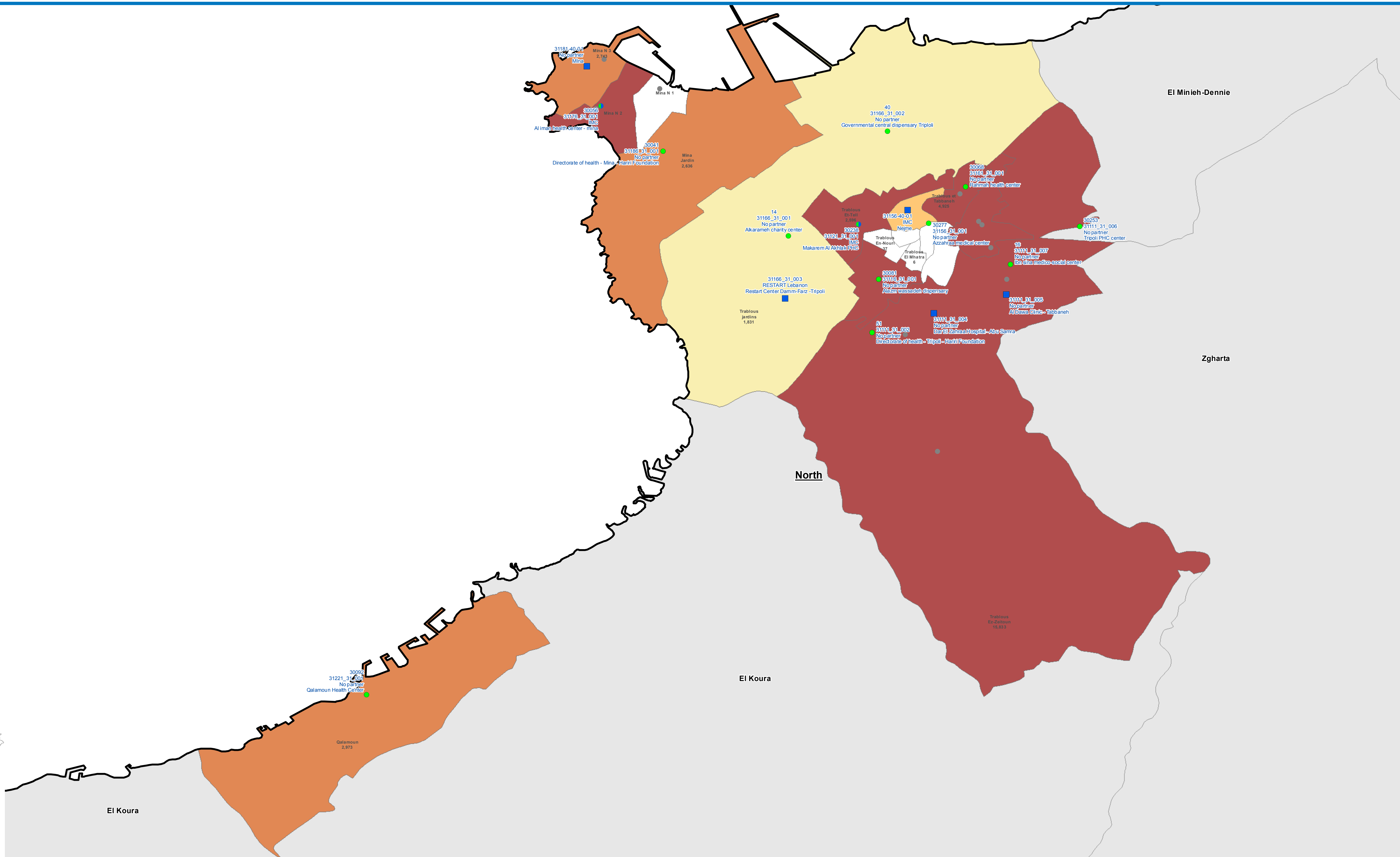
Legend

- Moph Network
- Moph Network and UNHCR Health Brochure
- UNHCR Health Brochure
- Non under MoPH network or under UNHCR Health Brochure

Most Vulnerable Localities

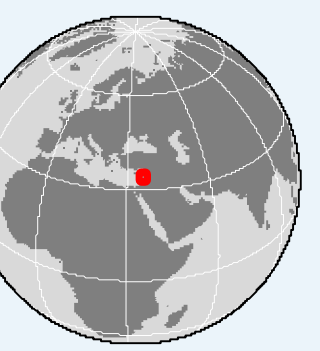
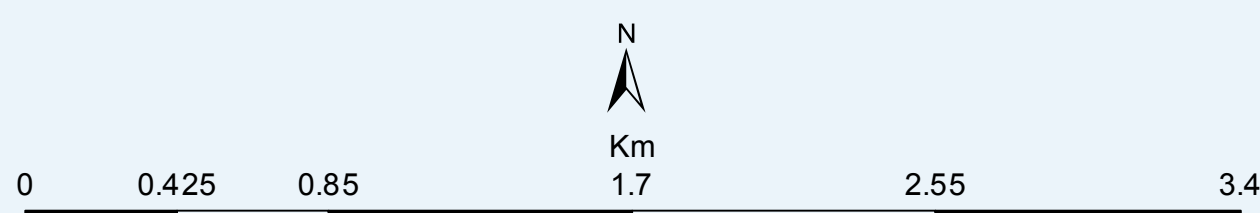
- Most Vulnerable
- 2nd Most Vulnerable
- 3rd Most Vulnerable
- 4th Most Vulnerable
- 5th Most Vulnerable
- Governorate
- District
- Cadastral

00: MoPH code
 00000_31_001: Pcode
 Partner reporting
 PHC name



This map has been produced by the Inter-Agency Information Management Unit of UNHCR based on maps and material provided by the Government of Lebanon for operational purposes. It does not constitute an official United Nations map. The designations employed and the presentation of material on this map do not imply the expression of any opinion whatsoever on the part of the Secretariat of the United Nations concerning the legal status of any country, territory, city or area or of its authorities, or concerning the delimitation of its frontiers or boundaries.

Data Sources:
 - Refugee population and location data by UNHCR as of 30 June 2016. For more information on refugee data, contact Diana El Habr at elhabr@unhcr.org
 GIS & Mapping by UNHCR.
 For more information about mapping; contact Maroun Sader at sader@unhcr.org





SYRIA REFUGEE RESPONSE

Distribution of MoPH network and UNHCR Health Brochure Selected PHC

as of 6 October, 2016

North Governorate, Zgharta District - Number of syrian refugees : 12,198

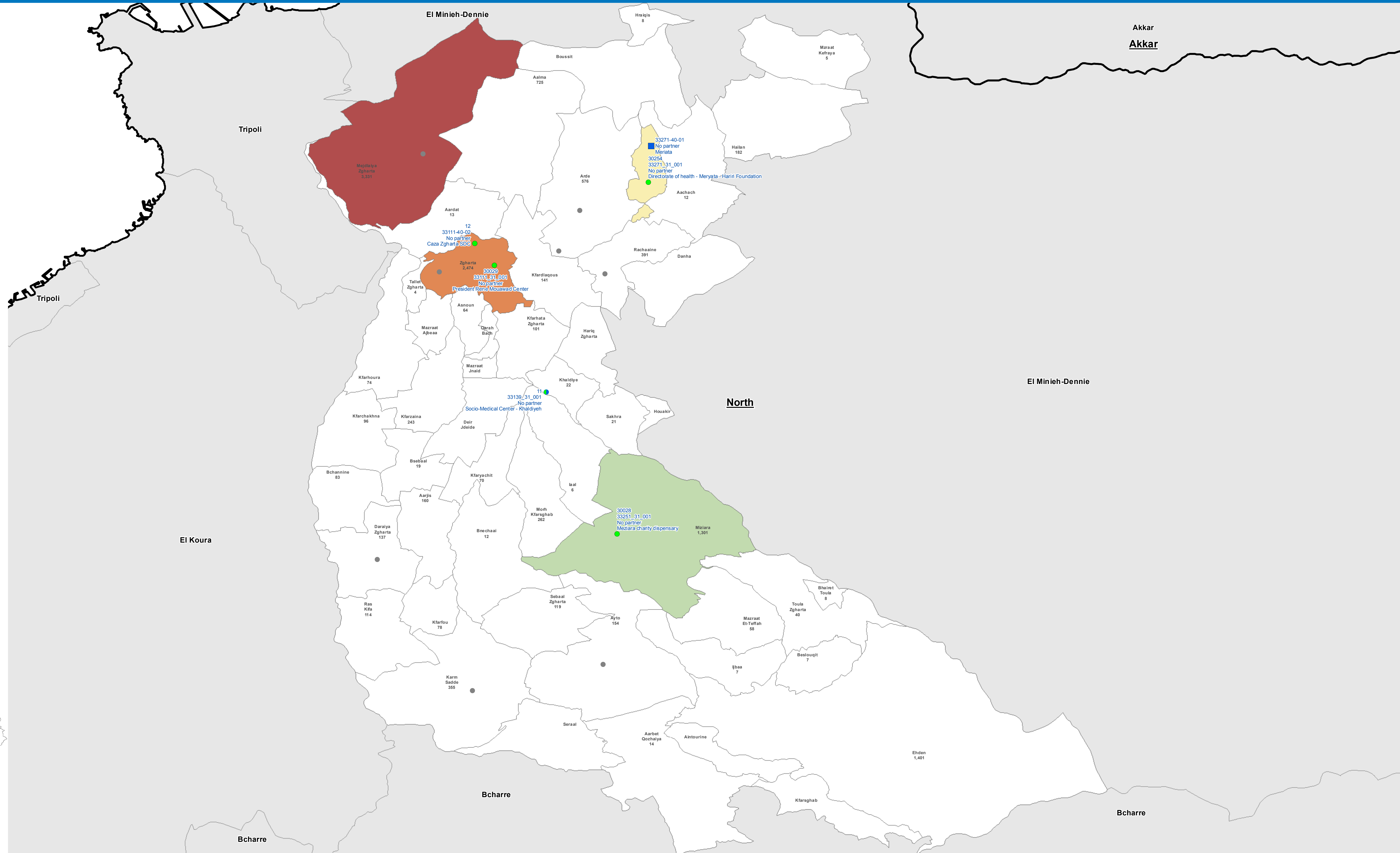
Legend

- Moph Network
- Moph Network and UNHCR Health Brochure
- UNHCR Health Brochure
- Non under MoPH network or under UNHCR Health Brochure

Most Vulnerable Localities

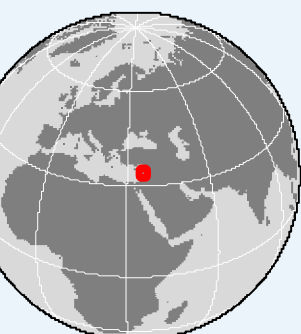
- Most Vulnerable
- 2nd Most Vulnerable
- 3rd Most Vulnerable
- 4th Most Vulnerable
- 5th Most Vulnerable
- Governorate
- District
- Cadastral

00: MoPH code
 00000_31_001: Pcode
 Partner reporting
 PHC name



This map has been produced by the Inter-Agency Information Management Unit of UNHCR based on maps and material provided by the Government of Lebanon for operational purposes. It does not constitute an official United Nations map. The designations employed and the presentation of material on this map do not imply the expression of any opinion whatsoever on the part of the Secretariat of the United Nations concerning the legal status of any country, territory, city or area or of its authorities, or concerning the delimitation of its frontiers or boundaries.

Data Sources:
 - Refugee population and location data by UNHCR as of 30 June 2016. For more information on refugee data, contact Diana El Habr at elhabr@unhcr.org
 GIS & Mapping by UNHCR.
 For more information about mapping; contact Maroun Sader at sader@unhcr.org





SYRIA REFUGEE RESPONSE

Distribution of MoPH network and UNHCR Health Brochure Selected PHC

as of 6 October, 2016

Baalbek-EI Hermel Governorate, Baalbek District - Number of syrian refugees : 118,327

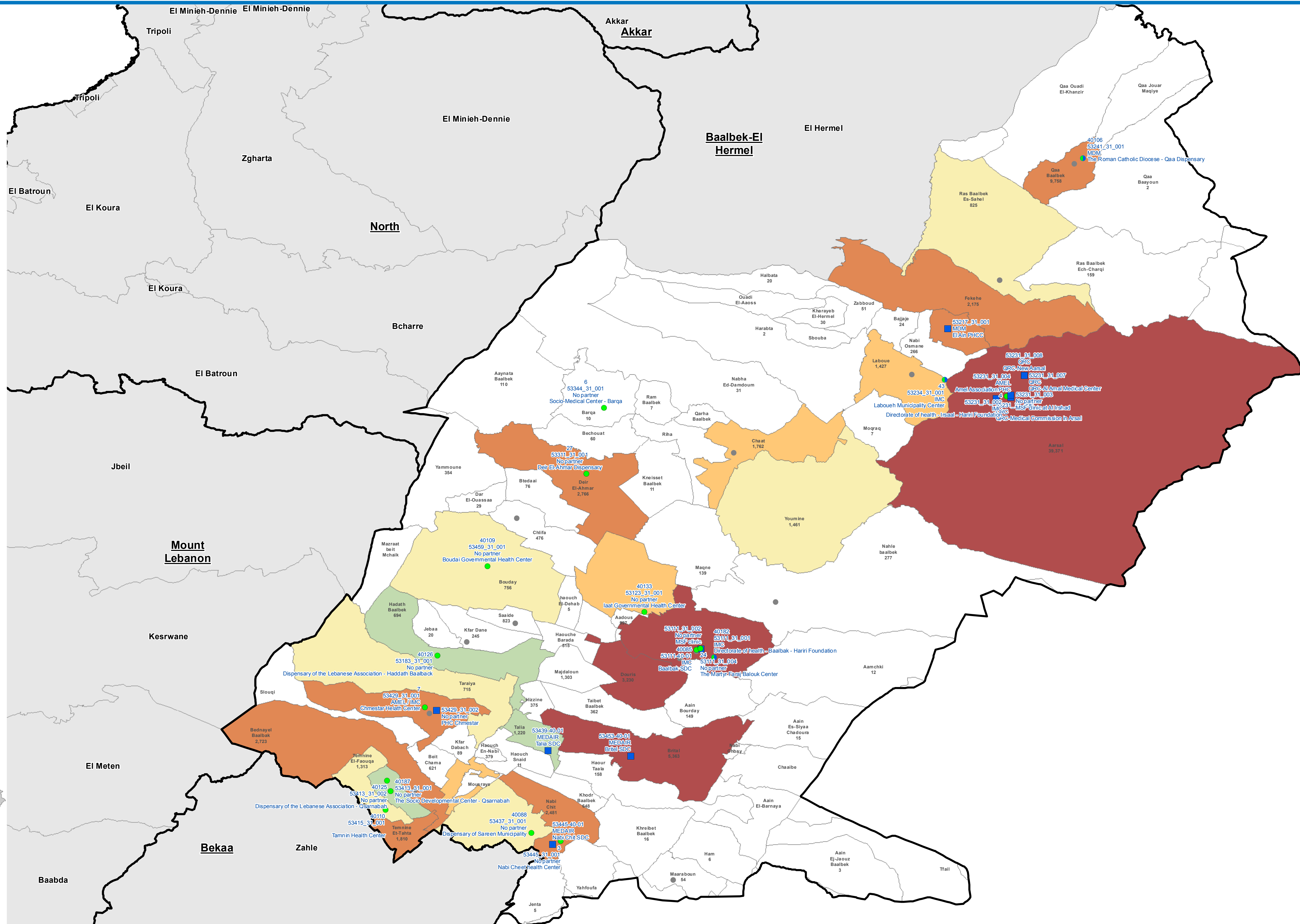
Legend

- Moph Network
- Moph Network and UNHCR Health Brochure
- UNHCR Health Brochure
- Non under MoPH network or under UNHCR Health Brochure

Most Vulnerable Localities

- Most Vulnerable
- 2nd Most Vulnerable
- 3rd Most Vulnerable
- 4th Most Vulnerable
- 5th Most Vulnerable
- Governorate
- District
- Cadastral

00: MoPH code
00000_31_001: Pcode
Partner reporting
PHC name

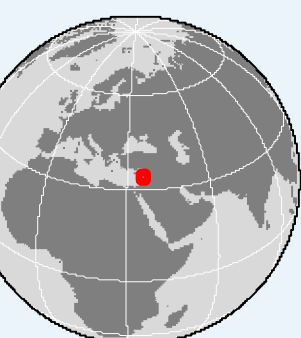
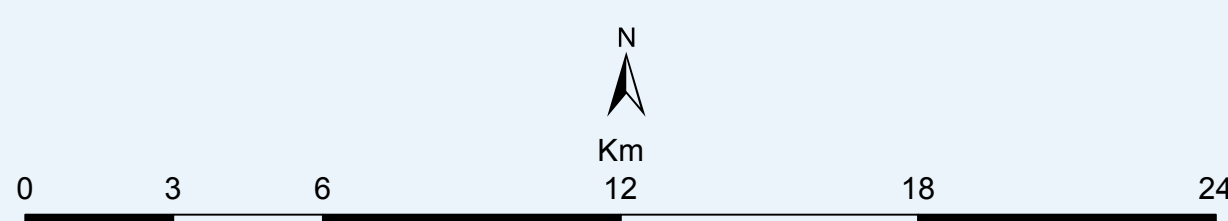


This map has been produced by the Inter-Agency Information Management Unit of UNHCR based on maps and material provided by the Government of Lebanon for operational purposes. It does not constitute an official United Nations map. The designations employed and the presentation of material on this map do not imply the expression of any opinion whatsoever on the part of the Secretariat of the United Nations concerning the legal status of any country, territory, city or area or of its authorities, or concerning the delimitation of its frontiers or boundaries.

Data Sources:
- Refugee population and location data by UNHCR as of 30 June 2016. For more information on refugee data, contact Diana El Habr at elhabr@unhcr.org

GIS & Mapping by UNHCR.

For more information about mapping; contact Maroun Sader at sader@unhcr.org





SYRIA REFUGEE RESPONSE

Distribution of MoPH network and UNHCR Health Brochure Selected PHC

as of 6 October, 2016

North Governorate, El Koura District - Number of syrian refugees : 15,865

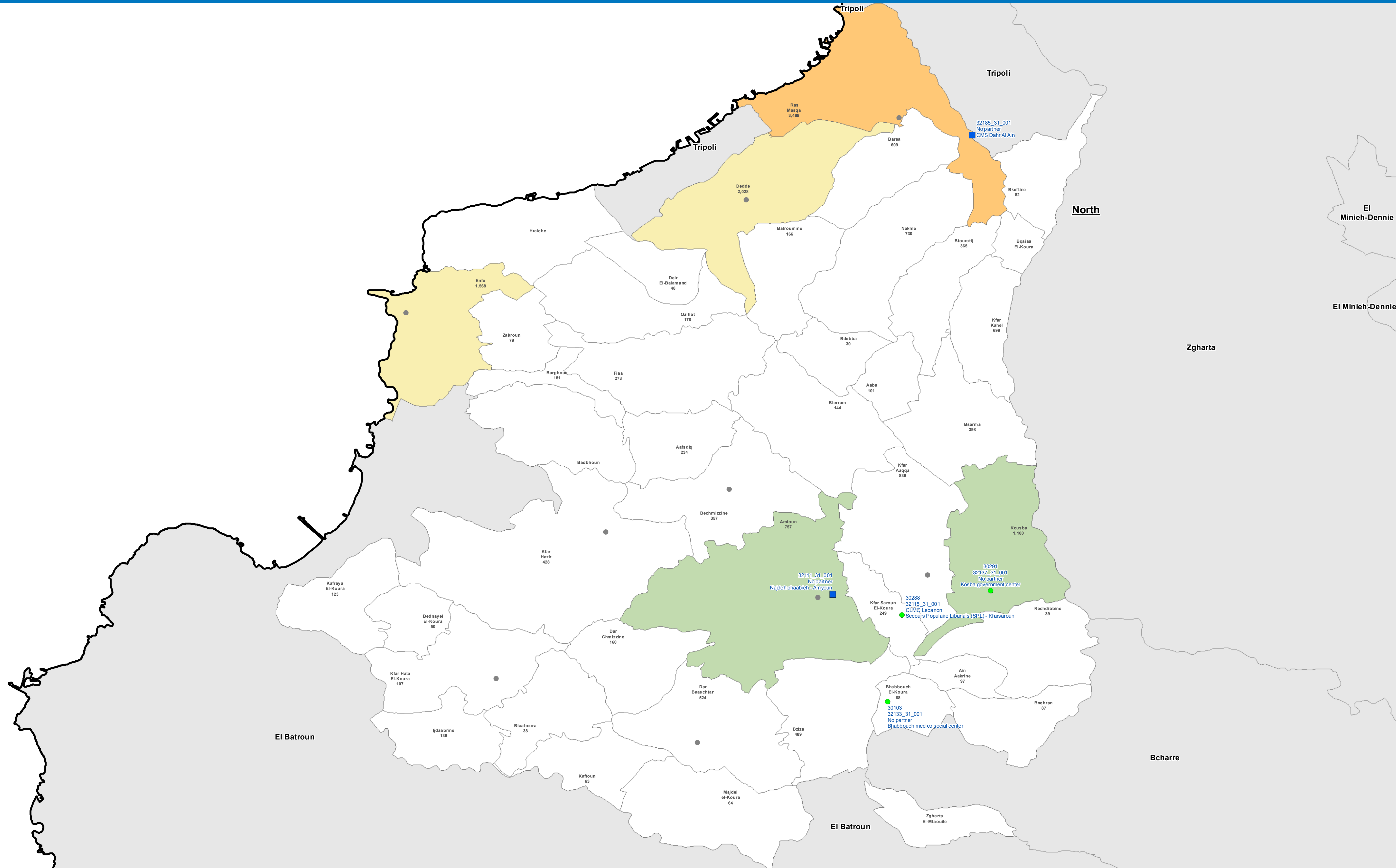
Legend

- Moph Network
- Moph Network and UNHCR Health Brochure
- UNHCR Health Brochure
- Non under MoPH network or under UNHCR Health Brochure

Most Vulnerable Localities

- Most Vulnerable
- 2nd Most Vulnerable
- 3rd Most Vulnerable
- 4th Most Vulnerable
- 5th Most Vulnerable
- Governorate
- District
- Cadastral

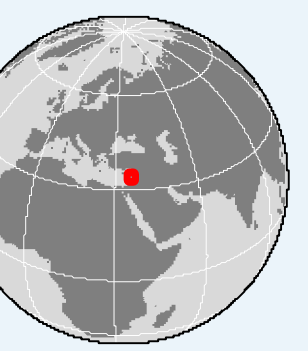
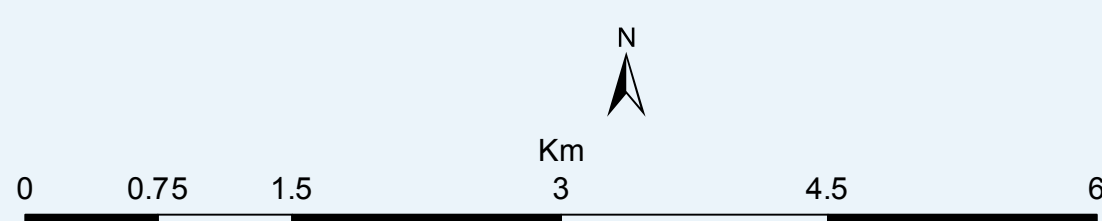
00: MoPH code
 00000_31_001: Pcode
 Partner reporting
 PHC name



This map has been produced by the Inter-Agency Information Management Unit of UNHCR based on maps and material provided by the Government of Lebanon for operational purposes. It does not constitute an official United Nations map. The designations employed and the presentation of material on this map do not imply the expression of any opinion whatsoever on the part of the Secretariat of the United Nations concerning the legal status of any country, territory, city or area or of its authorities, or concerning the delimitation of its frontiers or boundaries.

Data Sources:
 - Refugee population and location data by UNHCR as of 30 June 2016. For more information on refugee data, contact Diana El Habr at elhabr@unhcr.org

GIS & Mapping by UNHCR.
 For more information about mapping; contact Maroun Sader at sader@unhcr.org





SYRIA REFUGEE RESPONSE

Distribution of MoPH network and UNHCR Health Brochure Selected PHC

as of 6 October, 2016

North Governorate, El Batroun District - Number of syrian refugees : 13,962

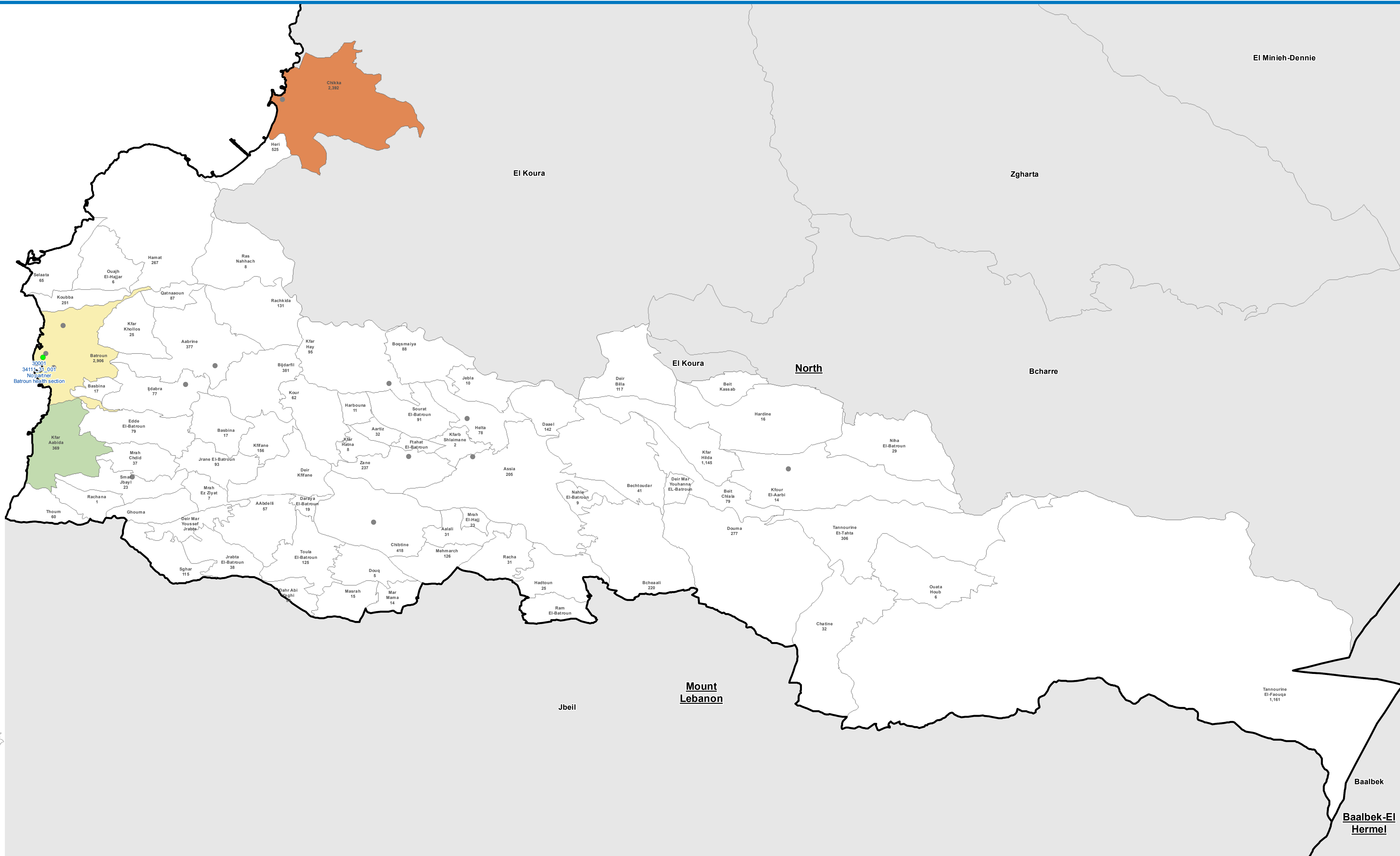
Legend

- Moph Network
- Moph Network and UNHCR Health Brochure
- UNHCR Health Brochure
- Non under MoPH network or under UNHCR Health Brochure

Most Vulnerable Localities

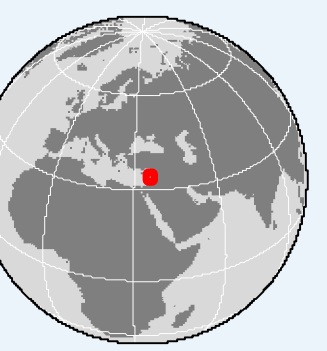
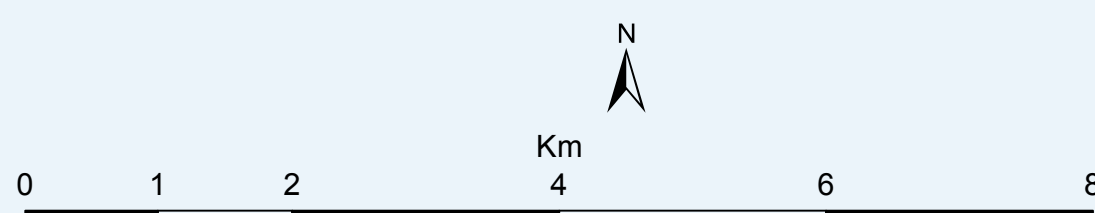
- Most Vulnerable
- 2nd Most Vulnerable
- 3rd Most Vulnerable
- 4th Most Vulnerable
- 5th Most Vulnerable
- Governorate
- District
- Cadastral

00: MoPH code
00000_31_001: Pcode
Partner reporting
PHC name



This map has been produced by the Inter-Agency Information Management Unit of UNHCR based on maps and material provided by the Government of Lebanon for operational purposes. It does not constitute an official United Nations map. The designations employed and the presentation of material on this map do not imply the expression of any opinion whatsoever on the part of the Secretariat of the United Nations concerning the legal status of any country, territory, city or area or of its authorities, or concerning the delimitation of its frontiers or boundaries.

Data Sources:
- Refugee population and location data by UNHCR as of 30 June 2016. For more information on refugee data, contact Diana El Habr at elhabr@unhcr.org
GIS & Mapping by UNHCR.
For more information about mapping; contact Maroun Sader at sader@unhcr.org





SYRIA REFUGEE RESPONSE

Distribution of MoPH network and UNHCR Health Brochure Selected PHC

as of 6 October, 2016

North Governorate, Bcharre District - Number of syrian refugees : 2,722

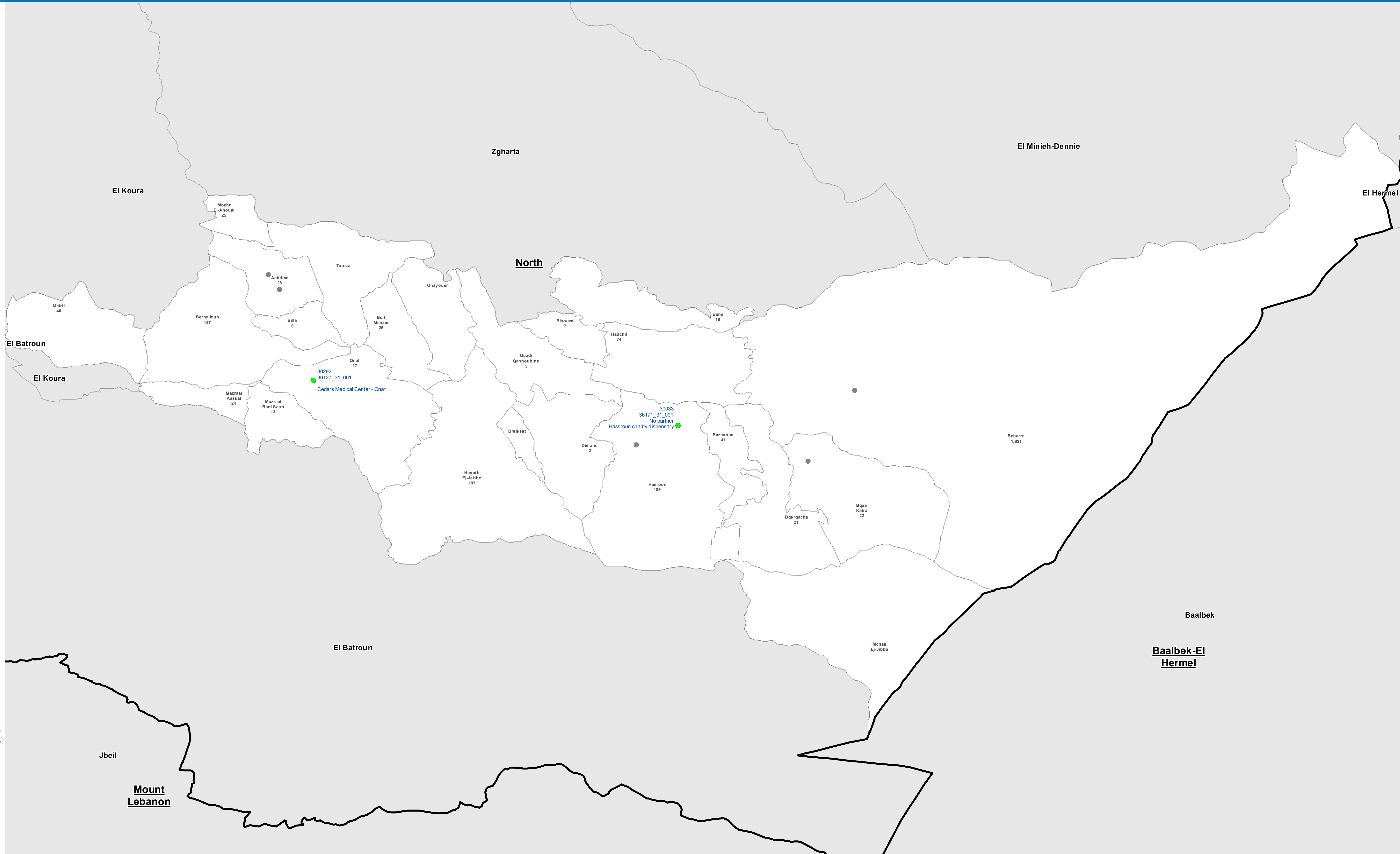
Legend

- Moph Network
- Moph Network and UNHCR Health Brochure
- UNHCR Health Brochure
- Non under MoPH network or under UNHCR Health Brochure

Most Vulnerable Localities

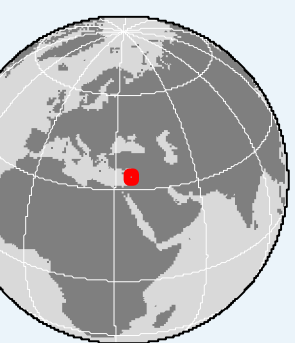
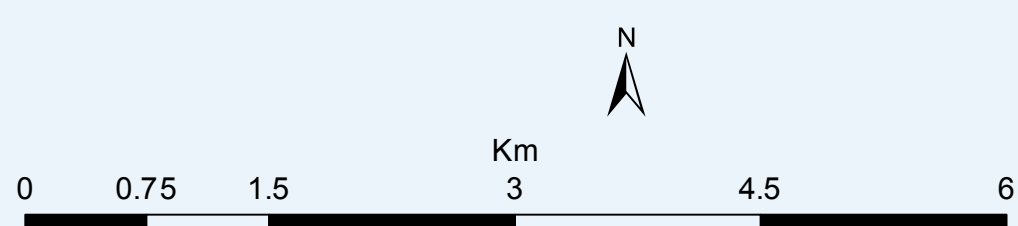
- Most Vulnerable
- 2nd Most Vulnerable
- 3rd Most Vulnerable
- 4th Most Vulnerable
- 5th Most Vulnerable
- Governorate
- District
- Cadastral

00: MoPH code
 00000_31_001: Pcode
 Partner reporting
 PHC name



This map has been produced by the Inter-Agency Information Management Unit of UNHCR based on maps and material provided by the Government of Lebanon for operational purposes. It does not constitute an official United Nations map. The designations employed and the presentation of material on this map do not imply the expression of any opinion whatsoever on the part of the Secretariat of the United Nations concerning the legal status of any country, territory, city or area or of its authorities, or concerning the delimitation of its frontiers or boundaries.

Data Sources:
 - Refugee population and location data by UNHCR as of 30 June 2016. For more information on refugee data, contact Diana El Habr at elhabr@unhcr.org
 - GIS & Mapping by UNHCR.
 For more information about mapping; contact Maroun Sader at sader@unhcr.org





SYRIA REFUGEE RESPONSE

Distribution of MoPH network and UNHCR Health Brochure Selected PHC

as of 6 October, 2016

Mount Lebanon Governorate, Jbeil District - Number of syrian refugees : 6,384

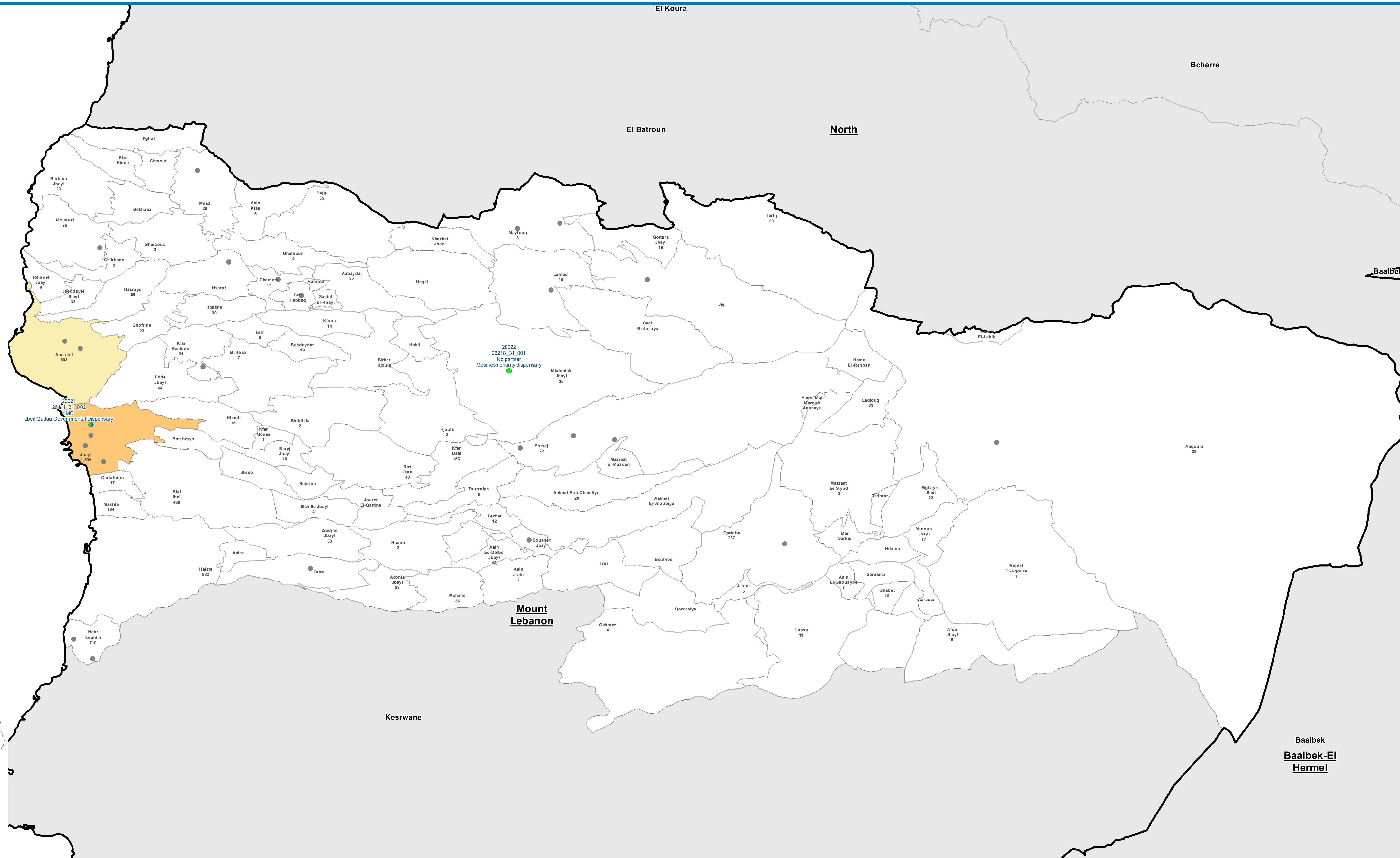
Legend

- Moph Network
- Moph Network and UNHCR Health Brochure
- UNHCR Health Brochure
- Non under MoPH network or under UNHCR Health Brochure

Most Vulnerable Localities

- Most Vulnerable
- 2nd Most Vulnerable
- 3rd Most Vulnerable
- 4th Most Vulnerable
- 5th Most Vulnerable
- Governorate
- District
- Cadastral

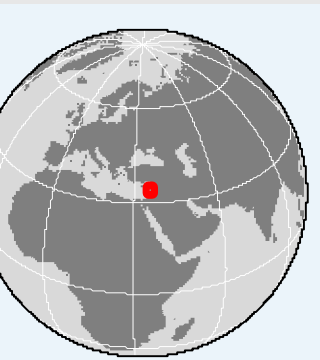
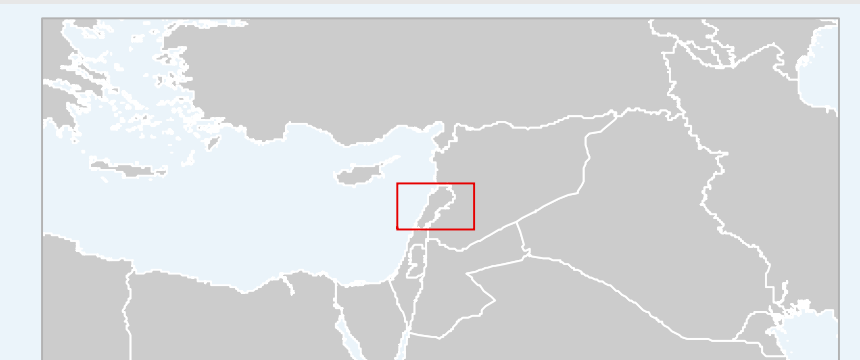
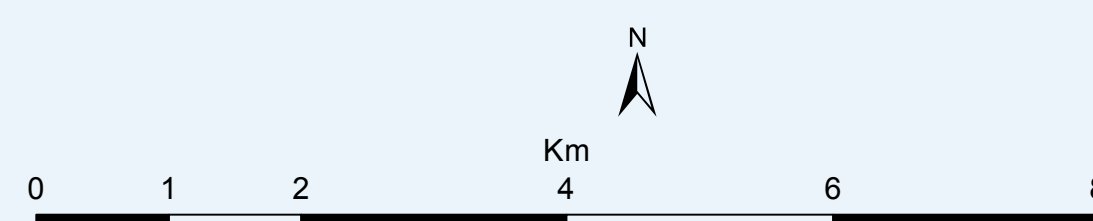
00: MoPH code
00000_31_001: Pcode
Partner reporting
PHC name



This map has been produced by the Inter-Agency Information Management Unit of UNHCR based on maps and material provided by the Government of Lebanon for operational purposes. It does not constitute an official United Nations map. The designations employed and the presentation of material on this map do not imply the expression of any opinion whatsoever on the part of the Secretariat of the United Nations concerning the legal status of any country, territory, city or area or of its authorities, or concerning the delimitation of its frontiers or boundaries.

Data Sources:
- Refugee population and location data by UNHCR as of 30 June 2016. For more information on refugee data, contact Diana El Habr at elhabr@unhcr.org
GIS & Mapping by UNHCR.

For more information about mapping; contact Maroun Sader at sader@unhcr.org





SYRIA REFUGEE RESPONSE

Distribution of MoPH network and UNHCR Health Brochure Selected PHC

as of 6 October, 2016

Mount Lebanon Governorate, Kesrwane District - Number of syrian refugees : 16,050

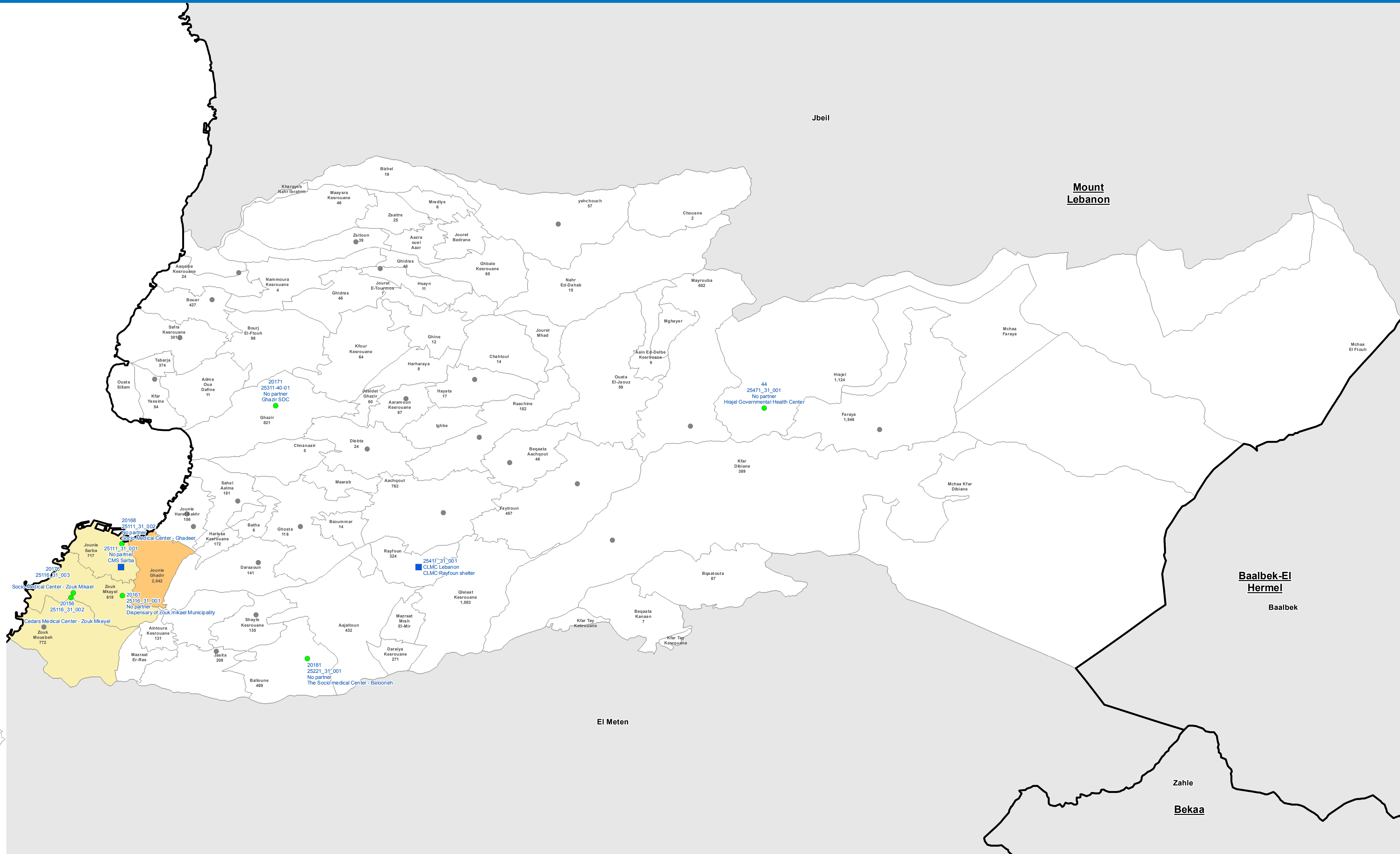
Legend

- Moph Network
- Moph Network and UNHCR Health Brochure
- UNHCR Health Brochure
- Non under MoPH network or under UNHCR Health Brochure

Most Vulnerable Localities

- Most Vulnerable
- 2nd Most Vulnerable
- 3rd Most Vulnerable
- 4th Most Vulnerable
- 5th Most Vulnerable
- Governorate
- District
- Cadastral

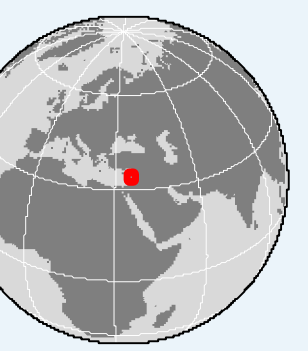
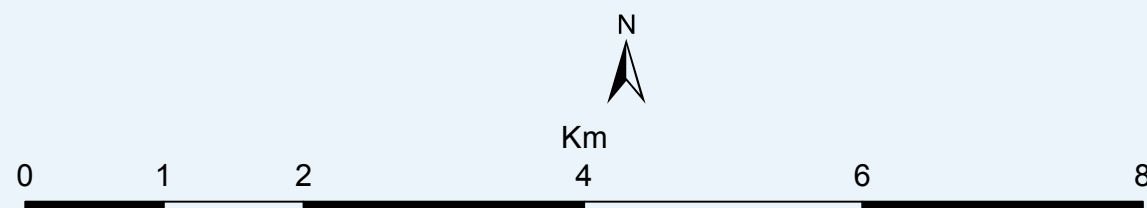
00: MoPH code
00000_31_001: Pcode
Partner reporting
PHC name



This map has been produced by the Inter-Agency Information Management Unit of UNHCR based on maps and material provided by the Government of Lebanon for operational purposes. It does not constitute an official United Nations map. The designations employed and the presentation of material on this map do not imply the expression of any opinion whatsoever on the part of the Secretariat of the United Nations concerning the legal status of any country, territory, city or area or of its authorities, or concerning the delimitation of its frontiers or boundaries.

Data Sources:
- Refugee population and location data by UNHCR as of 30 June 2016. For more information on refugee data, contact Diana El Habr at elhabr@unhcr.org
GIS & Mapping by UNHCR.

For more information about mapping; contact Maroun Sader at sader@unhcr.org





SYRIA REFUGEE RESPONSE

Distribution of MoPH network and UNHCR Health Brochure Selected PHC

as of 6 October, 2016

Mount Lebanon Governorate, El Meten District - Number of syrian refugees : 50,994

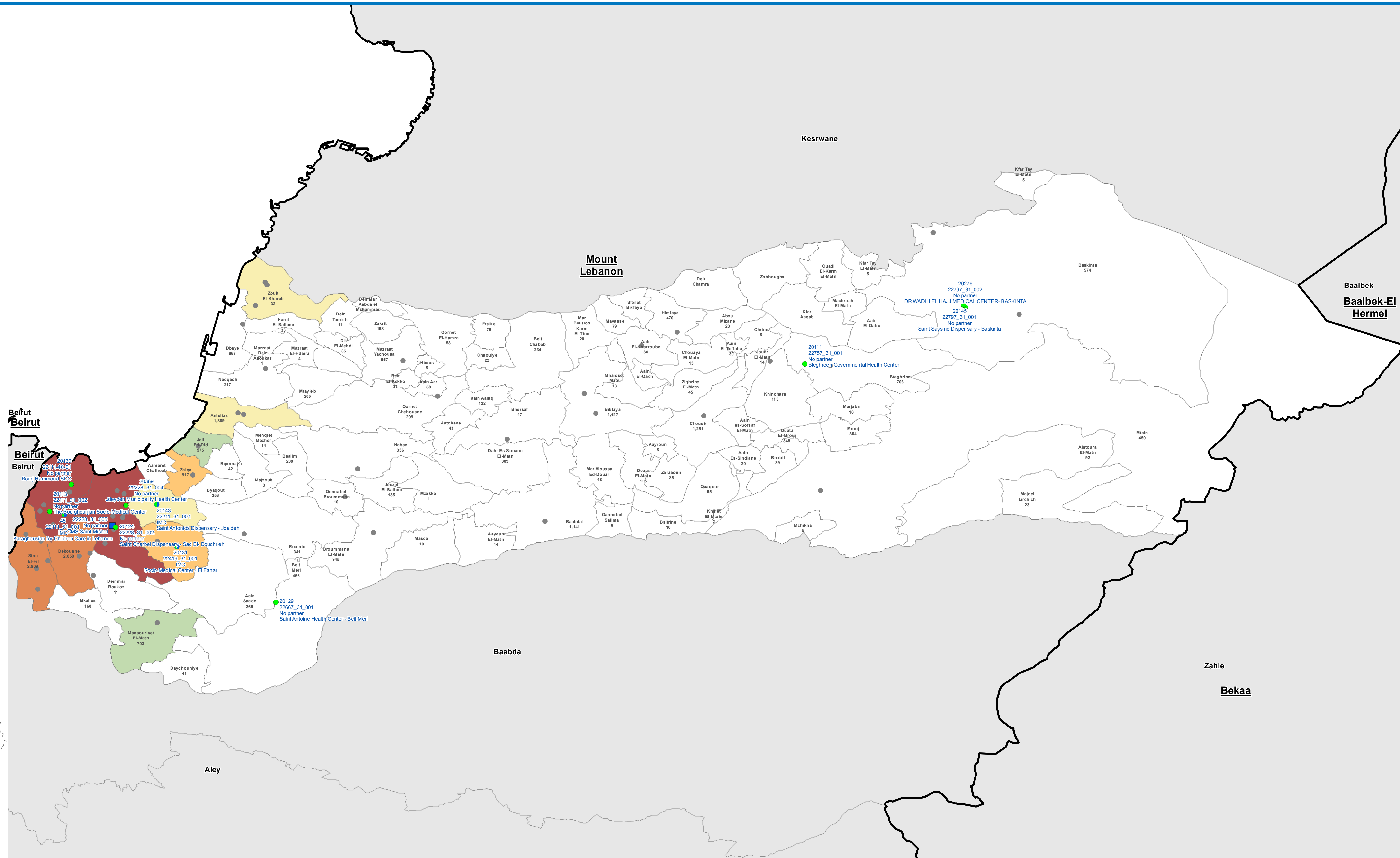
Legend

- Moph Network
- Moph Network and UNHCR Health Brochure
- UNHCR Health Brochure
- Non under MoPH network or under UNHCR Health Brochure

Most Vulnerable Localities

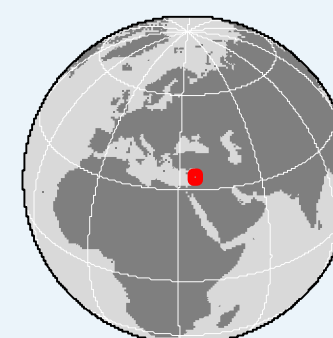
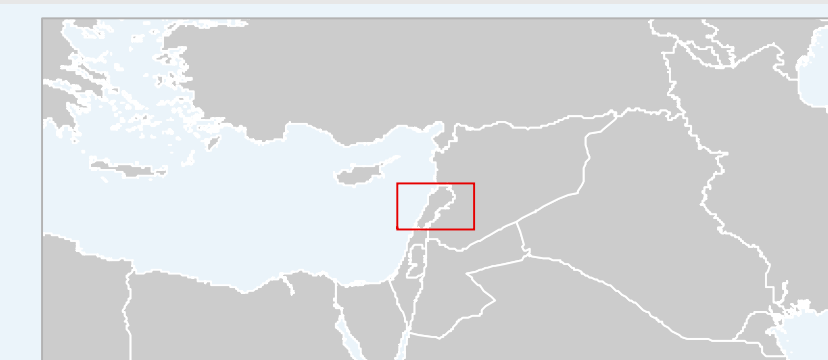
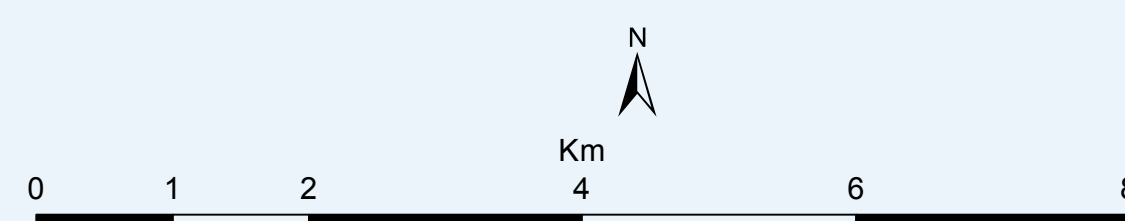
- Most Vulnerable
- 2nd Most Vulnerable
- 3rd Most Vulnerable
- 4th Most Vulnerable
- 5th Most Vulnerable
- Governorate
- District
- Cadastral

00: MoPH code
00000_31_001: Pcode
Partner reporting
PHC name



This map has been produced by the Inter-Agency Information Management Unit of UNHCR based on maps and material provided by the Government of Lebanon for operational purposes. It does not constitute an official United Nations map. The designations employed and the presentation of material on this map do not imply the expression of any opinion whatsoever on the part of the Secretariat of the United Nations concerning the legal status of any country, territory, city or area or of its authorities, or concerning the delimitation of its frontiers or boundaries.

Data Sources:
- Refugee population and location data by UNHCR as of 30 June 2016. For more information on refugee data, contact Diana El Habr at elhabr@unhcr.org
GIS & Mapping by UNHCR.
For more information about mapping; contact Maroun Sader at sader@unhcr.org





SYRIA REFUGEE RESPONSE

Distribution of MoPH network and UNHCR Health Brochure Selected PHC

as of 6 October, 2016

Bekaa Governorate, Zahle District - Number of syrian refugees : 166,167

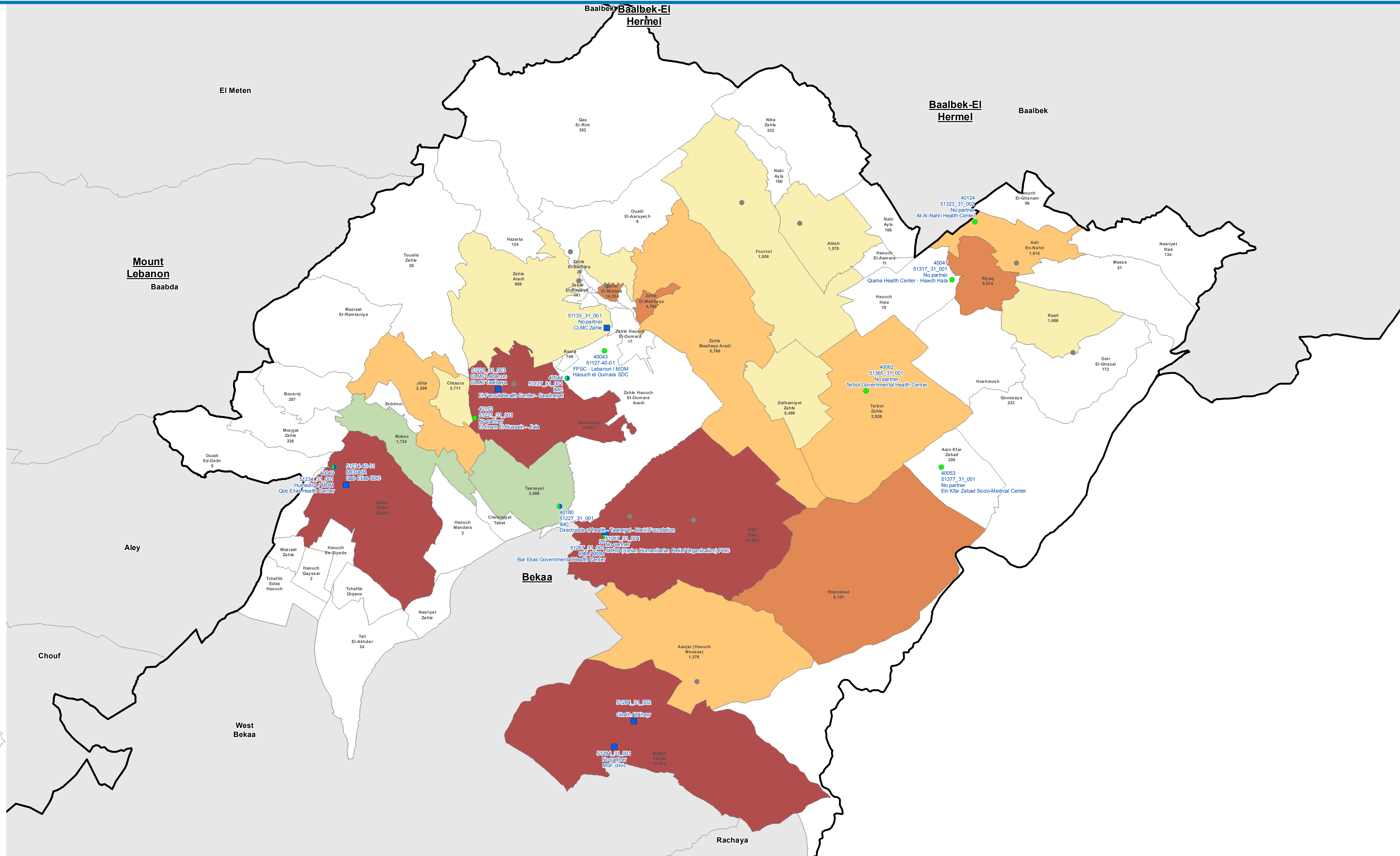
Legend

- Moph Network
- Moph Network and UNHCR Health Brochure
- UNHCR Health Brochure
- Non under MoPH network or under UNHCR Health Brochure

Most Vulnerable Localities

- Most Vulnerable
- 2nd Most Vulnerable
- 3rd Most Vulnerable
- 4th Most Vulnerable
- 5th Most Vulnerable
- Governorate
- District
- Cadastral

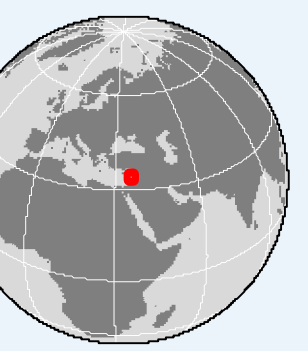
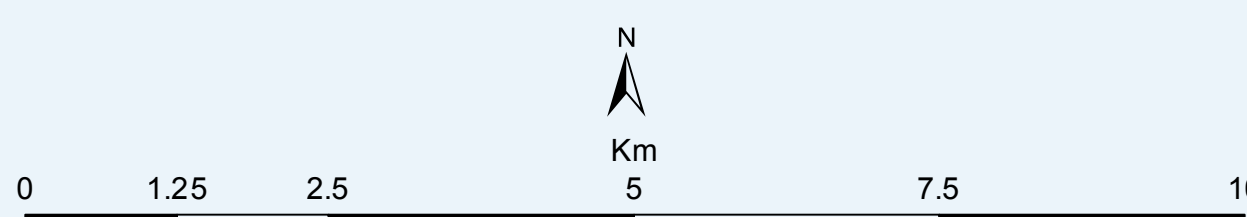
00: MoPH code
 00000_31_001: Pcode
 Partner reporting
 PHC name



This map has been produced by the Inter-Agency Information Management Unit of UNHCR based on maps and material provided by the Government of Lebanon for operational purposes. It does not constitute an official United Nations map. The designations employed and the presentation of material on this map do not imply the expression of any opinion whatsoever on the part of the Secretariat of the United Nations concerning the legal status of any country, territory, city or area or of its authorities, or concerning the delimitation of its frontiers or boundaries.

Data Sources:
 - Refugee population and location data by UNHCR as of 30 June 2016. For more information on refugee data, contact Diana El Habr at elhabr@unhcr.org

GIS & Mapping by UNHCR.
 For more information about mapping; contact Maroun Sader at sader@unhcr.org





SYRIA REFUGEE RESPONSE

Distribution of MoPH network and UNHCR Health Brochure Selected PHC

as of 6 October, 2016

Beirut Governorate, Beirut District - Number of syrian refugees : 25,438

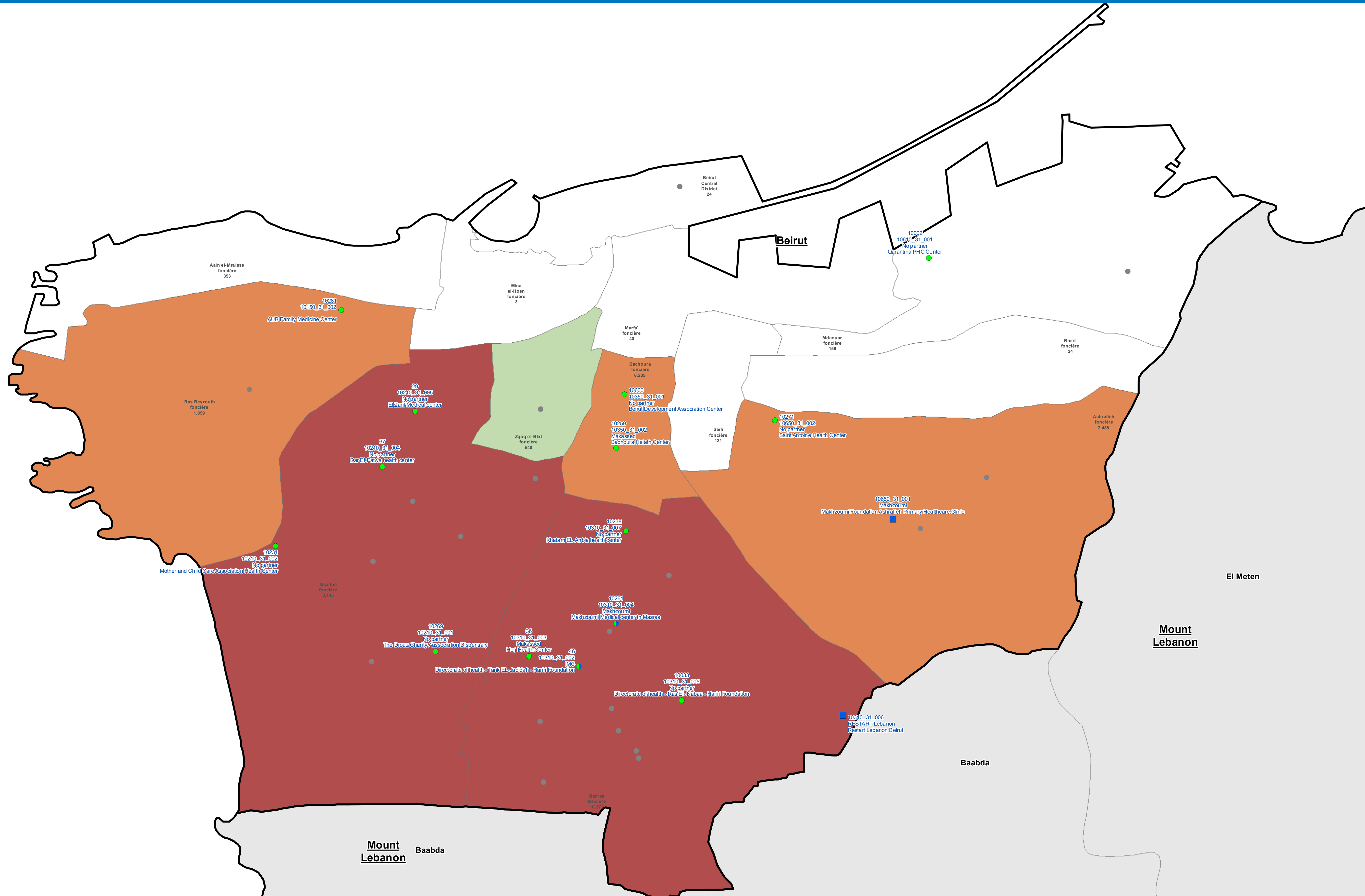
Legend

- Moph Network
- Moph Network and UNHCR Health Brochure
- UNHCR Health Brochure
- Non under MoPH network or under UNHCR Health Brochure

Most Vulnerable Localities

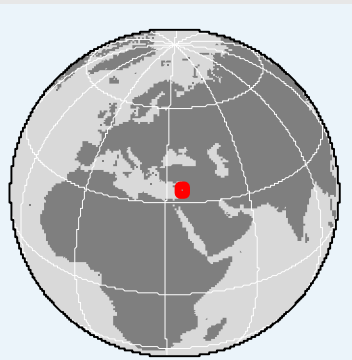
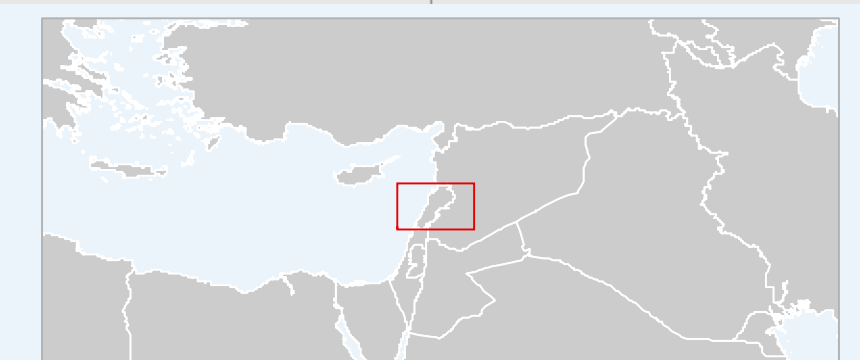
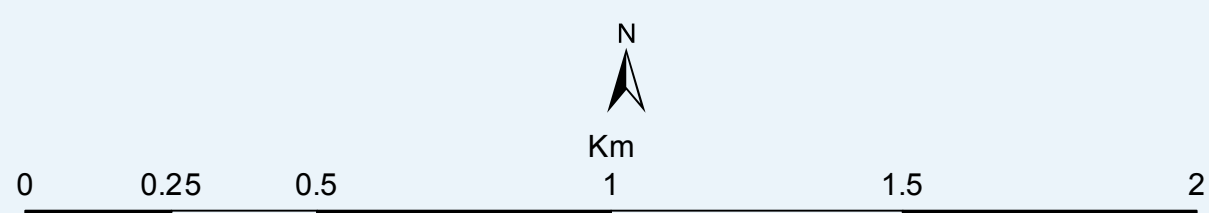
- Most Vulnerable
- 2nd Most Vulnerable
- 3rd Most Vulnerable
- 4th Most Vulnerable
- 5th Most Vulnerable
- Governorate
- District
- Cadastral

00: MoPH code
 00000_31_001: Pcode
 Partner reporting
 PHC name



This map has been produced by the Inter-Agency Information Management Unit of UNHCR based on maps and material provided by the Government of Lebanon for operational purposes. It does not constitute an official United Nations map. The designations employed and the presentation of material on this map do not imply the expression of any opinion whatsoever on the part of the Secretariat of the United Nations concerning the legal status of any country, territory, city or area or of its authorities, or concerning the delimitation of its frontiers or boundaries.

Data Sources:
 - Refugee population and location data by UNHCR as of 30 June 2016. For more information on refugee data, contact Diana El Habr at elhabr@unhcr.org
 GIS & Mapping by UNHCR.
 For more information about mapping; contact Maroun Sader at sader@unhcr.org





SYRIA REFUGEE RESPONSE

Distribution of MoPH network and UNHCR Health Brochure Selected PHC

as of 6 October, 2016

Mount Lebanon Governorate, Baabda District - Number of syrian refugees : 88,011

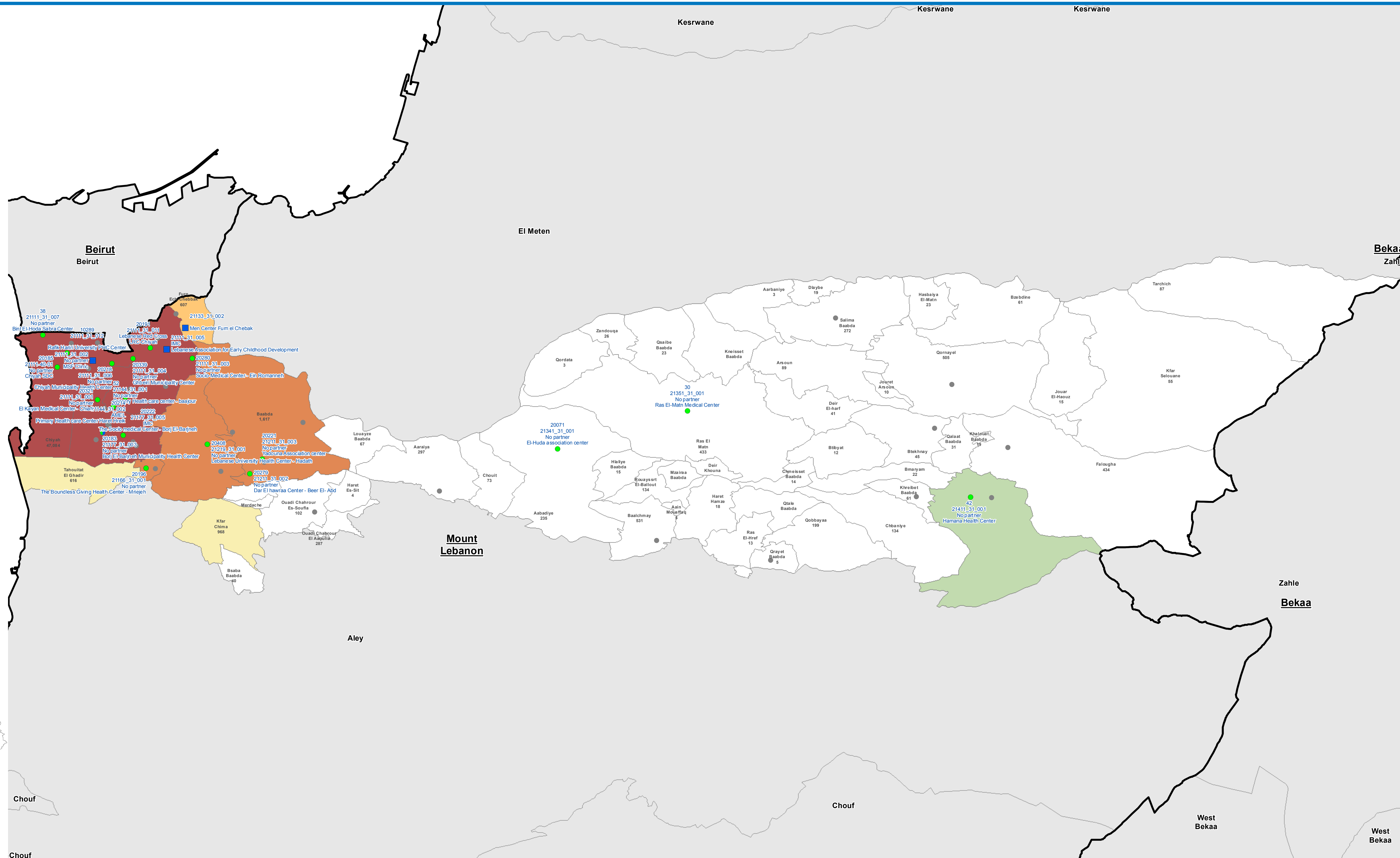
Legend

- Moph Network
- Moph Network and UNHCR Health Brochure
- UNHCR Health Brochure
- Non under MoPH network or under UNHCR Health Brochure

Most Vulnerable Localities

- Most Vulnerable
- 2nd Most Vulnerable
- 3rd Most Vulnerable
- 4th Most Vulnerable
- 5th Most Vulnerable
- Governorate
- District
- Cadastral

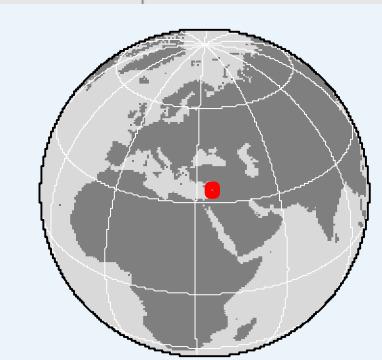
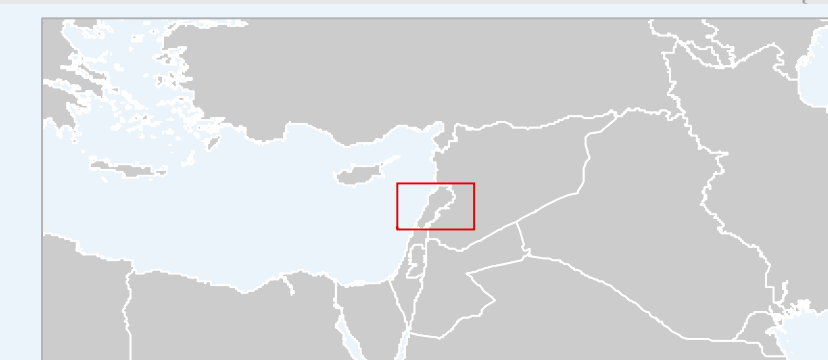
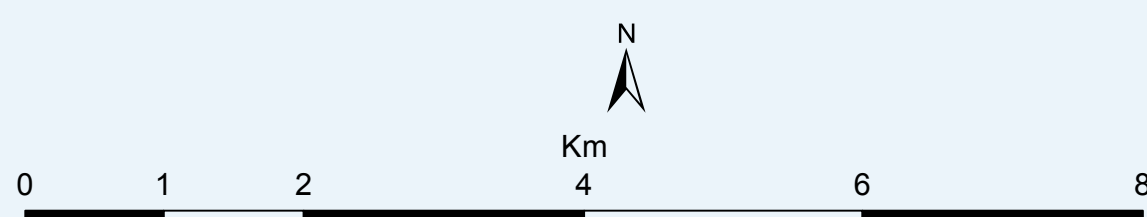
00: MoPH code
00000_31_001: Pcode
Partner reporting
PHC name



This map has been produced by the Inter-Agency Information Management Unit of UNHCR based on maps and material provided by the Government of Lebanon for operational purposes. It does not constitute an official United Nations map. The designations employed and the presentation of material on this map do not imply the expression of any opinion whatsoever on the part of the Secretariat of the United Nations concerning the legal status of any country, territory, city or area or of its authorities, or concerning the delimitation of its frontiers or boundaries.

Data Sources:
- Refugee population and location data by UNHCR as of 30 June 2016. For more information on refugee data, contact Diana El Habr at elhabr@unhcr.org

GIS & Mapping by UNHCR.
For more information about mapping; contact Maroun Sader at sader@unhcr.org





SYRIA REFUGEE RESPONSE

Distribution of MoPH network and UNHCR Health Brochure Selected PHC

as of 6 October, 2016

Mount Lebanon Governorate, Aley District - Number of syrian refugees : 58,382

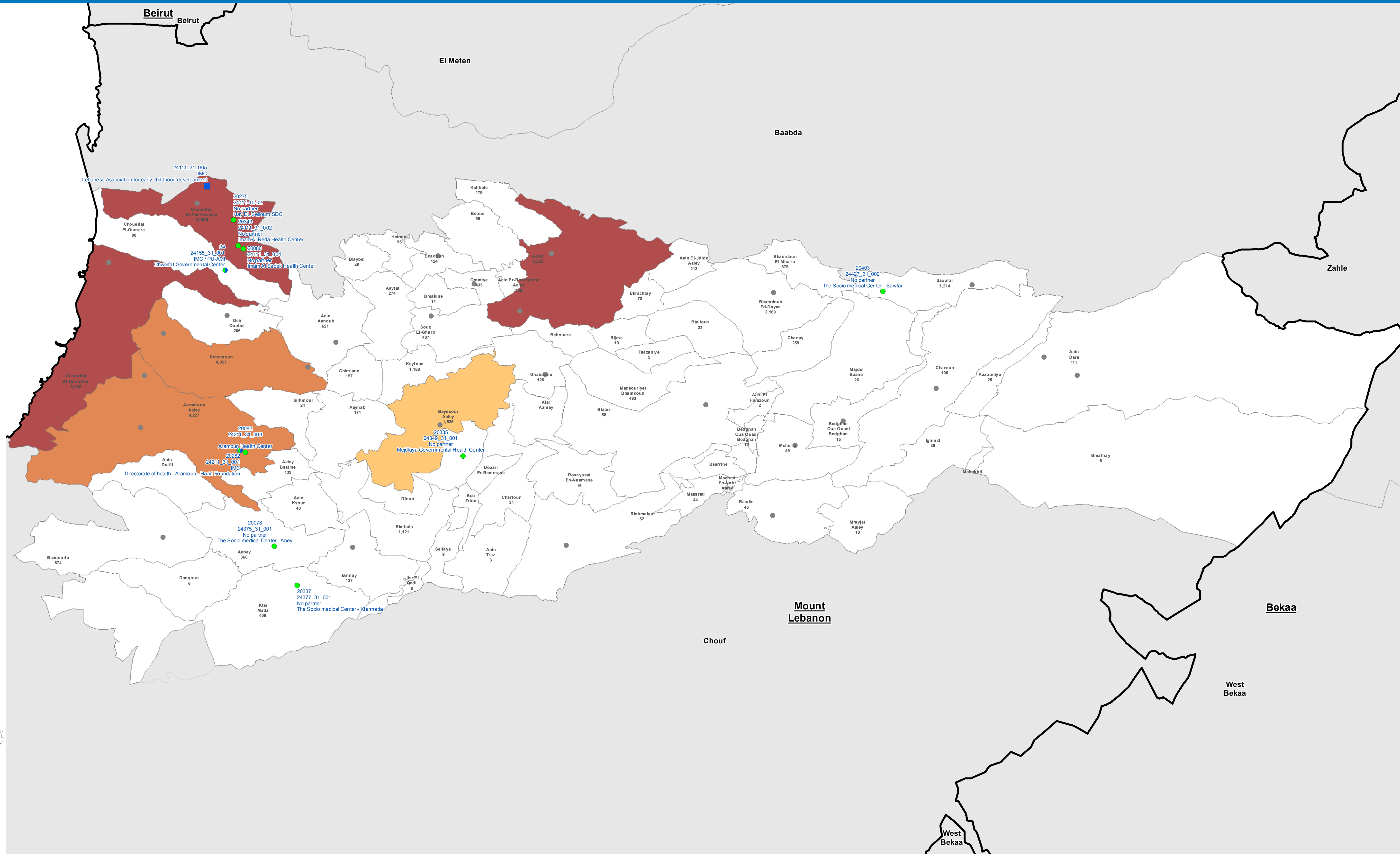
Legend

- Moph Network
- Moph Network and UNHCR Health Brochure
- UNHCR Health Brochure
- Non under MoPH network or under UNHCR Health Brochure

Most Vulnerable Localities

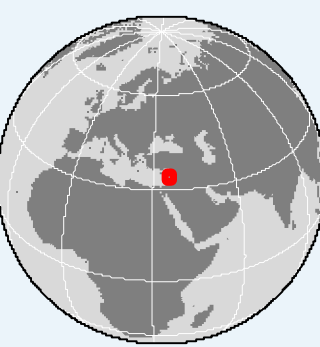
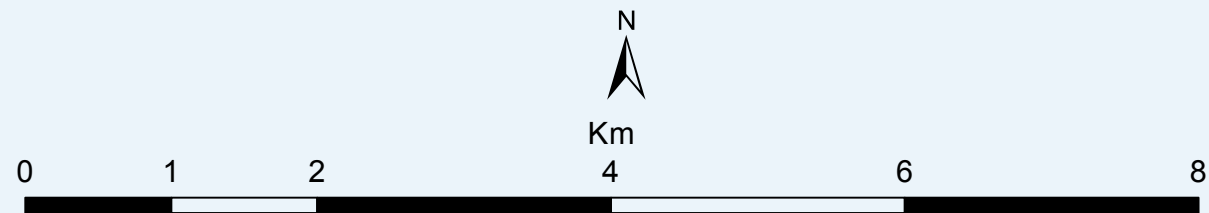
- Most Vulnerable
- 2nd Most Vulnerable
- 3rd Most Vulnerable
- 4th Most Vulnerable
- 5th Most Vulnerable
- Governorate
- District
- Cadastral

00: MoPH code
00000_31_001: Pcode
Partner reporting
PHC name



This map has been produced by the Inter-Agency Information Management Unit of UNHCR based on maps and material provided by the Government of Lebanon for operational purposes. It does not constitute an official United Nations map. The designations employed and the presentation of material on this map do not imply the expression of any opinion whatsoever on the part of the Secretariat of the United Nations concerning the legal status of any country, territory, city or area or of its authorities, or concerning the delimitation of its frontiers or boundaries.

Data Sources:
- Refugee population and location data by UNHCR as of 30 June 2016. For more information on refugee data, contact Diana El Habr at elhabr@unhcr.org
- GIS & Mapping by UNHCR.
For more information about mapping; contact Maroun Sader at sader@unhcr.org





SYRIA REFUGEE RESPONSE

Distribution of MoPH network and UNHCR Health Brochure Selected PHC

as of 6 October, 2016

Bekaa Governorate, West Bekaa District - Number of syrian refugees : 62,739

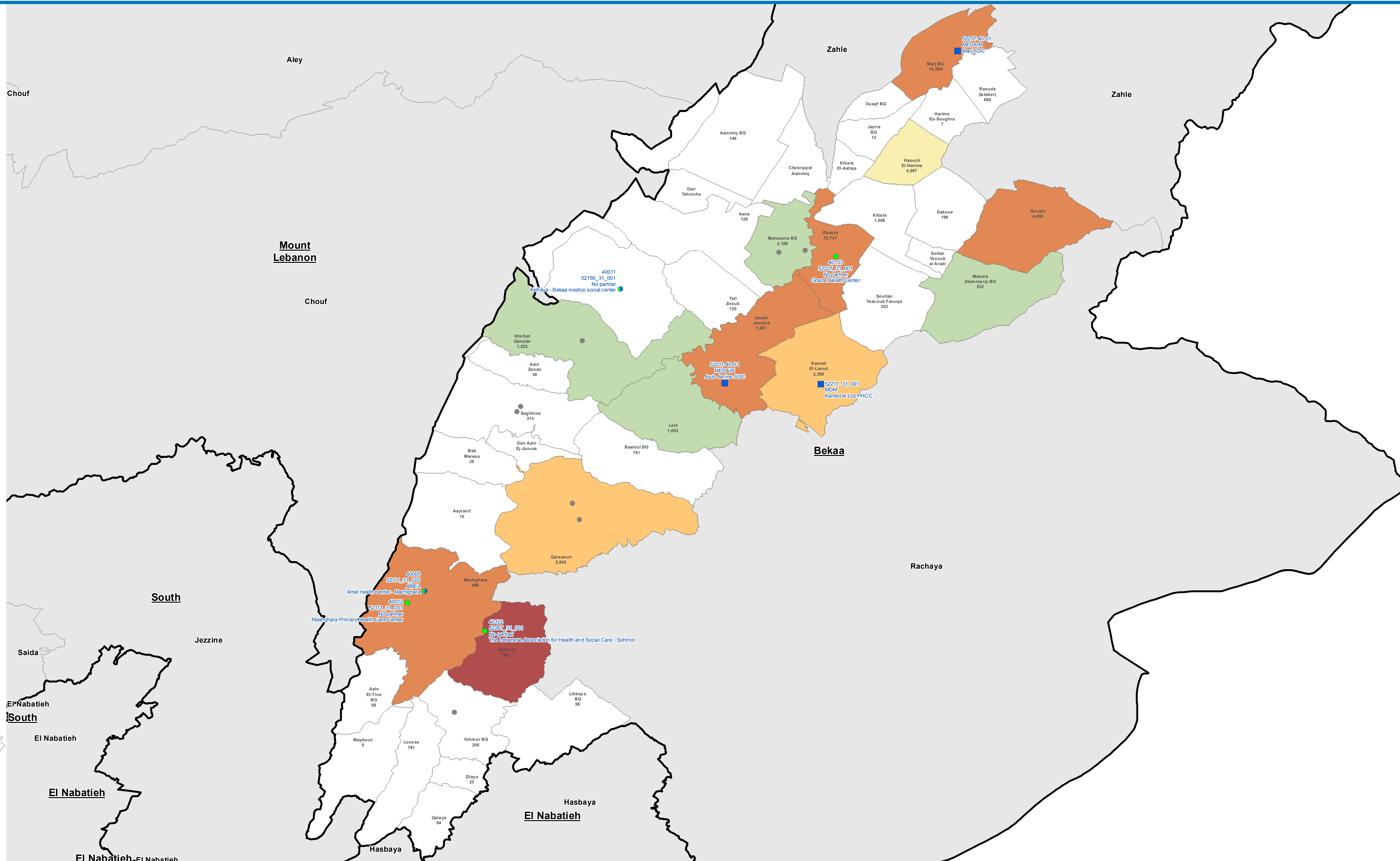
Legend

- Moph Network
- Moph Network and UNHCR Health Brochure
- UNHCR Health Brochure
- Non under MoPH network or under UNHCR Health Brochure

Most Vulnerable Localities

- Most Vulnerable
- 2nd Most Vulnerable
- 3rd Most Vulnerable
- 4th Most Vulnerable
- 5th Most Vulnerable
- Governorate
- District
- Cadastral

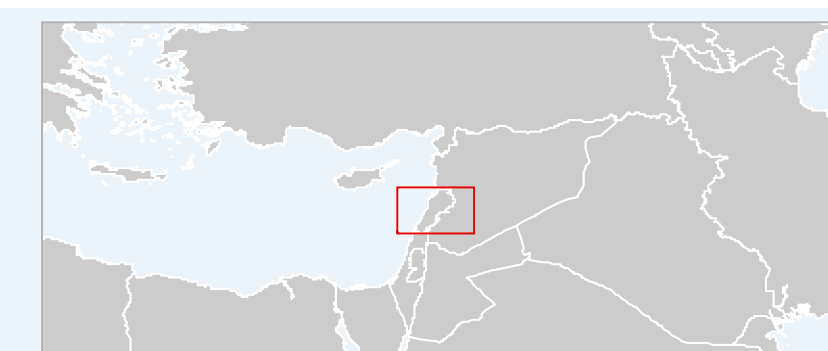
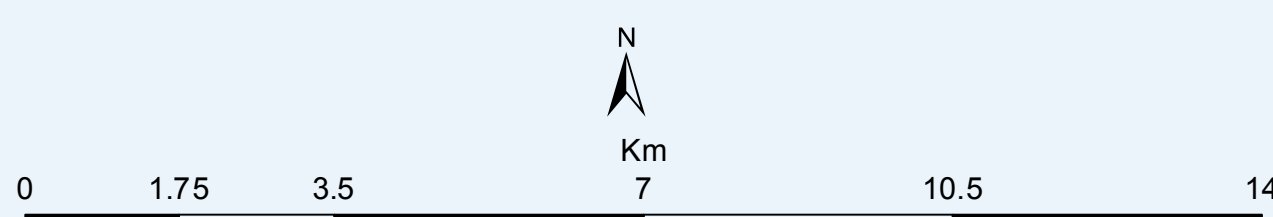
00: MoPH code
 00000_31_001: Pcode
 Partner reporting
 PHC name



This map has been produced by the Inter-Agency Information Management Unit of UNHCR based on maps and material provided by the Government of Lebanon for operational purposes. It does not constitute an official United Nations map. The designations employed and the presentation of material on this map do not imply the expression of any opinion whatsoever on the part of the Secretariat of the United Nations concerning the legal status of any country, territory, city or area or of its authorities, or concerning the delimitation of its frontiers or boundaries.

Data Sources:
 - Refugee population and location data by UNHCR as of 30 June 2016. For more information on refugee data, contact Diana El Habr at elhabr@unhcr.org
 GIS & Mapping by UNHCR.

For more information about mapping; contact Maroun Sader at sader@unhcr.org





SYRIA REFUGEE RESPONSE

Distribution of MoPH network and UNHCR Health Brochure Selected PHC

as of 6 October, 2016

Mount Lebanon Governorate, Chouf District - Number of syrian refugees : 50,051

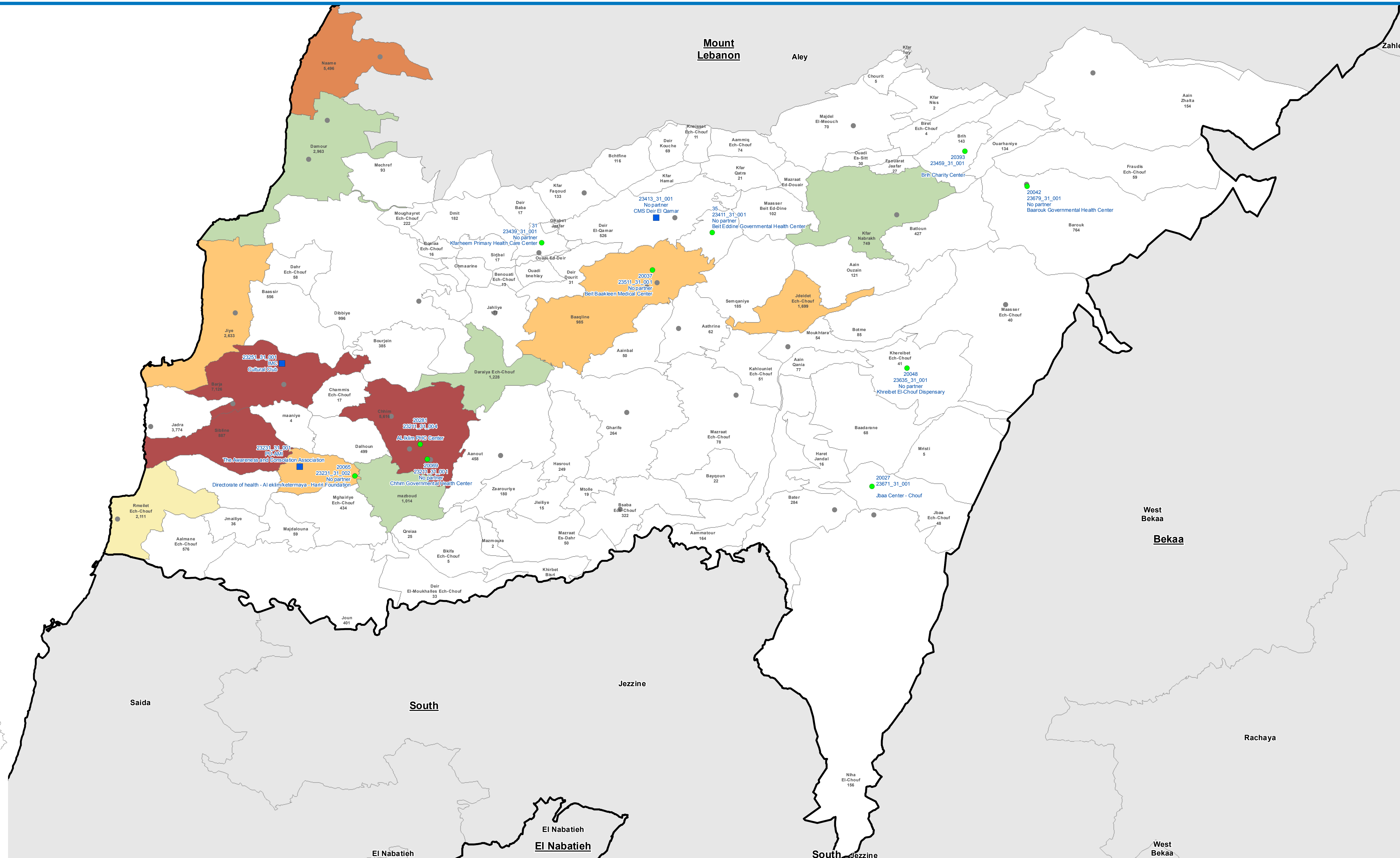
Legend

- Moph Network
- Moph Network and UNHCR Health Brochure
- UNHCR Health Brochure
- Non under MoPH network or under UNHCR Health Brochure

Most Vulnerable Localities

- Most Vulnerable
- 2nd Most Vulnerable
- 3rd Most Vulnerable
- 4th Most Vulnerable
- 5th Most Vulnerable
- Governorate
- District
- Cadastral

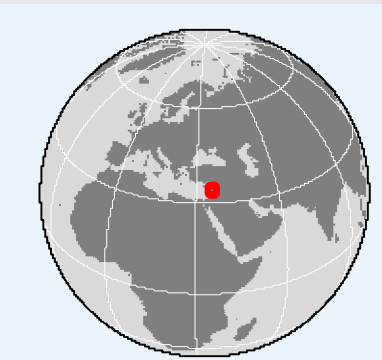
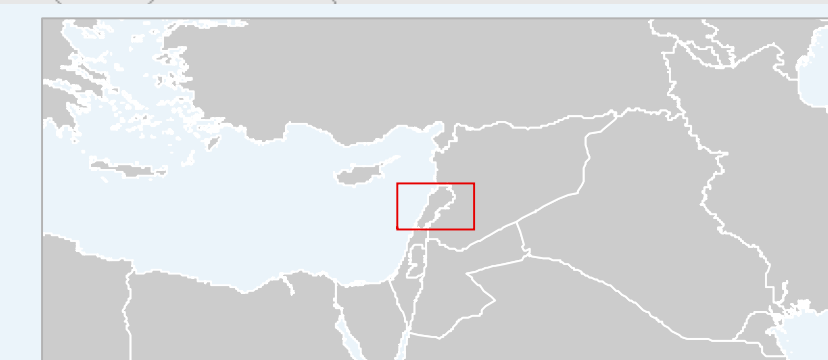
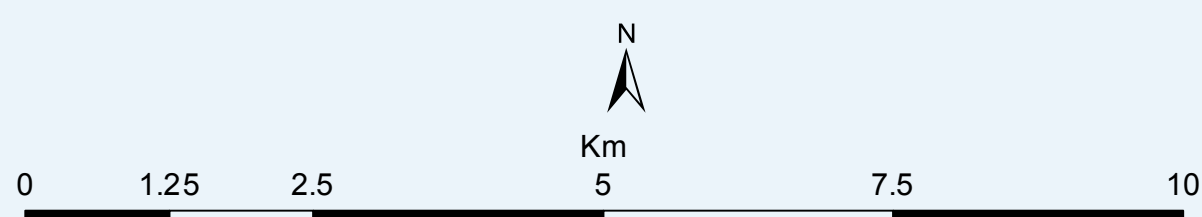
00: MoPH code
00000_31_001: Pcode
Partner reporting
PHC name



This map has been produced by the Inter-Agency Information Management Unit of UNHCR based on maps and material provided by the Government of Lebanon for operational purposes. It does not constitute an official United Nations map. The designations employed and the presentation of material on this map do not imply the expression of any opinion whatsoever on the part of the Secretariat of the United Nations concerning the legal status of any country, territory, city or area or of its authorities, or concerning the delimitation of its frontiers or boundaries.

Data Sources:
- Refugee population and location data by UNHCR as of 30 June 2016. For more information on refugee data, contact Diana El Habr at elhabr@unhcr.org
- GIS & Mapping by UNHCR.

For more information about mapping; contact Maroun Sader at sader@unhcr.org





SYRIA REFUGEE RESPONSE

Distribution of MoPH network and UNHCR Health Brochure Selected PHC

as of 6 October, 2016

Bekaa Governorate, Rachaya District - Number of syrian refugees : 9,879

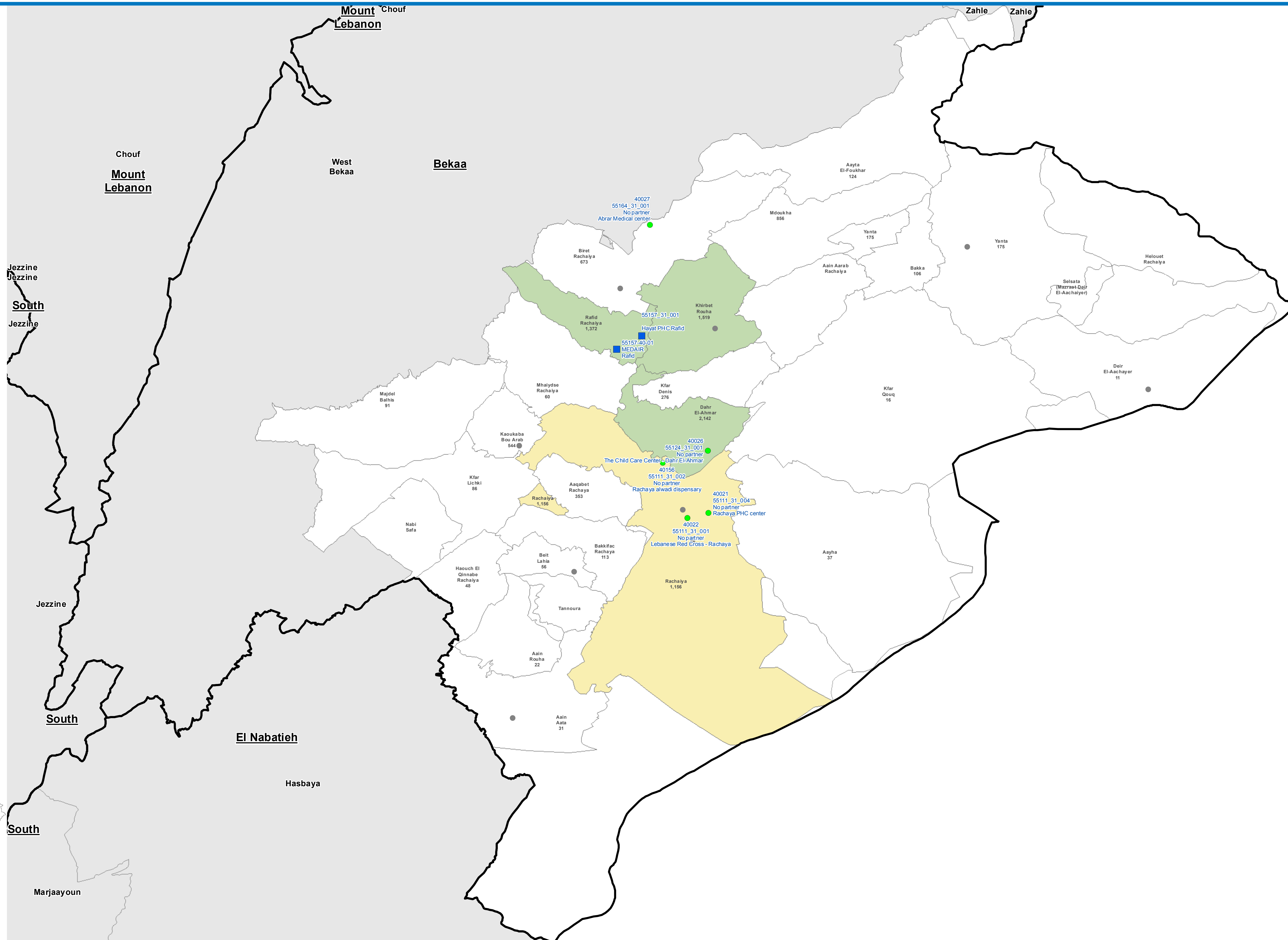
Legend

- Moph Network
- Moph Network and UNHCR Health Brochure
- UNHCR Health Brochure
- Non under MoPH network or under UNHCR Health Brochure

Most Vulnerable Localities

- Most Vulnerable
- 2nd Most Vulnerable
- 3rd Most Vulnerable
- 4th Most Vulnerable
- 5th Most Vulnerable
- Governorate
- District
- Cadastral

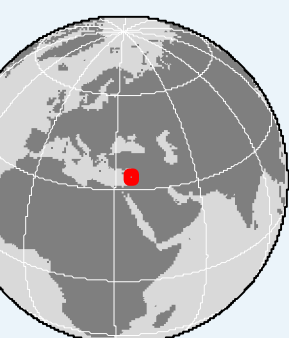
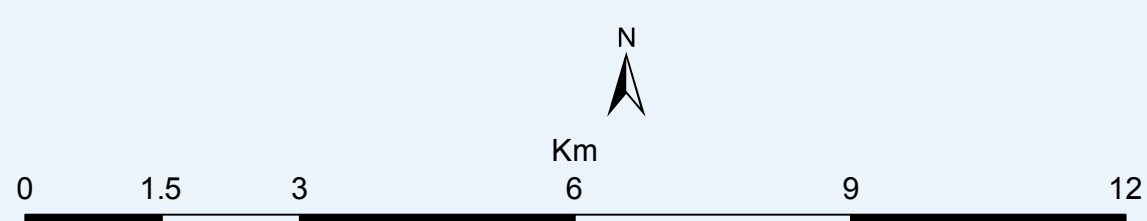
00: MoPH code
00000_31_001: Pcode
Partner reporting
PHC name



This map has been produced by the Inter-Agency Information Management Unit of UNHCR based on maps and material provided by the Government of Lebanon for operational purposes. It does not constitute an official United Nations map. The designations employed and the presentation of material on this map do not imply the expression of any opinion whatsoever on the part of the Secretariat of the United Nations concerning the legal status of any country, territory, city or area or of its authorities, or concerning the delimitation of its frontiers or boundaries.

Data Sources:
- Refugee population and location data by UNHCR as of 30 June 2016. For more information on refugee data, contact Diana El Habr at elhabr@unhcr.org
GIS & Mapping by UNHCR.

For more information about mapping; contact Maroun Sader at sader@unhcr.org





SYRIA REFUGEE RESPONSE

Distribution of MoPH network and UNHCR Health Brochure Selected PHC

as of 6 October, 2016

South Governorate, Jezzine District - Number of syrian refugees : 3,009

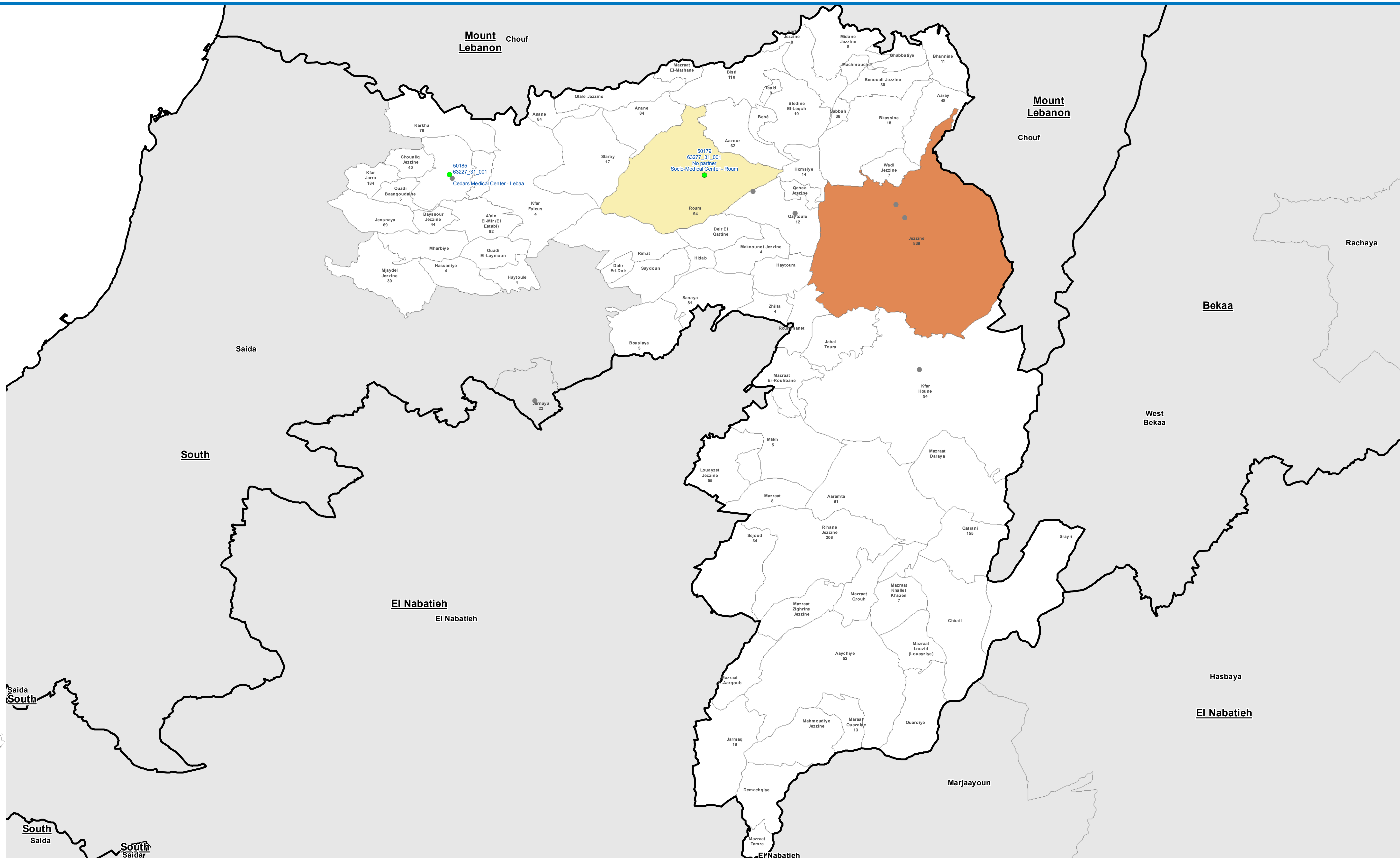
Legend

- Moph Network
- Moph Network and UNHCR Health Brochure
- UNHCR Health Brochure
- Non under MoPH network or under UNHCR Health Brochure

Most Vulnerable Localities

- Most Vulnerable
- 2nd Most Vulnerable
- 3rd Most Vulnerable
- 4th Most Vulnerable
- 5th Most Vulnerable
- Governorate
- District
- Cadastral

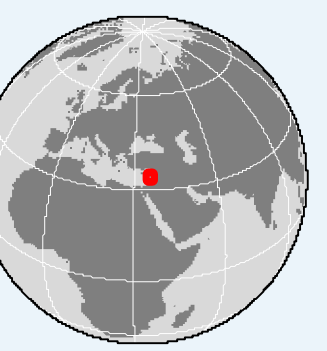
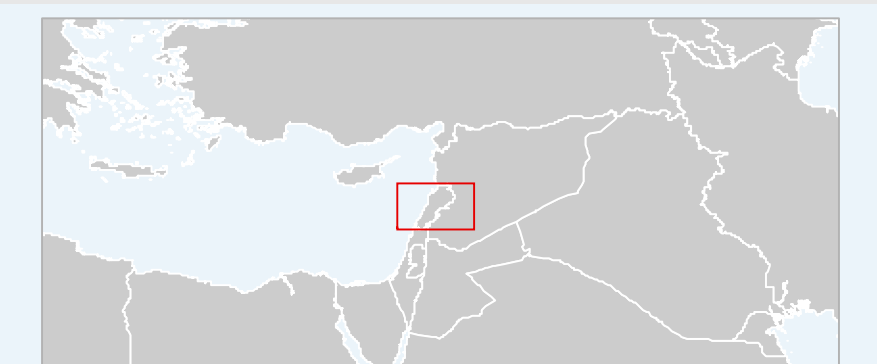
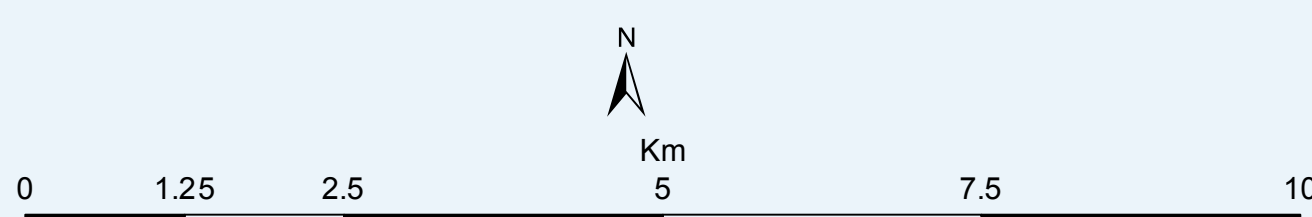
00: MoPH code
00000_31_001: Pcode
Partner reporting
PHC name



This map has been produced by the Inter-Agency Information Management Unit of UNHCR based on maps and material provided by the Government of Lebanon for operational purposes. It does not constitute an official United Nations map. The designations employed and the presentation of material on this map do not imply the expression of any opinion whatsoever on the part of the Secretariat of the United Nations concerning the legal status of any country, territory, city or area or of its authorities, or concerning the delimitation of its frontiers or boundaries.

Data Sources:
- Refugee population and location data by UNHCR as of 30 June 2016. For more information on refugee data, contact Diana El Habr at elhabr@unhcr.org

GIS & Mapping by UNHCR.
For more information about mapping; contact Maroun Sader at sader@unhcr.org





Inter-Agency Coordination
Lebanon

SYRIA REFUGEE RESPONSE

Distribution of MoPH network and UNHCR Health Brochure Selected PHC as of 6 October, 2016

South Governorate, Saida District - Number of syrian refugees :

43,071

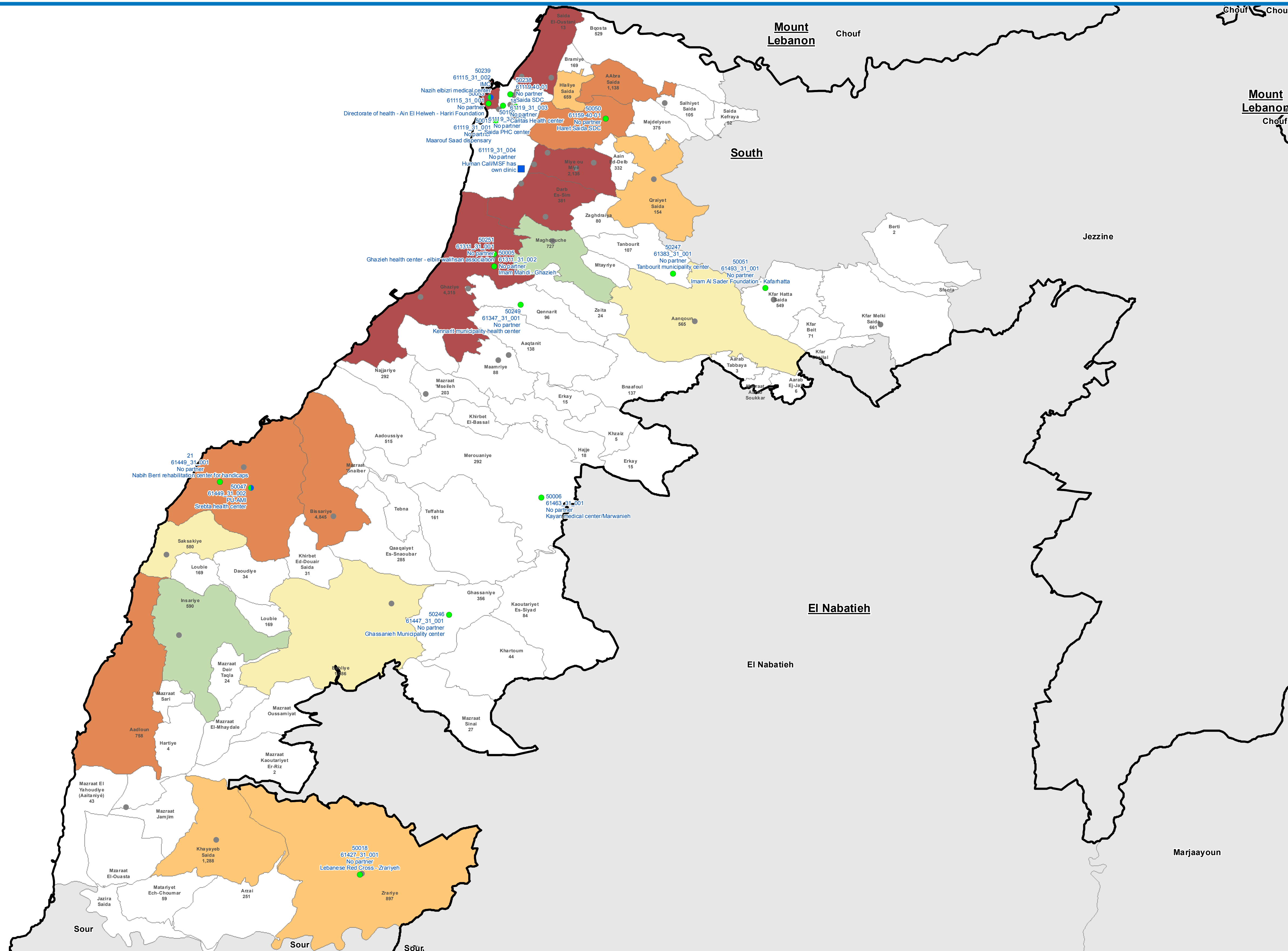
Legend

- Moph Network
- Moph Network and UNHCR Health Brochure
- UNHCR Health Brochure
- Non under MoPH network or under UNHCR Health Brochure

Most Vulnerable Localities

- Most Vulnerable
- 2nd Most Vulnerable
- 3rd Most Vulnerable
- 4th Most Vulnerable
- 5th Most Vulnerable
- Governorate
- District
- Cadastral

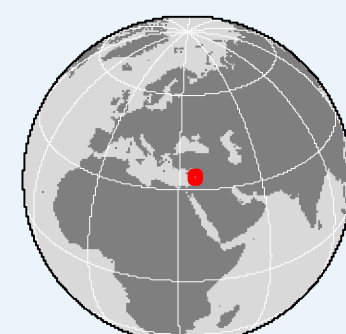
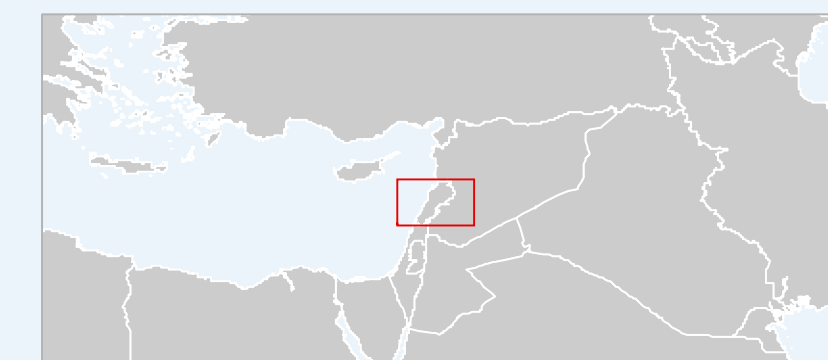
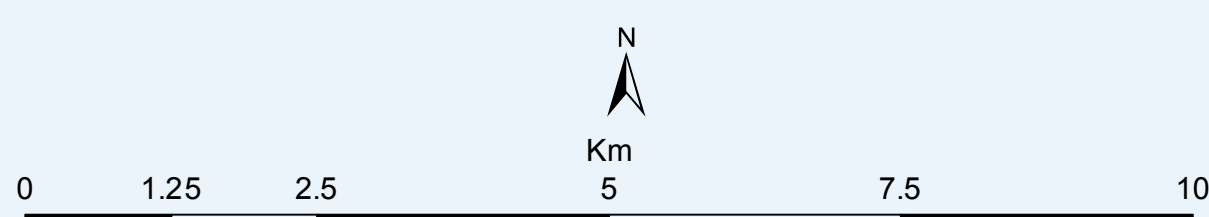
00: MoPH code
 00000_31_001: Pcode
 Partner reporting
 PHC name



This map has been produced by the Inter-Agency Information Management Unit of UNHCR based on maps and material provided by the Government of Lebanon for operational purposes. It does not constitute an official United Nations map. The designations employed and the presentation of material on this map do not imply the expression of any opinion whatsoever on the part of the Secretariat of the United Nations concerning the legal status of any country, territory, city or area or of its authorities, or concerning the delimitation of its frontiers or boundaries.

Data Sources:
 - Refugee population and location data by UNHCR as of 30 June 2016. For more information on refugee data, contact Diana El Habr at elhabr@unhcr.org

GIS & Mapping by UNHCR.
 For more information about mapping; contact Maroun Sader at sader@unhcr.org





SYRIA REFUGEE RESPONSE

Distribution of MoPH network and UNHCR Health Brochure Selected PHC

as of 6 October, 2016

El Nabatieh Governorate, El Nabatieh District - Number of syrian refugees : 24,749

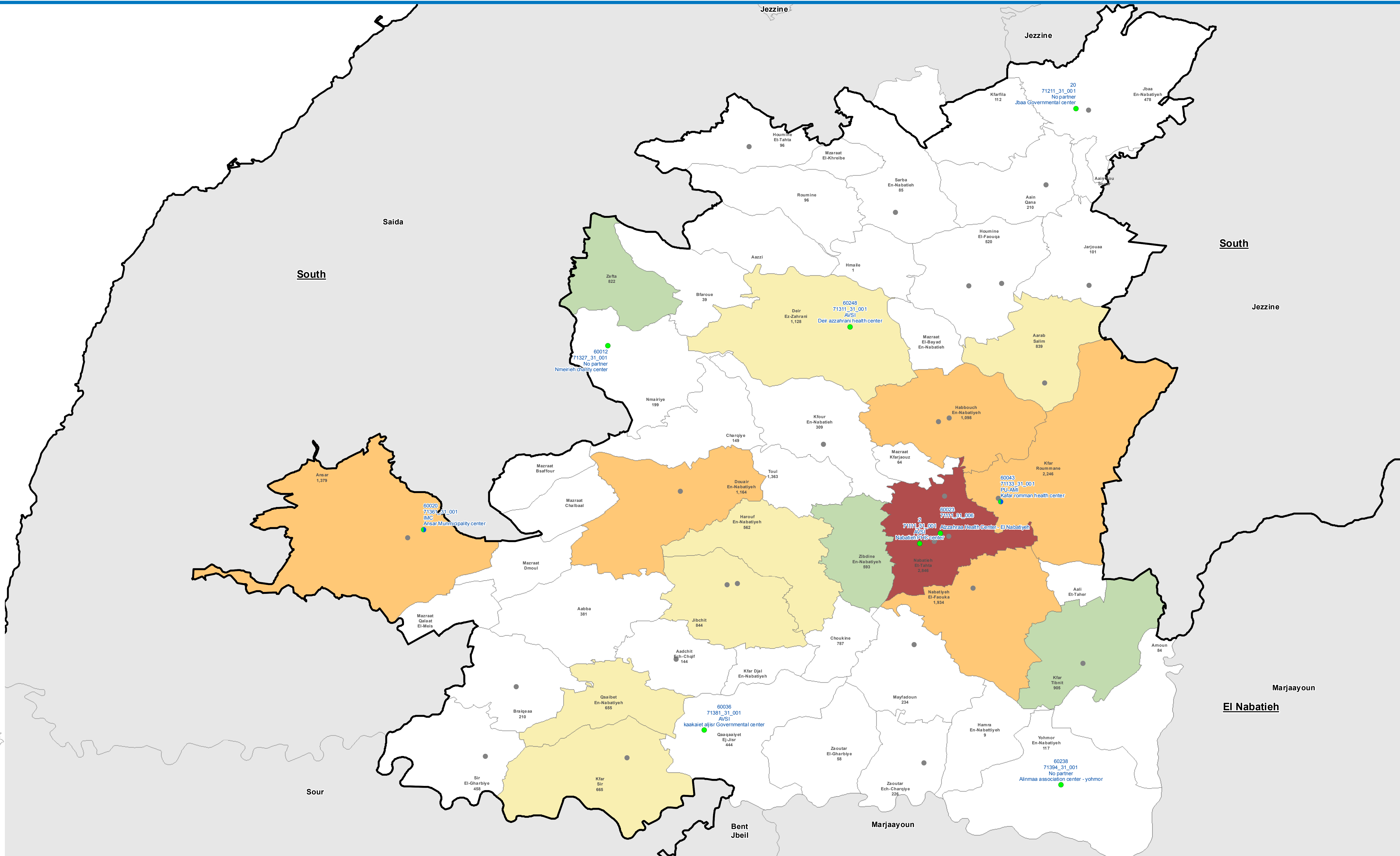
Legend

- Moph Network
- Moph Network and UNHCR Health Brochure
- UNHCR Health Brochure
- Non under MoPH network or under UNHCR Health Brochure

Most Vulnerable Localities

- Most Vulnerable
- 2nd Most Vulnerable
- 3rd Most Vulnerable
- 4th Most Vulnerable
- 5th Most Vulnerable
- Governorate
- District
- Cadastral

00: MoPH code
00000_31_001: Pcode
Partner reporting
PHC name

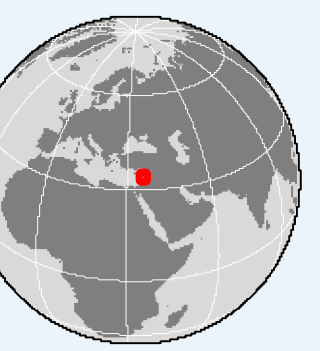
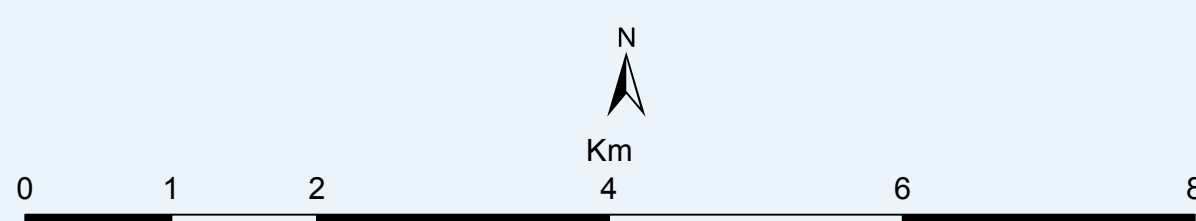


This map has been produced by the Inter-Agency Information Management Unit of UNHCR based on maps and material provided by the Government of Lebanon for operational purposes. It does not constitute an official United Nations map. The designations employed and the presentation of material on this map do not imply the expression of any opinion whatsoever on the part of the Secretariat of the United Nations concerning the legal status of any country, territory, city or area or of its authorities, or concerning the delimitation of its frontiers or boundaries.

Data Sources:
- Refugee population and location data by UNHCR as of 30 June 2016. For more information on refugee data, contact Diana El Habr at elhabr@unhcr.org

GIS & Mapping by UNHCR.

For more information about mapping; contact Maroun Sader at sader@unhcr.org





SYRIA REFUGEE RESPONSE

Distribution of MoPH network and UNHCR Health Brochure Selected PHC

as of 6 October, 2016

El Nabatieh Governorate, Hasbaya District - Number of syrian refugees : 5,518

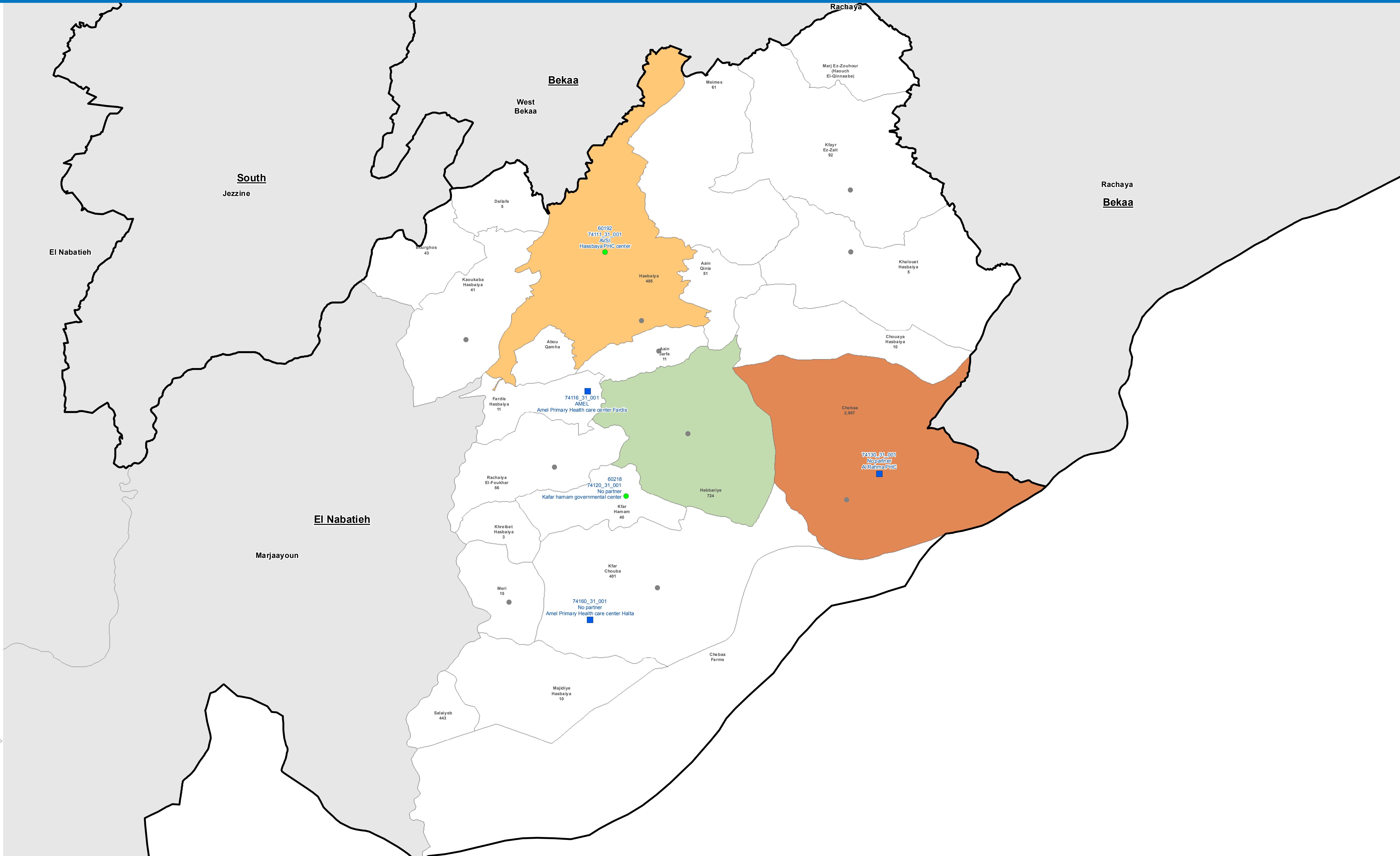
Legend

- Moph Network
- Moph Network and UNHCR Health Brochure
- UNHCR Health Brochure
- Non under MoPH network or under UNHCR Health Brochure

Most Vulnerable Localities

- Most Vulnerable
- 2nd Most Vulnerable
- 3rd Most Vulnerable
- 4th Most Vulnerable
- 5th Most Vulnerable
- Governorate
- District
- Cadastral

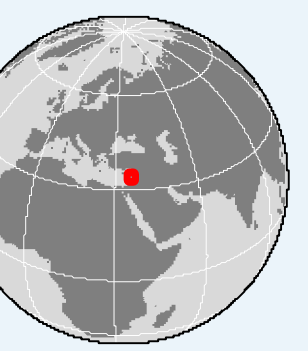
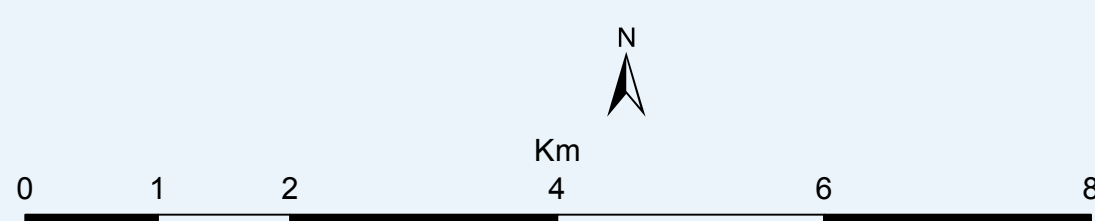
00: MoPH code
00000_31_001: Pcode
Partner reporting
PHC name



This map has been produced by the Inter-Agency Information Management Unit of UNHCR based on maps and material provided by the Government of Lebanon for operational purposes. It does not constitute an official United Nations map. The designations employed and the presentation of material on this map do not imply the expression of any opinion whatsoever on the part of the Secretariat of the United Nations concerning the legal status of any country, territory, city or area or of its authorities, or concerning the delimitation of its frontiers or boundaries.

Data Sources:
- Refugee population and location data by UNHCR as of 30 June 2016. For more information on refugee data, contact Diana El Habr at elhabr@unhcr.org
GIS & Mapping by UNHCR.

For more information about mapping; contact Maroun Sader at sader@unhcr.org





Inter-Agency Coordination
Lebanon

SYRIA REFUGEE RESPONSE

Distribution of MoPH network and UNHCR Health Brochure Selected PHC

as of 6 October, 2016

El Nabatieh Governorate, Marjaayoun District - Number of syrian refugees : 7,139

Legend

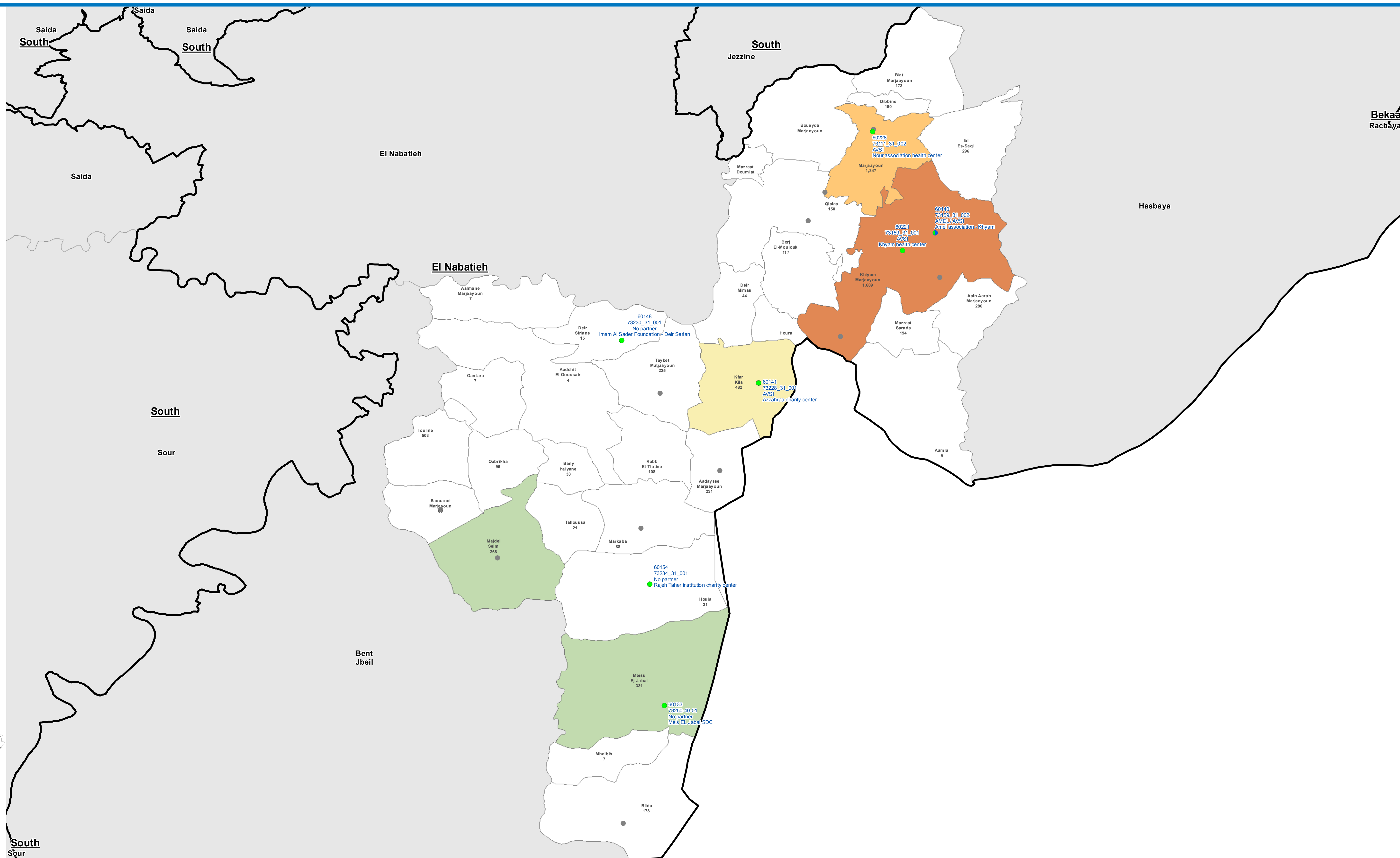
- Moph Network
- Moph Network and UNHCR Health Brochure
- UNHCR Health Brochure
- Non under MoPH network or under UNHCR Health Brochure

Most Vulnerable Localities

- Most Vulnerable
- 2nd Most Vulnerable
- 3rd Most Vulnerable
- 4th Most Vulnerable
- 5th Most Vulnerable

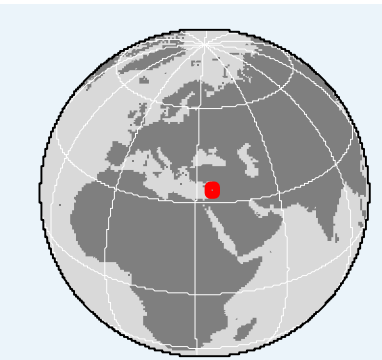
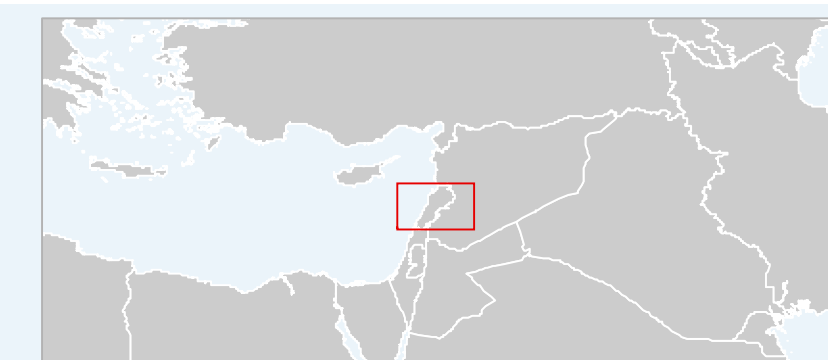
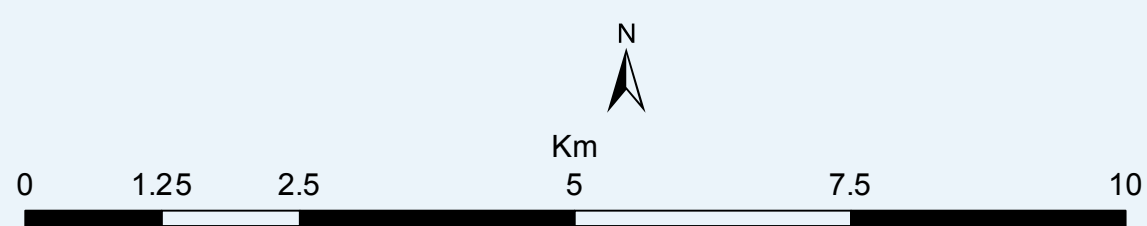
- Governorate
- District
- Cadastral

00: MoPH code
 00000_31_001: Pcode
 Partner reporting
 PHC name



This map has been produced by the Inter-Agency Information Management Unit of UNHCR based on maps and material provided by the Government of Lebanon for operational purposes. It does not constitute an official United Nations map. The designations employed and the presentation of material on this map do not imply the expression of any opinion whatsoever on the part of the Secretariat of the United Nations concerning the legal status of any country, territory, city or area or of its authorities, or concerning the delimitation of its frontiers or boundaries.

Data Sources:
 - Refugee population and location data by UNHCR as of 30 June 2016. For more information on refugee data, contact Diana El Habr at elhabr@unhcr.org
 GIS & Mapping by UNHCR.
 For more information about mapping; contact Maroun Sader at sader@unhcr.org





SYRIA REFUGEE RESPONSE

Distribution of MoPH network and UNHCR Health Brochure Selected PHC as of 6 October, 2016

South Governorate, Sour District - Number of syrian refugees : 27,167

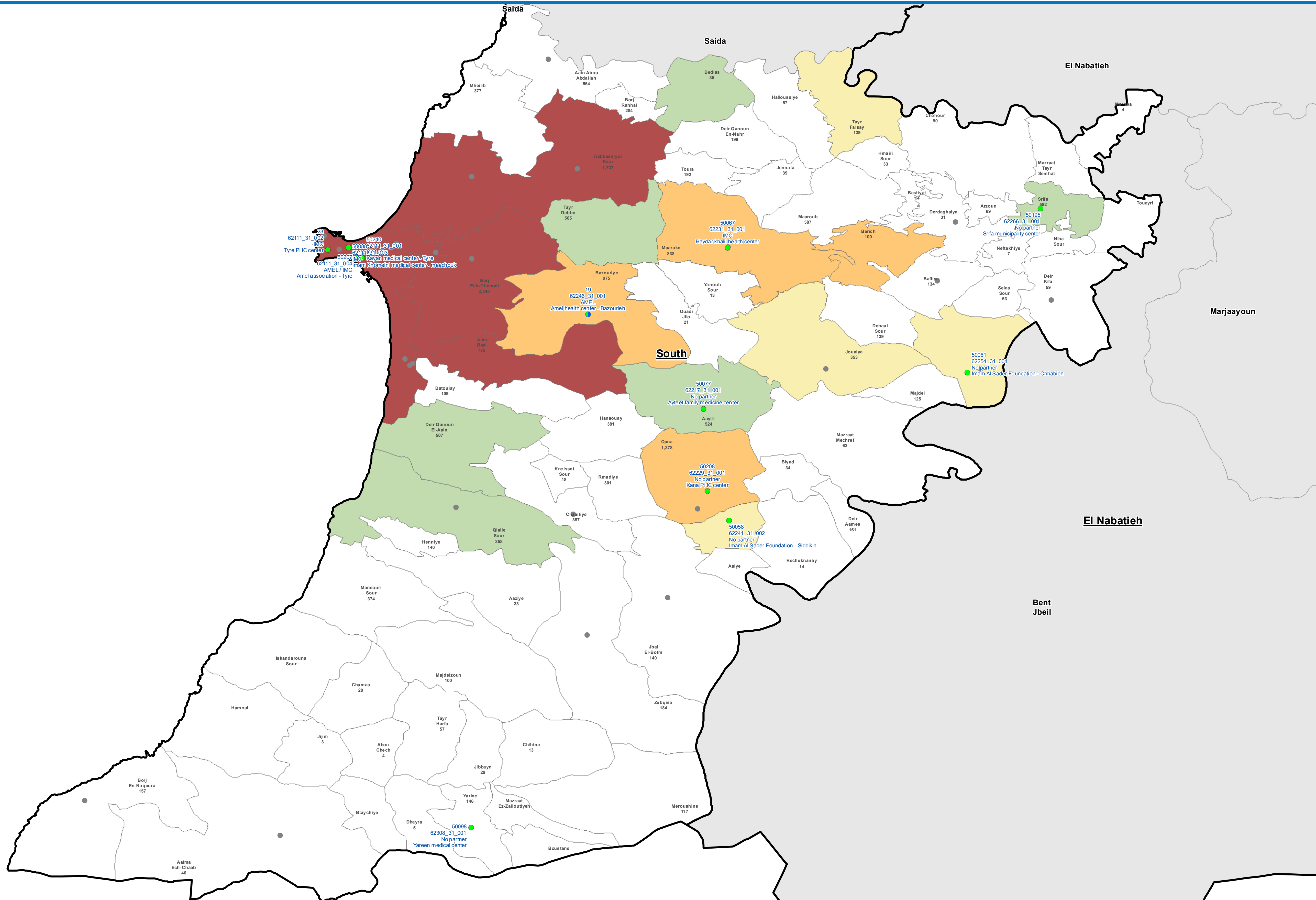
Legend

- Moph Network
- Moph Network and UNHCR Health Brochure
- UNHCR Health Brochure
- Non under MoPH network or under UNHCR Health Brochure

Most Vulnerable Localities

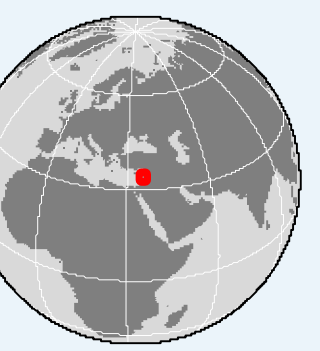
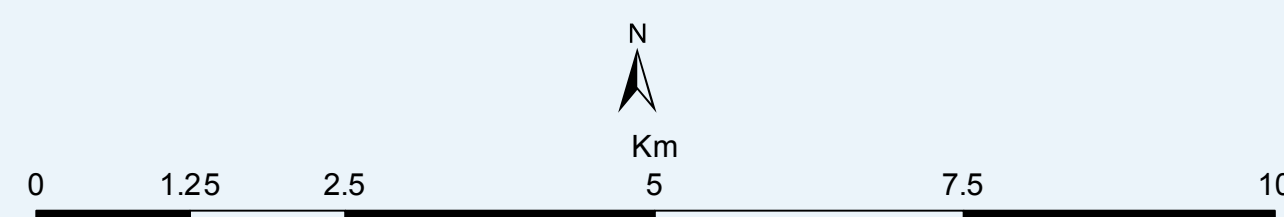
- Most Vulnerable
- 2nd Most Vulnerable
- 3rd Most Vulnerable
- 4th Most Vulnerable
- 5th Most Vulnerable
- Governorate
- District
- Cadastral

00: MoPH code
 00000_31_001: Pcode
 Partner reporting
 PHC name



This map has been produced by the Inter-Agency Information Management Unit of UNHCR based on maps and material provided by the Government of Lebanon for operational purposes. It does not constitute an official United Nations map. The designations employed and the presentation of material on this map do not imply the expression of any opinion whatsoever on the part of the Secretariat of the United Nations concerning the legal status of any country, territory, city or area or of its authorities, or concerning the delimitation of its frontiers or boundaries.

Data Sources:
 - Refugee population and location data by UNHCR as of 30 June 2016. For more information on refugee data, contact Diana El Habr at elhabr@unhcr.org
 - GIS & Mapping by UNHCR.
 For more information about mapping; contact Maroun Sader at sader@unhcr.org





SYRIA REFUGEE RESPONSE

Distribution of MoPH network and UNHCR Health Brochure Selected PHC

as of 6 October, 2016

El Nabatieh Governorate, Bent Jbeil District - Number of syrian refugees : 7,799

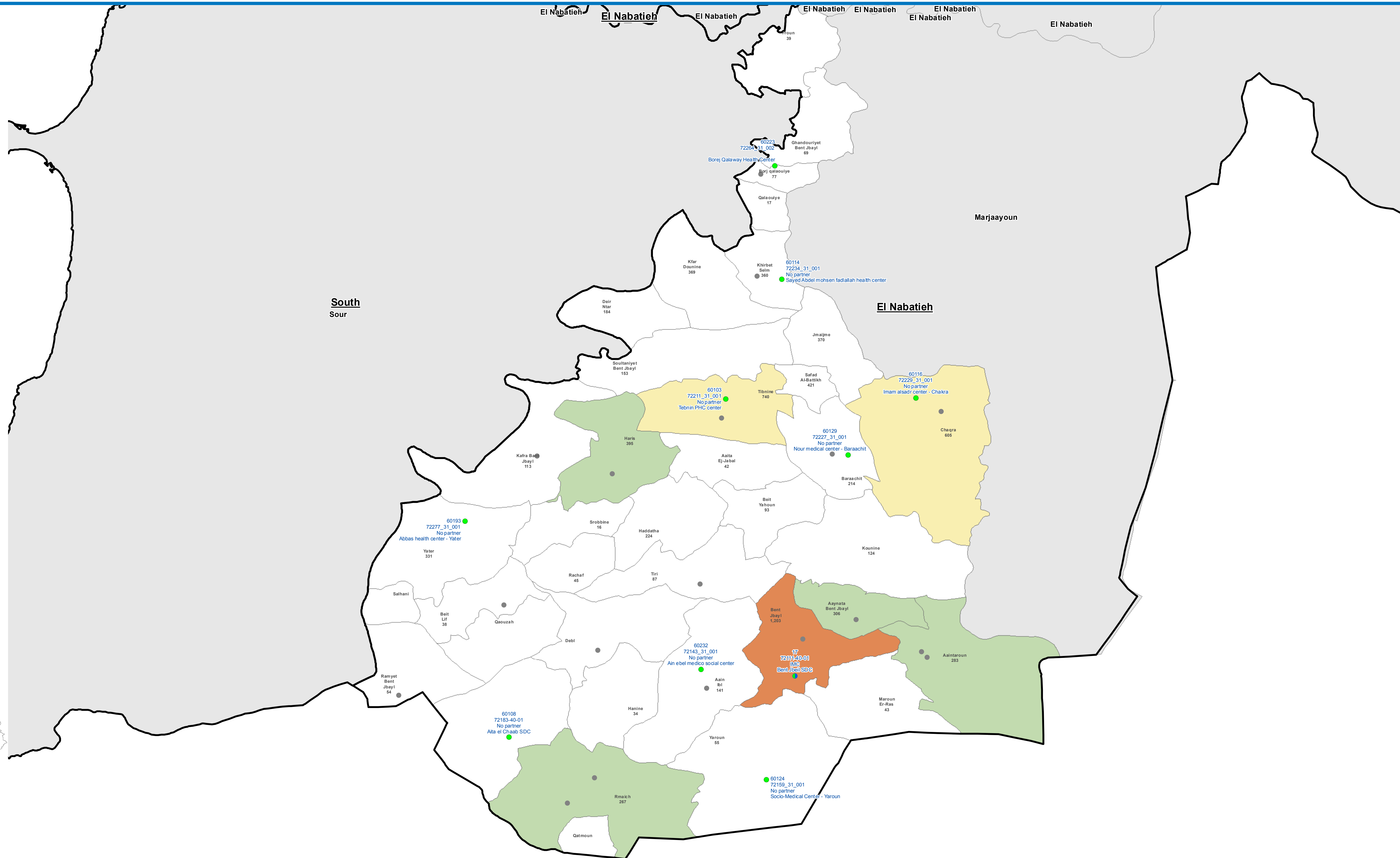
Legend

- Moph Network
- Moph Network and UNHCR Health Brochure
- UNHCR Health Brochure
- Non under MoPH network or under UNHCR Health Brochure

Most Vulnerable Localities

- Most Vulnerable
- 2nd Most Vulnerable
- 3rd Most Vulnerable
- 4th Most Vulnerable
- 5th Most Vulnerable
- Governorate
- District
- Cadastral

00: MoPH code
00000_31_001: Pcode
Partner reporting
PHC name



This map has been produced by the Inter-Agency Information Management Unit of UNHCR based on maps and material provided by the Government of Lebanon for operational purposes. It does not constitute an official United Nations map. The designations employed and the presentation of material on this map do not imply the expression of any opinion whatsoever on the part of the Secretariat of the United Nations concerning the legal status of any country, territory, city or area or of its authorities, or concerning the delimitation of its frontiers or boundaries.

Data Sources:
- Refugee population and location data by UNHCR as of 30 June 2016. For more information on refugee data, contact Diana El Habr at elhabr@unhcr.org
GIS & Mapping by UNHCR.
For more information about mapping; contact Maroun Sader at sader@unhcr.org

